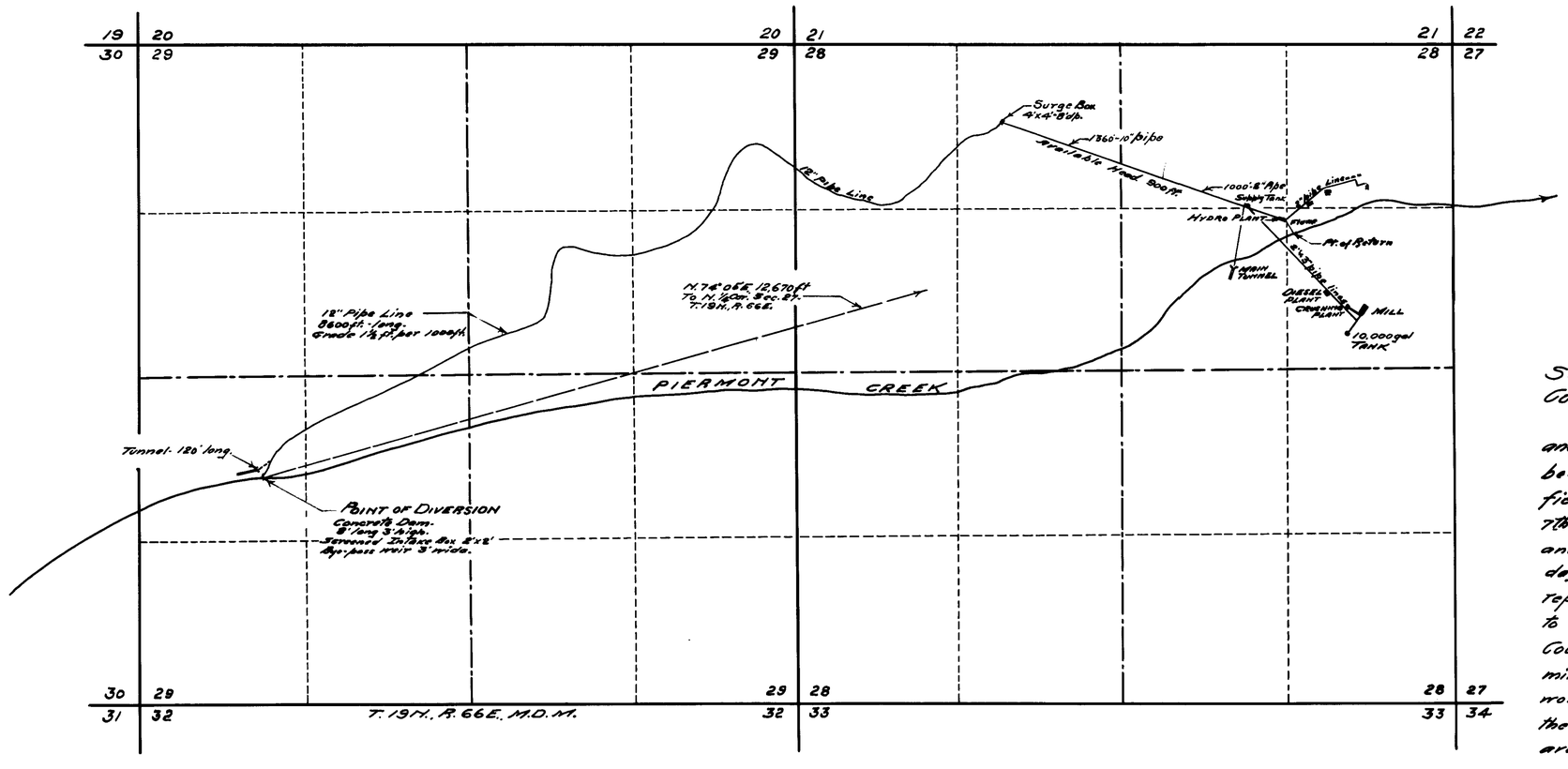


STATE OF NEVADA }
County of White Pine } SS.

I, F. W. Millard, being first duly sworn deposes and say that this map, consisting of one sheet, has been correctly drawn to the designated scale from field notes of a survey made by me between the 7th day of August, 1926 and the 20th day of October, 1927, and made under my direction between the 1st and 10th days of October, 1935; That it truly and correctly represents the location and extent of the works used to divert water from PIERMONT CREEK in White Pine County, by ELY CALUMET MINING COMPANY for power mining, milling and domestic purposes. That all other works or streams which are crossed by or connected with the said works; the detail of the intake and the available head for the power unit are correctly shown and designated hereon.

F. W. Millard
State Water Right Surveyor.

Subscribed and sworn to before me this 16th day of October, 1935.

Notary Public in and for White Pine County, Nevada.

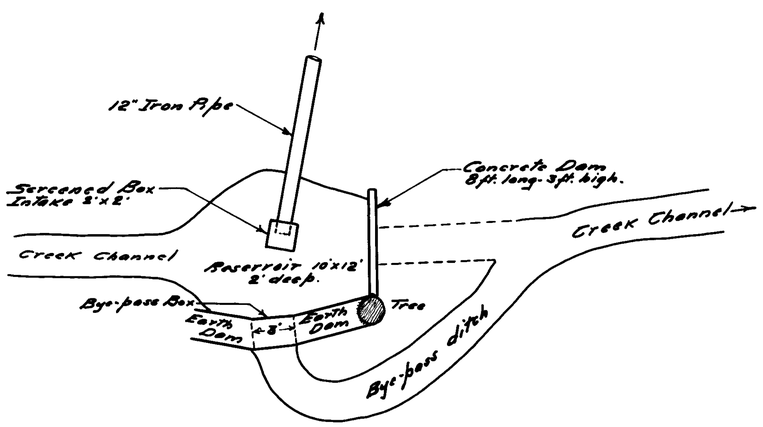


PLAN OF INTAKE AT POINT OF DIVERSION.
SCALE 1-IN. = 6 FT.

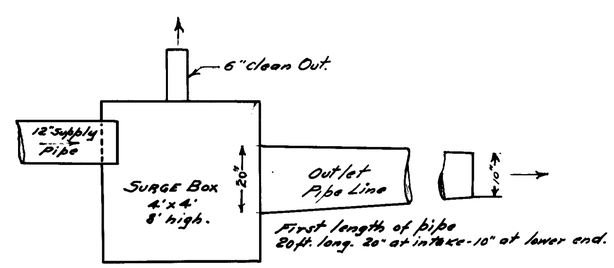


PLAN OF SURGE BOX
SCALE ½ IN. = 1 FT.

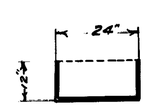


SECTION THRU WOODEN FLUME FROM HYDRO PLANT.
SCALE ½" = 1 FT.

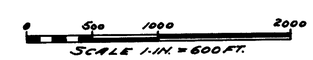


| | | |
|---|---|---|
| (8396) | 2220 | March 5, 1936 |
| (7847) | 2221 | March 5, 1936 |

Oct. 29. 1935

MAP
TO ACCOMPANY PROOF OF
BENEFICIAL USE
UNDER APPLICATIONS No. 7847 & 8396
FOR POWER, MINING, MILLING & DOMESTIC
PURPOSES -BY-
ELY CALUMET MINING COMPANY
FROM PIERMONT CREEK
SURVEYED -BY- F.W. MILLARD & SON.
10/10/35. ELY - NEVADA.

Filed under → 7847 - 8396