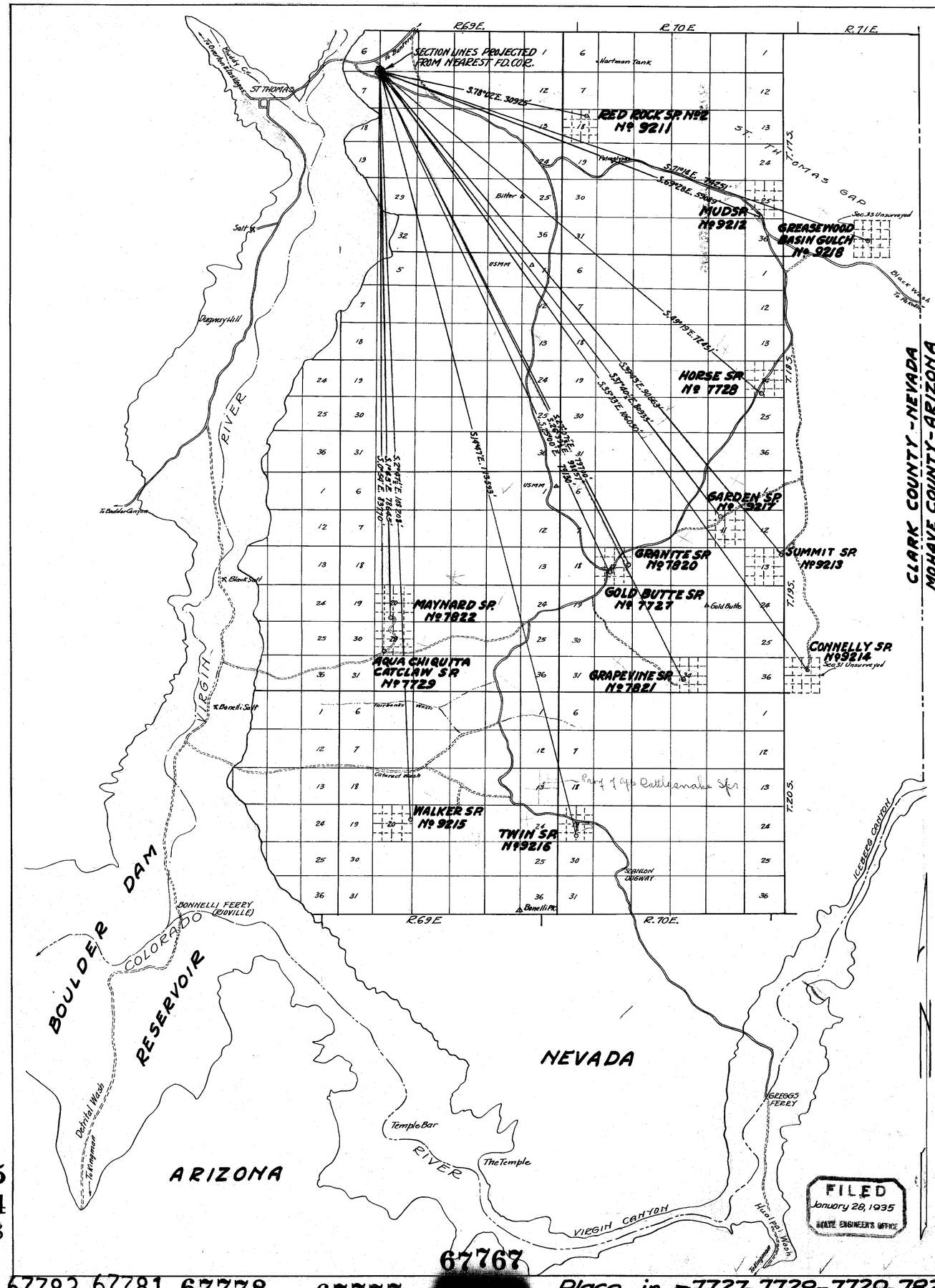


CLARK COUNTY-NEVADA
MOHAVE COUNTY-ARIZONA

ISSUED 1-27-09

CERTIFICATE NO. (7)(6)

(9215) Certificate No. 2182 Issued December 27, 1935
(9216) Certificate No. 2183 Issued December 27, 1935
(9217) Certificate No. 2184 Issued December 27, 1935
(9211) Certificate No. 2178 Issued December 27, 1935
(9212) Certificate No. 2179 Issued December 27, 1935
(9213) Certificate No. 2180 Issued December 27, 1935
(9214) Certificate No. 2181 Issued December 27, 1935

## GOLD BUTTE SP
## No 7727

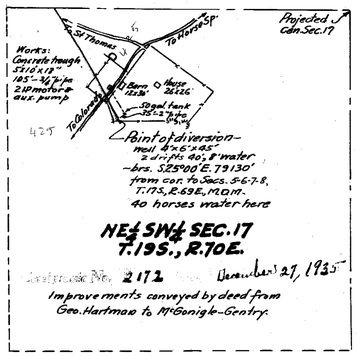


NE¼ SW¼ SEC. 17
T.19S., R.70E.

Certificate No. 2172 December 27, 1935

Improvements conveyed by deed from Geo. Hartman to McGonigle-Gentry.

Projected Cen. Sec. 17

## HORSE SP
## No 7728

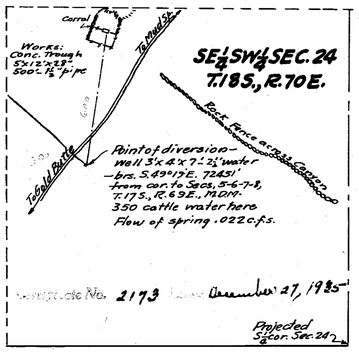


SE¼ SW¼ SEC. 24
T.18S., R.70E.

Certificate No. 2173 December 27, 1935

Projected S¼ cor. Sec. 24

## CATCLAW SP. (AQUA CHIQUITA)
## No 7729

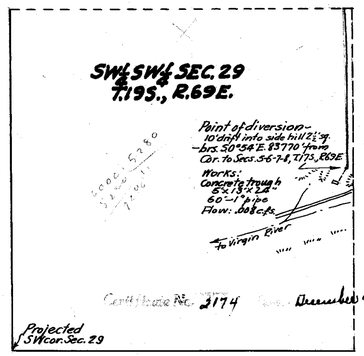


SW¼ SW¼ SEC. 29
T.19S., R.69E.

Certificate No. 2174 December 27, 1935

Projected S¼ cor. Sec. 29

## GRANITE SP.
## No 7820




SE¼ NE¼ SEC. 17
T.19S., R.70E.

Certificate No. 2175 12/27/35

Projected E¼ sec. Cor. Sec. 17

## GRAPEVINE SP
## No 7821

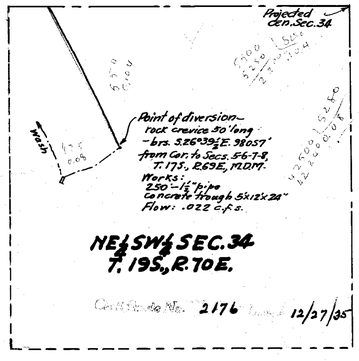


NE¼ SW¼ SEC. 34
T.19S., R.70E.

Certificate No. 2176 12/27/35

## MAYNARD SP.
## No 7822




SE¼ SW¼ SEC. 20
T.19S., R.69E.

Certificate No. 2177 12/27/35

Projected S¼ cor. Sec. 20

STATE OF NEVADA
COUNTY OF CLARK } SS.

I, C.D. BAKER, being first duly sworn, depose and say that this map, consisting of two sheets, has been correctly drawn to the designated scales from field notes of a survey made by me between the 28th and 31st days of December, 1934; that it truly and correctly represents the location and extent of the works used to divert water from GOLD BUTTE, HORSE, CATCLAW, GRANITE, GRAPEVINE, RED ROCK No2, MUD, SUMMIT, CONNELLY, WALKER, TWIN, GARDEN SPRINGS & GREASEWOOD BASIN GULCH, in Clark County, by McGonigle-Gentry for stock watering purposes; that the points of diversion, the location and size of the diverting channel or conduit, the place and manner of use, and the location and names of all other works or streams which are crossed by or connected with the said works, are fully and correctly designated thereon.

C.D. Baker
STATE WATER RIGHT SURVEYOR

Subscribed and sworn to before me this 2nd day of January, 1935.
Thos. Gamble
NOTARY PUBLIC IN AND FOR CLARK COUNTY-NEVADA

SCALE FOR SEPARATE SPRINGS: 1 IN. = 300 FT.
300 200 100 0 300 600 900 1200

SCALE FOR RANGE MAP AREA: 1 IN. = 8000 FT.
8000 4000 0 8000 16000 24000 32000

FILED
January 28, 1935
STATE ENGINEER'S OFFICE

(S)

SHEET 1 OF 2 SHEETS

MAP TO ACCOMPANY
**PROOF OF BENEFICIAL USE**
UNDER APPLICATIONS NOS.
7727-7728-7729-7820-7821-7822-9211
9212-9213-9214-9215-9216-9217-9218
**FOR STOCKWATERING**
**BY McGONIGLE-GENTRY**

67786
67775
67774
67773
67785

67782 67781 67778 67777 67767 [redacted]

Place in → 7727-7728-7729-7820-7821-7822-9211-9212-9213-9214-9215-9216-9217-9218

SEE SHEET 1 FOR RANGE MAP & SECTIONAL TIES

7767

## RED ROCK SP. No 2
## No 9211

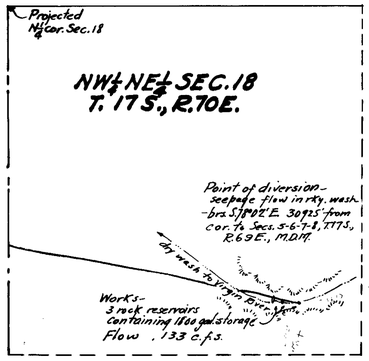


## MUD SP.
## No 9212

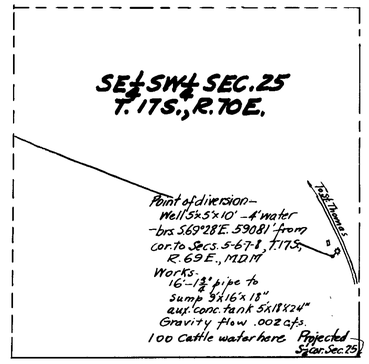


## SUMMIT SP.
## No 9213

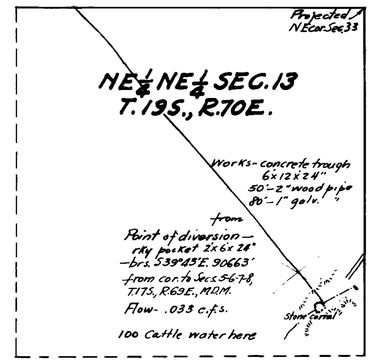


## CONNELLY SP.
## No 9214

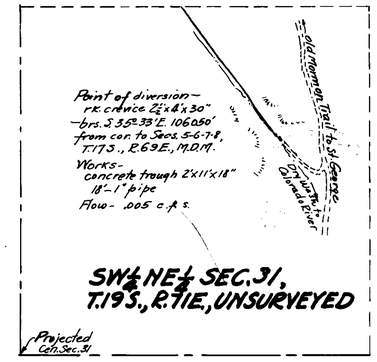


## WALKER SP.
## No 9215




## TWIN SP.
## No 9216




## GARDEN SP.
## No 9217

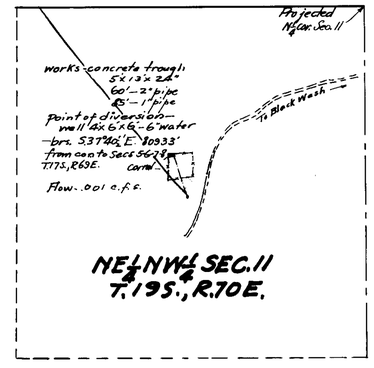


## GREASEWOOD BASIN GULCH – No 9218

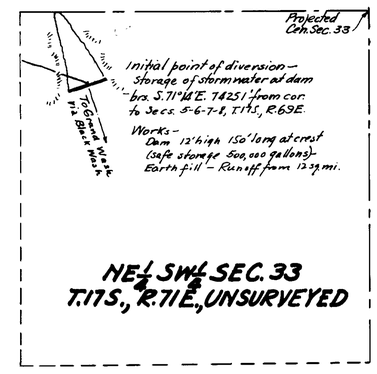


SCALE : 1 IN. = 300 FT.

300 200 100 0 300 600 900 1200

SHEET 2 OF 2 SHEETS

MAP TO ACCOMPANY
**PROOF OF BENEFICIAL USE**
UNDER APPLICATIONS NOS.
7727-7728-7729-7820-7821-7822-9211
9212-9213-9214-9215-9216-9217-9218
**FOR STOCK WATERING**
**BY McGONIGLE-GENTRY**

FILED
January 28, 1935

67767
67786
67785
67782 67781 67778 67777 [redacted] Place in → 7727-7728-7729-7820-7821-7822-9211-9212-9213-9214-9215-9216-9217-9218