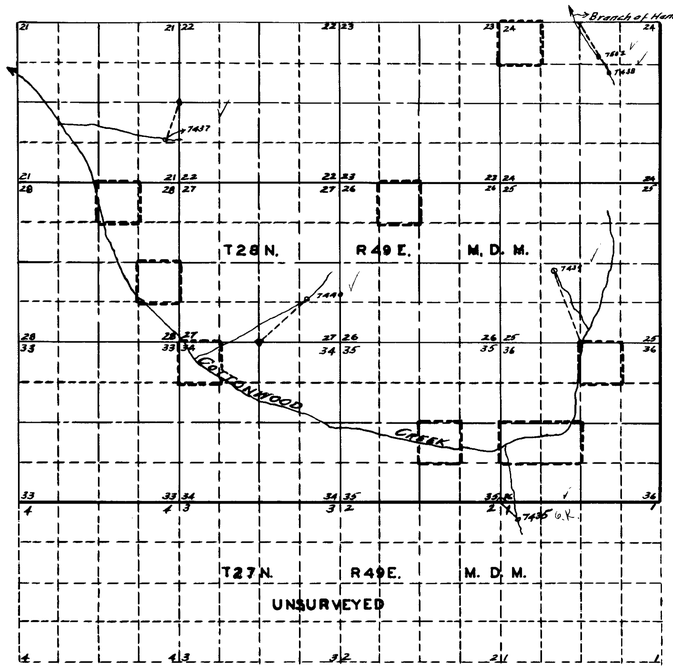

COMPOSITE MAP
SHOWING RELATIVE LOCATION
OF SPRINGS
Scale 1" = 2640'

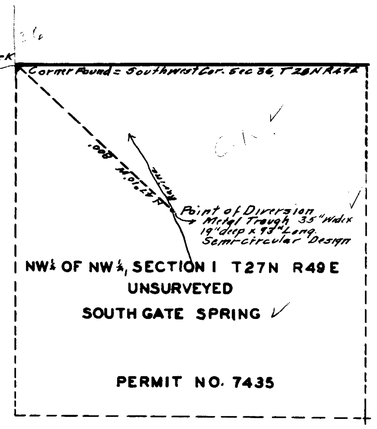

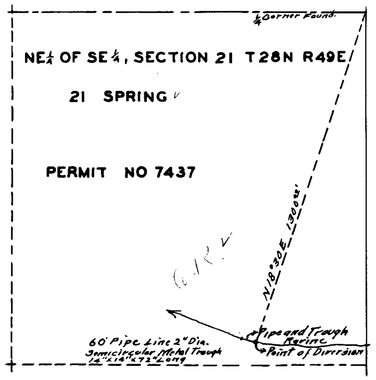



N

S

STATE OF NEVADA }
COUNTY OF ELKO } SS

I, W.H. Settelmeyer, being first duly sworn depose and say, that this map is correctly drawn to the designated scale from field notes of surveys made by me and completed on the 12th day of September 1936; that it truly and correctly represents the location and extent of the works used to divert water from various Springs in Eureka County by Henderson Banking Company Mortgage Corporation, under Permits No. 7435-7437-7438-7439-7440 and 7502 for stockwatering purposes. That the points of diversion, the location and size of diverting conduits, the place and manner of use, the location and names of all other works or streams which are connected with said works are fully and correctly designated hereon.

W.H. Settelmeyer
State Water Right Surveyor

Subscribed and sworn to before me this 29th day of January 1937. Peggy J. Neill
Notary Public in and for Elko County Nevada.



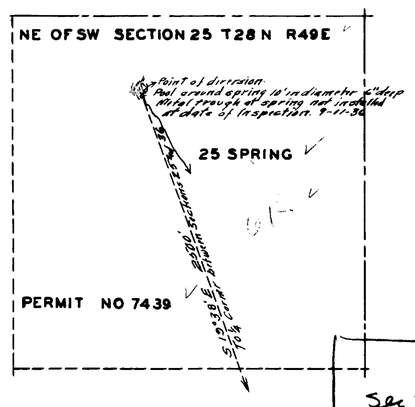

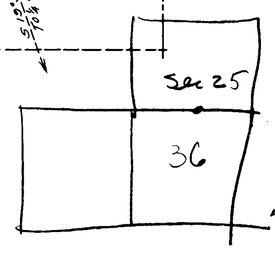

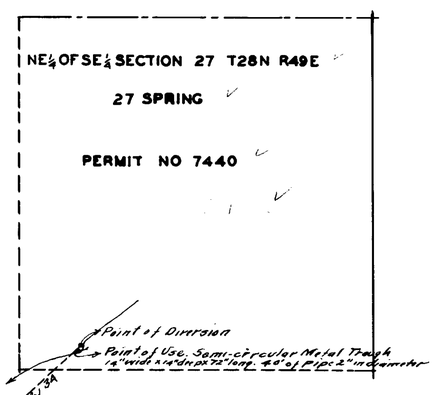

~~6853~~		
7438	2481	August 25, 1939
7440	2482	August 25, 1939
7502	2480	August 25, 1939

7435	Certificate No. 2336 Bk. 8	June 25, 1937
7437	2337 Bk. 8	June 25, 1937
7439	2338 Bk. 8	June 25, 1937

Scale 1" = 200'

FILED
March 24, 1937

MAP
TO ACCOMPANY PROOFS OF BENEFICIAL USE UNDER APPLICATIONS NOS 7435-7437-7438-7439-7440 & 7502 FOR STOCKWATERING BY HENDERSON BANKING COMPANY MORTGAGE CORPORATION FROM VARIOUS SPRINGS

Place in 7435-7437-7438-7439-7440-7502