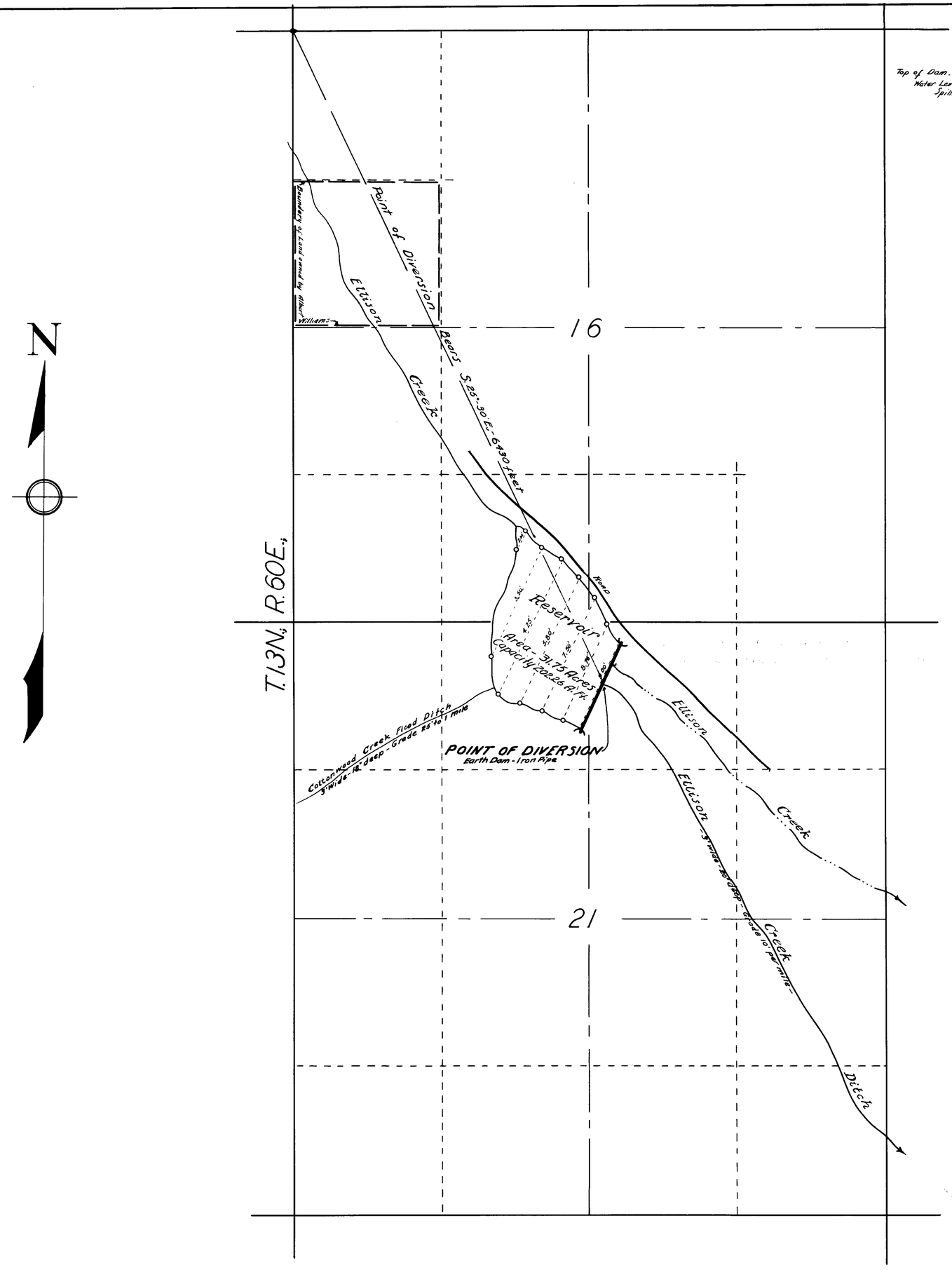

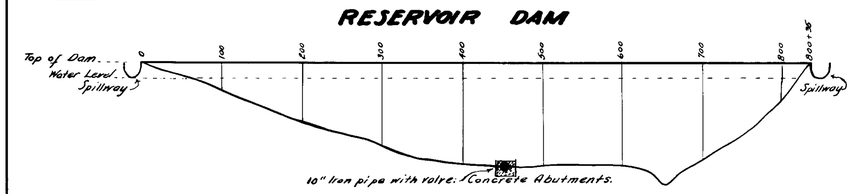

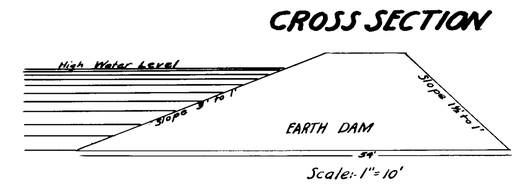

STATE OF NEVADA
COUNTY OF WHITE PINE ..... } S.S.

I, C.R. TOWNSEND, being first duly sworn, depose and say that this map, consisting of two sheets, has been correctly drawn to the designated scale from field notes of a survey made by me between the 14th and the 17th days of September, 1931; that it truly and correctly represents the location and extent of the works used to divert water from Ellison Creek in White Pine County, by Albert Williams for irrigation purposes, under Application No. 7328. That the point of diversion, the location, size and grades of the diverting channel, location and description of all measuring devices, the location and extent of lands owned or controlled by the applicant upon which water applied for under Application No. 7328 is used, together with the area and kind of culture in each 40 acre subdivision, and the location and names of all other works or streams which are crossed by or connected with the said works, are fully and correctly designated thereon.

C.R. Townsend
STATE WATER RIGHT SURVEYOR.

Subscribed and sworn to before me this 1st day of December, 1932.

[signature]
NOTARY PUBLIC IN AND FOR WHITE PINE COUNTY, NEVADA.

SCALE: 1 IN.=500 FT.

0 100 500 1000 1500 2500 FEET

Certificate No. 1919 February 18, 1933

MAP TO ACCOMPANY
PROOF OF BENEFICIAL USE UNDER APPLICATION NO. 7328
FOR
IRRIGATION
BY
ALBERT WILLIAMS
FROM
ELLISON CREEK

SHEET 1

Dec. 3, 1932.

7328