Sec.	Subdiv.	Township	Range	Cult. Acres	Description of Culture	Sec.	Subdiv.	Township	Range	Cult. Acres	Description of Culture.
26	NW¼ NW¼	20 S.	61 E.	4.6	Garden	26	NE¼ SW¼	20 S.	61 E.	2.2	Fallow Field
"	"	"	"	17.1	Alfalfa	"	"	"	"	1.4	Meadow
"	"	"	"	1.4	Fallow Field	"	SE¼ NW¼	"	"	16.9	Grain
"	"	"	"	4.6	Grain	"	"	"	"	20.3	Meadow
"	NE¼ NW¼	"	"	12.8	Grain	"	"	"	"	0.8	Fallow Field
"	"	"	"	11.5	Meadow	"	NW¼ NE¼	"	"	24.5	Meadow
"	SW¼ NW¼	"	"	8.9	Fallow Field	"	SW¼ NE¼	"	"	36.0	Meadow
"	"	"	"	3.1	Grain	"	SE¼ NE¼	"	"	35.0	Meadow
"	"	"	"	15.7	Alfalfa	25	SW¼ NW¼	"	"	32.0	Meadow
"	"	"	"	1.0	Garden				Total	261.6	Acres.
"	"	"	"	0.4	Orchard						
"	NW¼ SW¼	"	"	0.2	Alfalfa						
"	"	"	"	0.6	Orchard						
"	"	"	"	0.8	Garden						
"	"	"	"	9.3	Grain & Fallow Field.						

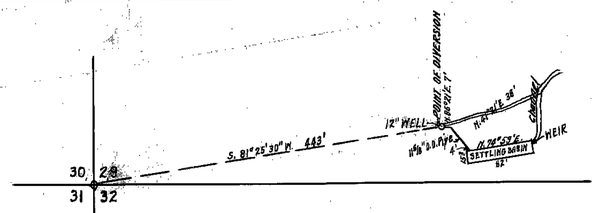

Scale 1" = 100'

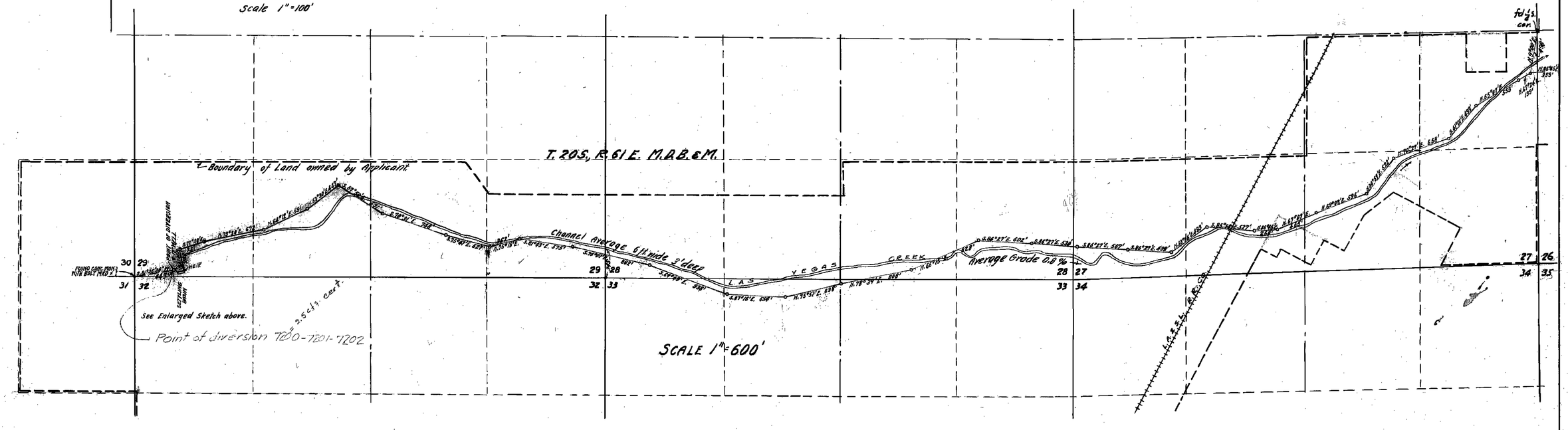

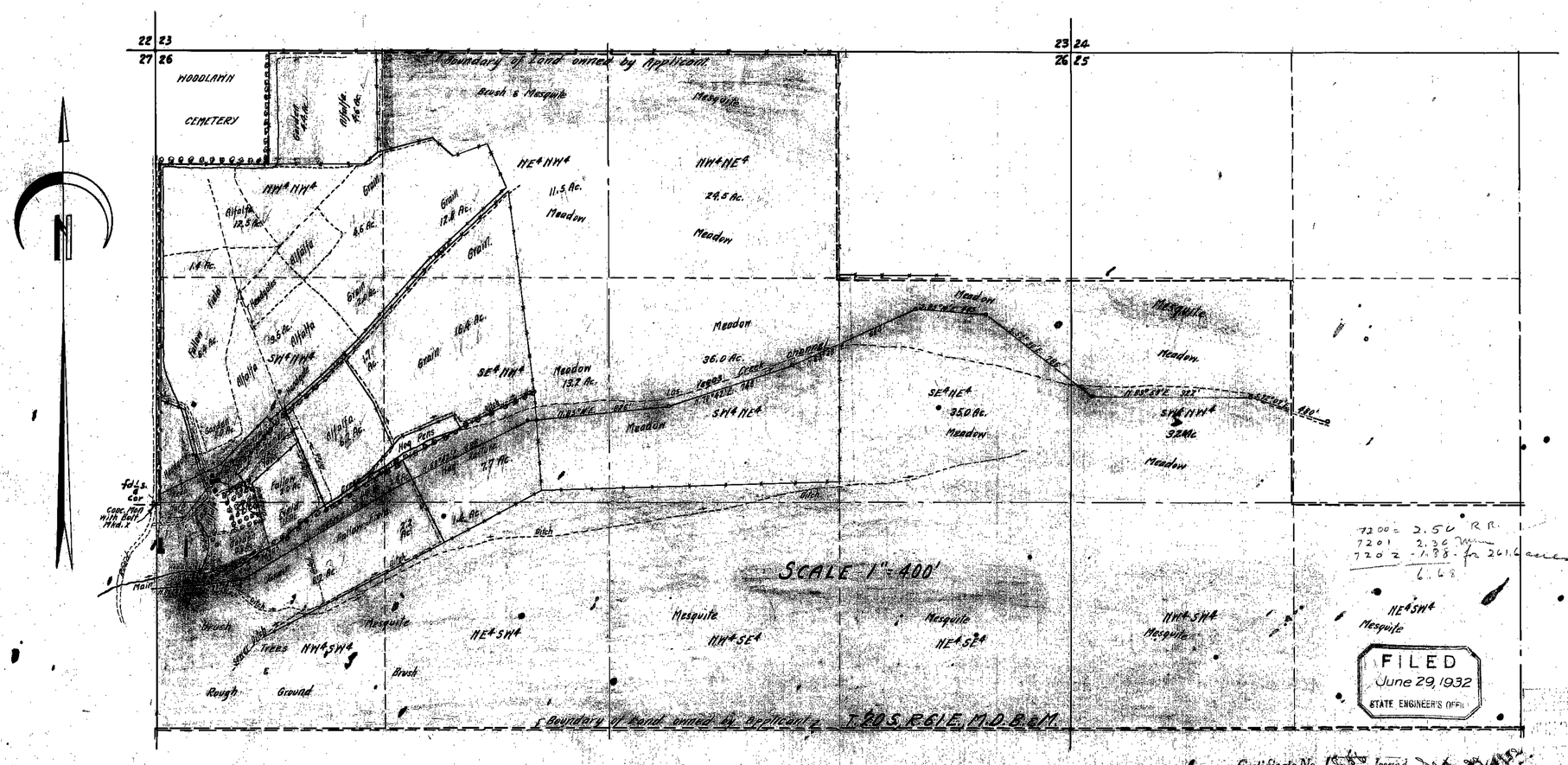

STATE OF NEVADA }
COUNTY OF CLARK } SS.

I, Arthur R. Thompson, being first duly sworn, depose and say that this map, consisting of one sheet, has been correctly drawn to the designated scale from field notes of a survey made by me between the 5th day of June and the 25th day of June, 1932; that it truly and correctly represents the location and extent of the works used to divert water from the subterranean channel and artesian basin in Las Vegas Valley, Clark County, by Las Vegas Land and Water Co. for irrigation and domestic purposes under application No. 7202. That the point of diversion, the location, size and grades of the diverting channel, location and description of all measuring devices, the location and extent of lands owned or controlled by the applicant upon which water applied for under application No. 7202 is used, together with the area and kind of culture in each 40-acre subdivision, and the location and names of all other works or streams which are crossed by or connected with said works are fully and correctly designated thereon.

Arthur R. Thompson
State Water Right Surveyor.

Subscribed and sworn to before me this 28th day of June, 1932.

Flora M. Waddell
Notary Public in and for Clark County, Nevada.

My commission expires. Nov. 23, 1935.

Scales as noted on map.

FILED
June 29, 1932
STATE ENGINEER'S OFFICE

MAP
TO ACCOMPANY PROOF OF BENEFICIAL USE UNDER APPLICATION No. 7202
FOR IRRIGATION & DOMESTIC USES BY LAS VEGAS LAND & WATER COMPANY FROM LAS VEGAS VALLEY ARTESIAN BASIN

Certificate No. 1552 Issued

7202