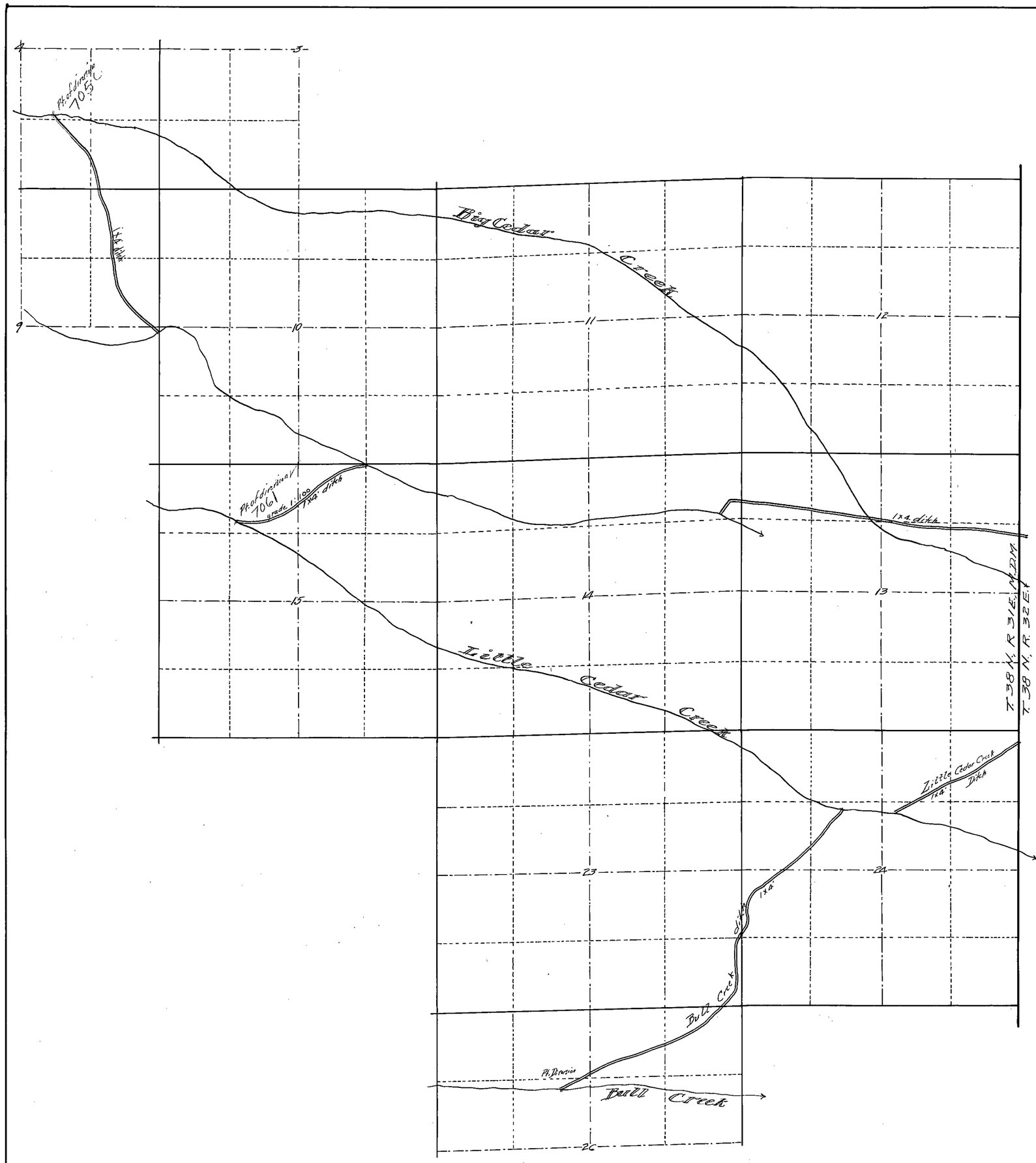

Certificate No. 1918 Issued Feb. 18, 1933

Scale 1" = 1000' Sheet No 2

MAP TO ACCOMPANY
PROOF OF BENEFICIAL USE
UNDER APPLICATION No 7061
FOR
IRRIGATION
BY
F.C. & PEARL HUMMEL
FROM
LITTLE CEDAR CREEK

7061

FILED
October 28, 1932

Section	Subdivision	Town	Range	Cult. Acreage	Description of Culture	Date of first culture
21	NW¼NW¼	38N.	32E.	10.00	Alfalfa	
"	SW¼NW¼	"	"	14.78	Al. + Grain	
"	NE¼SW¼	"	"	9.18	Grain	

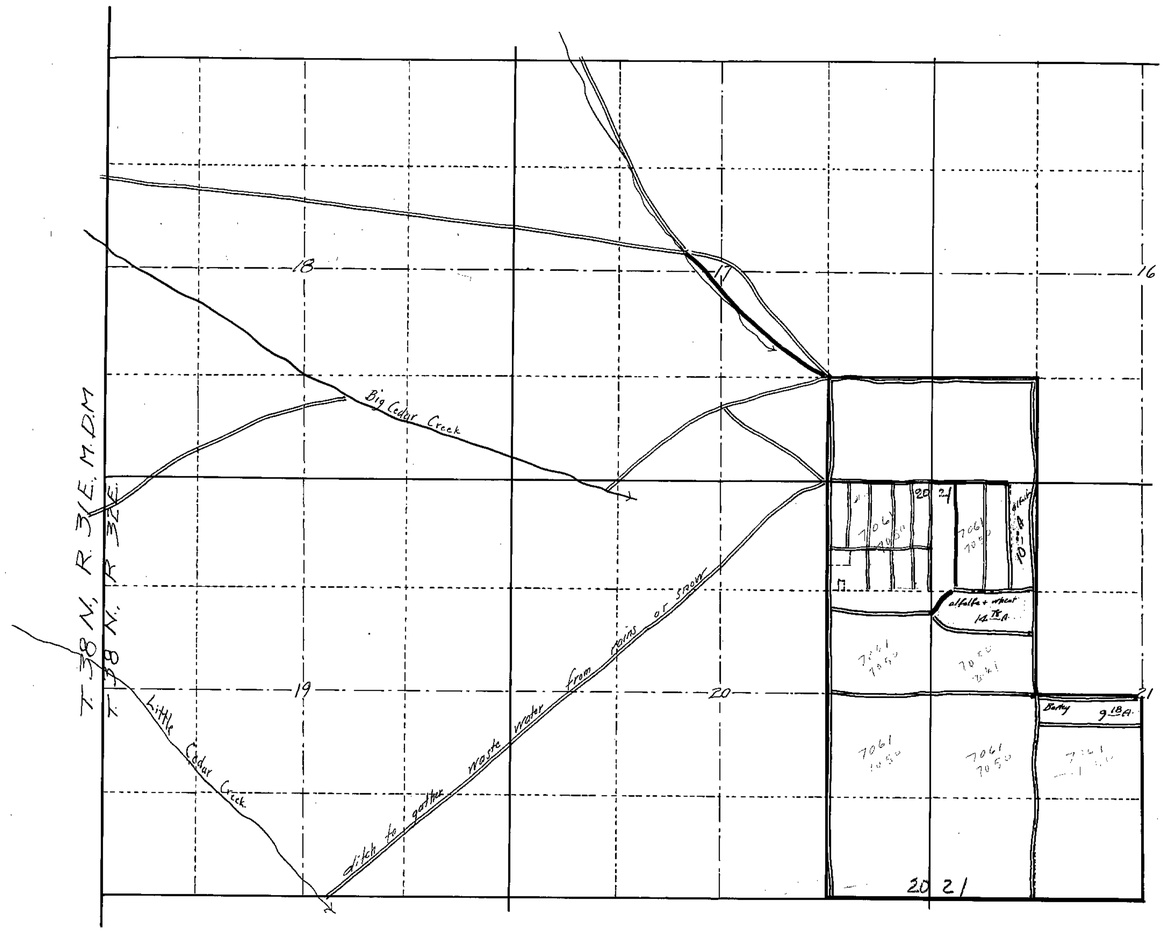

Cert. No 1918 issued Feb 18, 1933 for 0.3396 c.f.s. for 33.96 Acres.

State of Nevada }
County of Humboldt } ss

I, H.H. Sheldon, being first duly sworn, depose and say that this map consisting of two sheets has been correctly drawn to the designated scale from field notes of a survey made by me between the 7th of August, 1922 and Oct 12, 1932; that it truly and correctly represents the location and extent of the works used to divert water from Little Cedar Creek in Humboldt County by F.C. Hummel and Pearl Hummel for irrigation purposes under Application No 7061. That the point of diversion, the location and size of the diverting channel, the location and extent of lands owned or controlled by the applicant upon which water applied for under Application No 7061 is used together with the area and kind of culture in each 40 acre subdivision, and the location and names of all other works or streams which are crossed by or connected with said works, are fully and correctly designated thereon

H. H. Sheldon
State Water Right Surveyor

Subscribed and sworn to before me this 27th day of October, 1932

Geo. S. Hoskins
Notary Public in and for Humboldt County, Nevada.

Scale 1" = 1000'

Certificate No. Issued Sheet No 1

Certificate No. 1918 Issued Feb. 18, 1933

FILED
October 28, 1932

OFFICE

MAP TO ACCOMPANY
PROOF OF BENEFICIAL USE
UNDER APPLICATION No 7061
FOR
IRRIGATION
BY
F.C. & PEARL HUMMEL
FROM
LITTLE CEDAR CREEK

7061

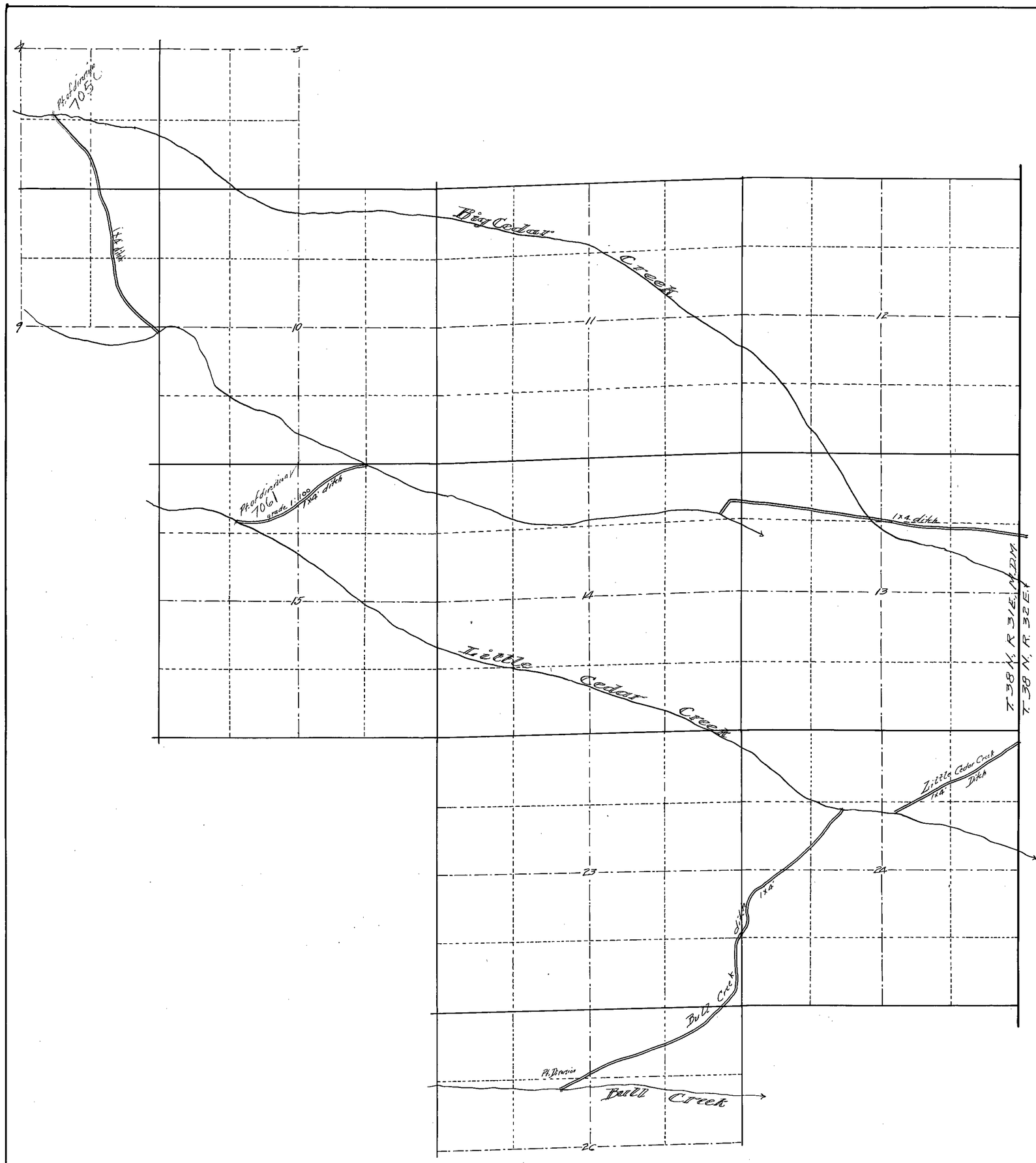

Certificate No. 1918 Issued Feb. 18, 1933

Scale 1" = 1000' Sheet No 2

MAP TO ACCOMPANY
PROOF OF BENEFICIAL USE
UNDER APPLICATION No 7061
FOR
IRRIGATION
BY
F.C. & PEARL HUMMEL
FROM
LITTLE CEDAR CREEK

7061

FILED
October 28, 1932