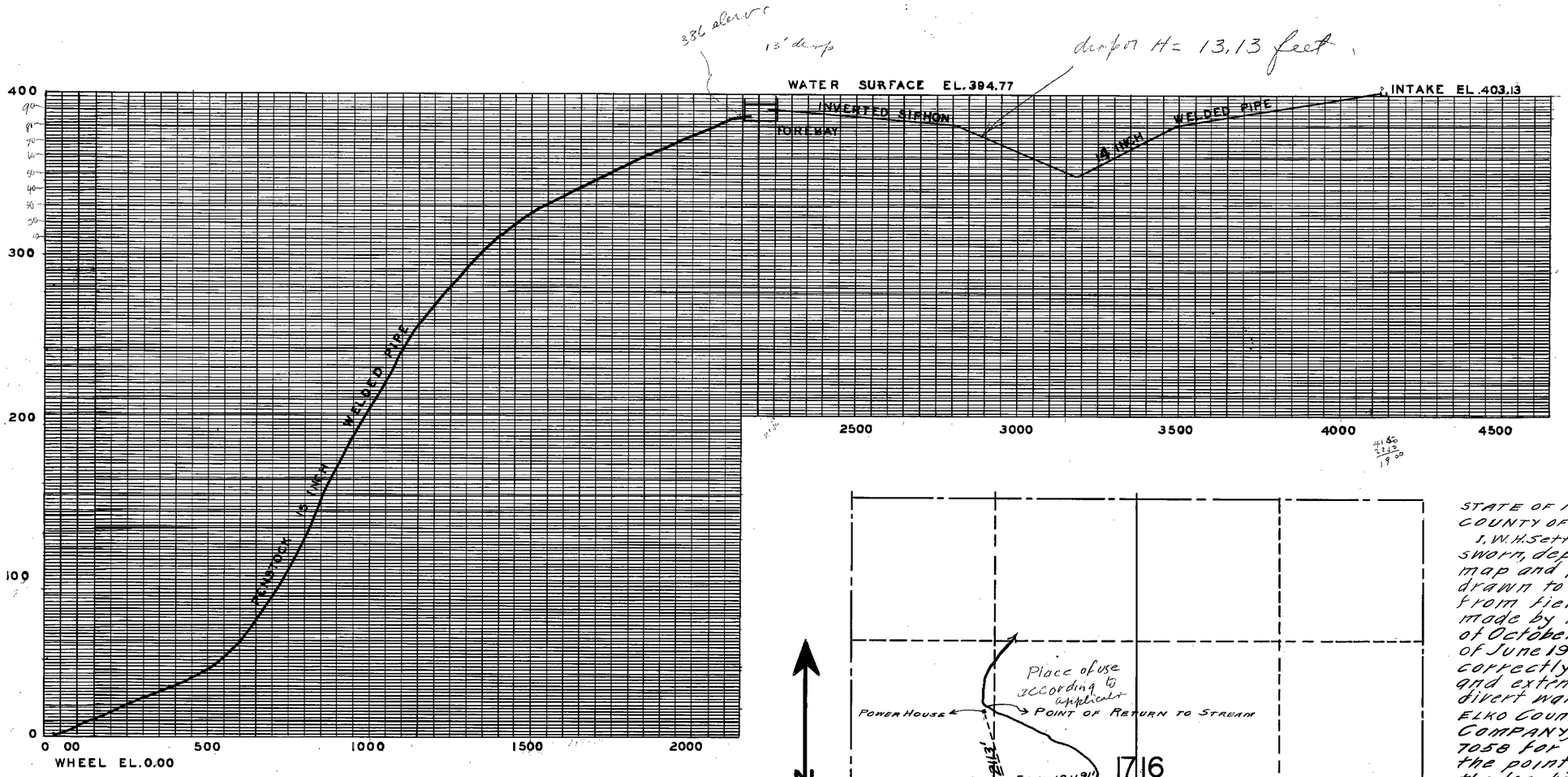

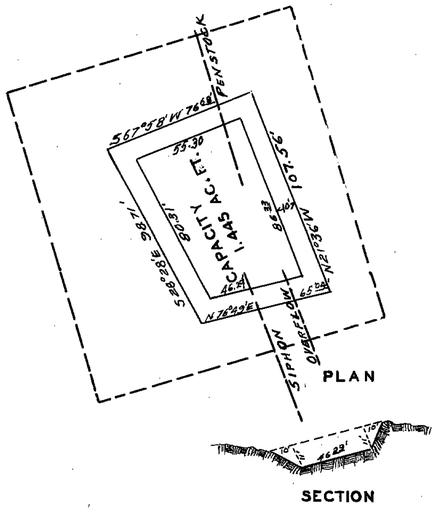

DETAIL OF FOREBAY
SCALE 1 INCH=40 FEET

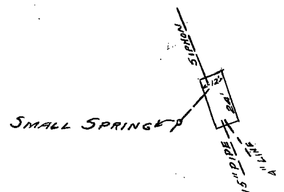

PLAN OF INTAKE
SCALE 1 INCH=40 FEET

Certificate No. _____ Issued

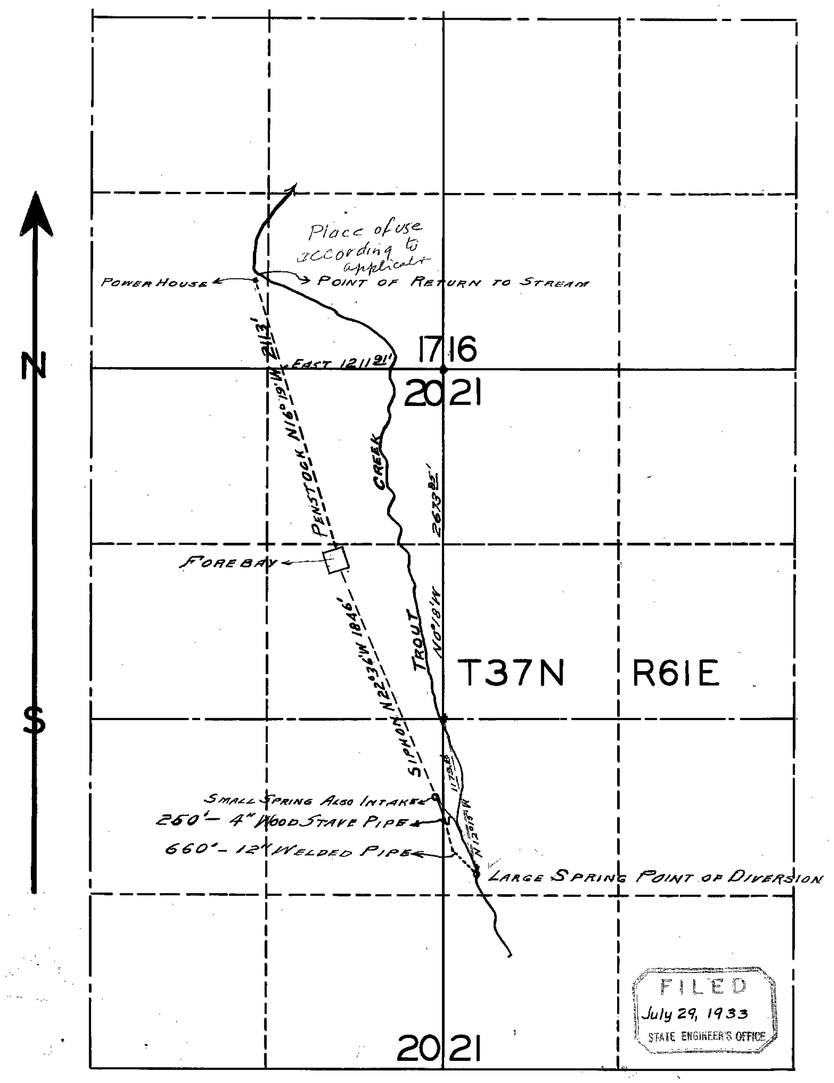

FILED
July 29, 1933
STATE ENGINEER'S OFFICE

STATE OF NEVADA }
COUNTY OF ELKO } SS.

I, W. H. Settelmeyer, being first duly sworn, depose and say that this map and profile has been correctly drawn to the designated scale from field notes of surveys made by me between the 3rd day of October 1926 and the 1st day of June 1933; that it truly and correctly represents the location and extent of the works used to divert water from TROUT Creek in ELKO County, by WELLS POWER COMPANY, under application No. 7058 for POWER purposes. That the point of diversion and return, the location of the power house the size and capacity of the diverting conduit, and the location and names of all other works or streams which are crossed by or connected with said works, are fully and correctly designated thereon.

W. H. Settelmeyer
STATE WATER RIGHT SURVEYOR

Subscribed and sworn to before me this 14th day of June 1933

Notary Public in and for Elko Co. Nev.

(7058) Certificate No. 2132 Issued October 23, 1935

Certificate No. _____ Issued

1 2 3 4 5 6 8 10 12 15 18 24 HUNDRED FT.
SCALE 1 INCH = 600 FEET

MAP

TO ACCOMPANY PROOF OF BENEFICIAL USE UNDER APPLICATION NO 7058 FOR POWER BY WELLS POWER COMPANY FROM TROUT CREEK ELKO COUNTY NEVADA

7058