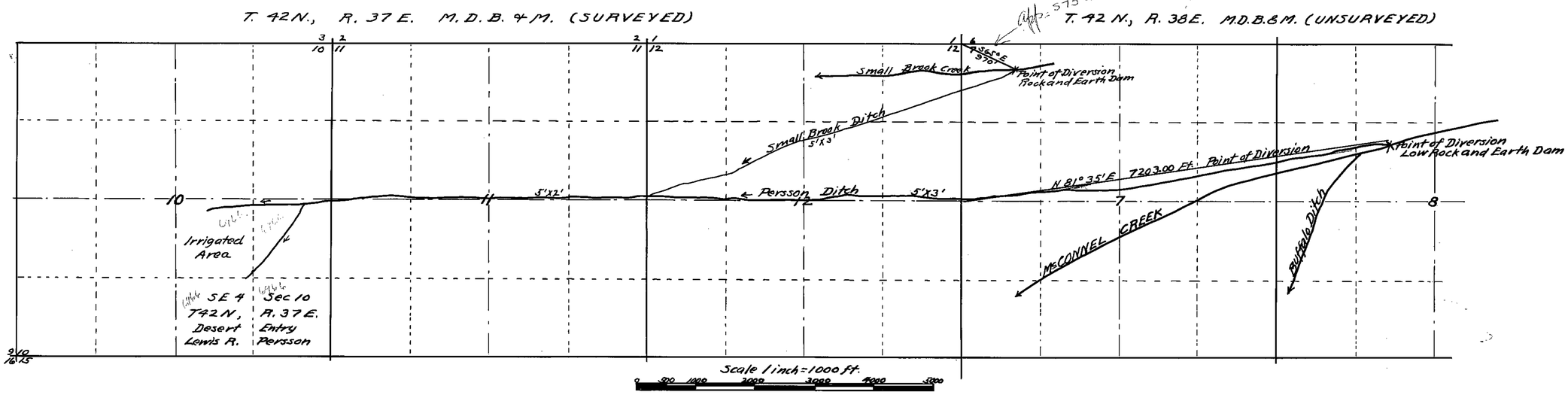

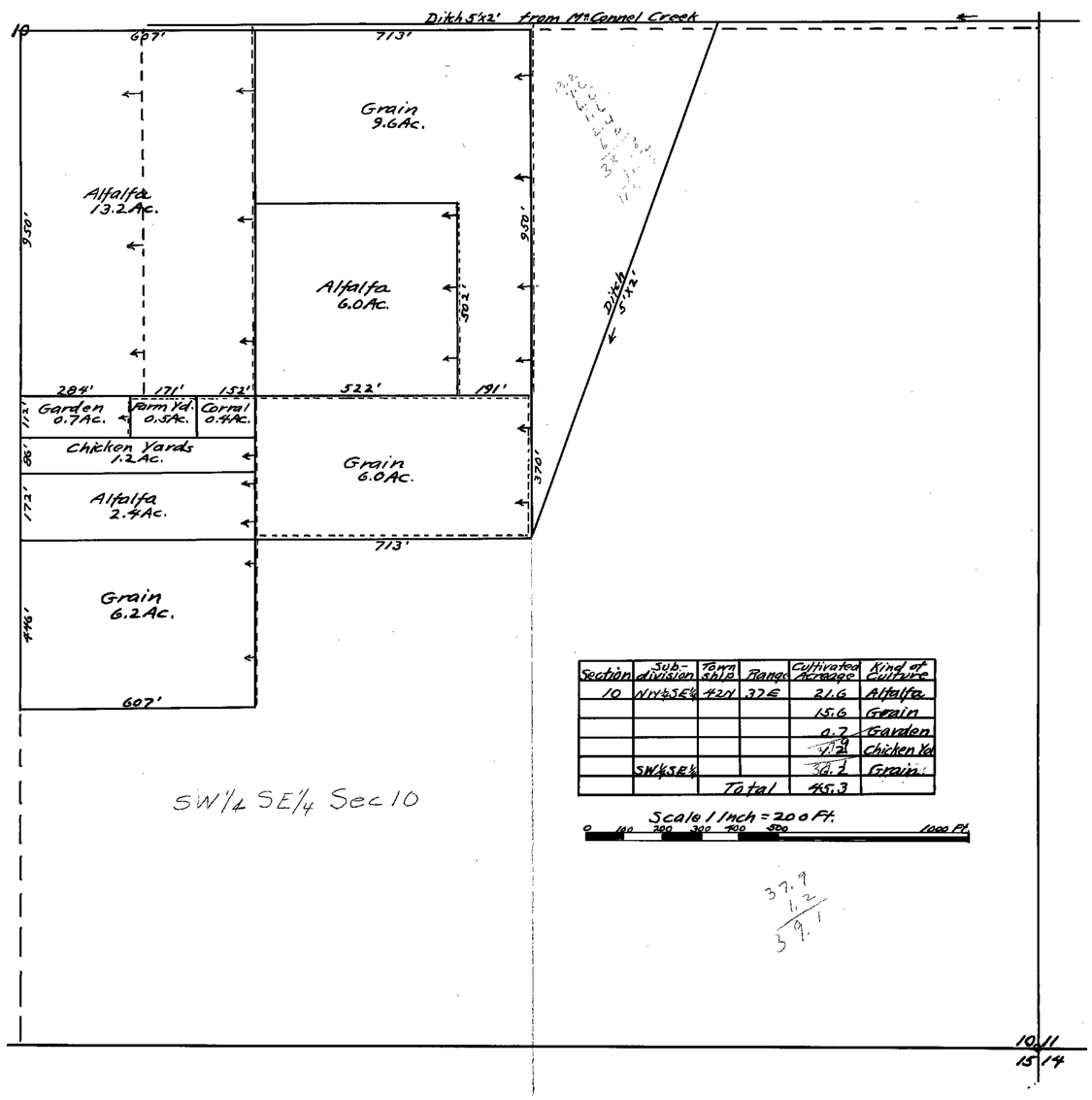

Section	Sub-division	Town ship	Range	Cultivated Acreage	Kind of Culture
10	NW¼SE¼	42N	37E	21.6	Alfalfa
				15.6	Grain
				0.7	Garden
				1.2	Chicken Yd
	SW¼SE¼			36.2	Grain
		Total		45.3	

37.9
1.2
39.1

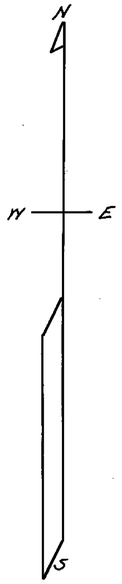

STATE OF NEVADA
County of Humboldt } S.S.

I, A.V. Tallman, being duly sworn, depose and say that this map, consisting of one sheet, has been correctly drawn to the designated scale from field notes of a survey made by me on November 2nd 1933; that it truly and correctly represents the location and extent of the works used to divert water from McConnel and Small Brook Creeks in Humboldt County by Lewis R. Persson for irrigation purposes under Applications No. 6966 and 8524. That the points of diversion, the location, size and grades of the diverting channel, location and description of all measuring devices, the location and extent of lands owned or controlled by the applicant upon which water applied for under Application No. 6966 and 8524 is used, together with the area and kind of culture in each 40 acre subdivision, and the location and names of all other works or streams which are crossed by or connected with said works, are fully and correctly designated thereon.

A.V. Tallman
STATE WATER RIGHT SURVEYOR

Subscribed and sworn to before me this 19th day of September, 1934.

Geo S. Forkins
Notary Public in and for Humboldt County, Nevada.

Certificate No. Issued

FILED
September 20, 1934
STATE ENGINEER'S OFFICE

MAP TO ACCOMPANY
PROOF OF BENEFICIAL USE
UNDER APPLICATIONS NO. 6966 & 8524
FOR
IRRIGATION
BY
LEWIS R. PERSSON
FROM
McCONNEL AND SMALL BROOK CREEKS

Place in 6966 - 8524