Section	Sub Division	Township	Range	Acres Decree	Acres New Land
1	SW¼NW¼	11 N	25 E	35	
1	SE¼NW¼	11	25	40	
1	NW¼NW¼	11	25	38	
1	NE¼NW¼	11	25	30	
2	NE¼NE¼	11	25	32	
2	SE¼NE¼	11	25	35	
~~1~~	~~SW¼NE¼~~	~~11~~	~~25~~	~~21.0~~	~~29~~
1	NE¼NW¼	11	25		10
36	SE¼SW¼	12 N	25		40
36	SW¼SW¼	12 N	25		14
35	NE¼SE¼	12 N	25		38
					131

131
210
341
29
312

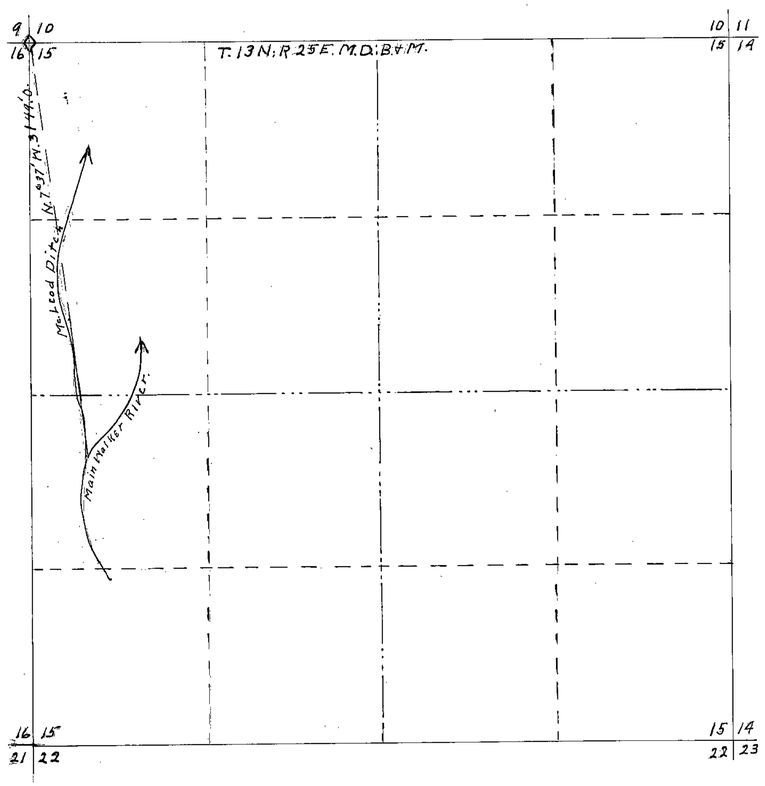

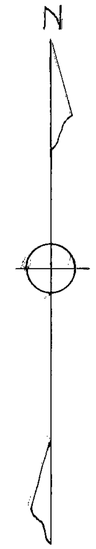

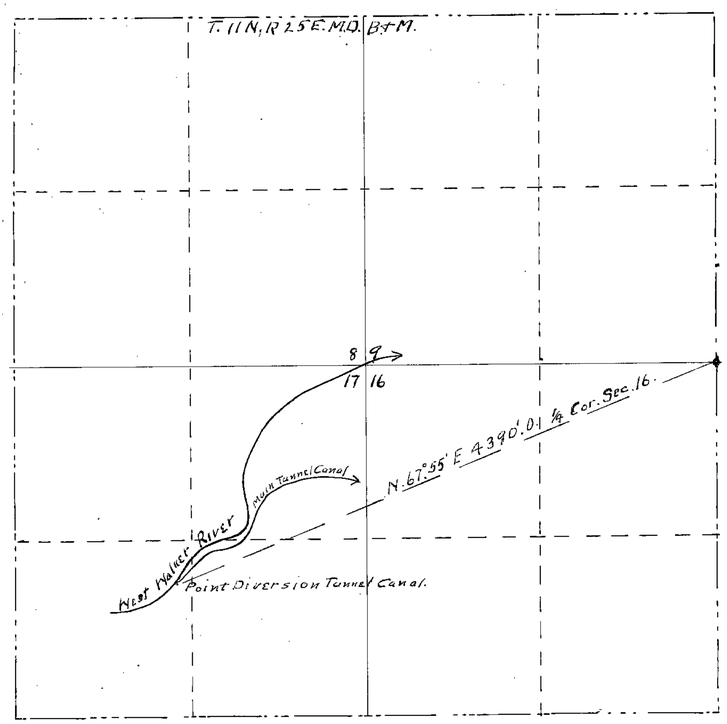

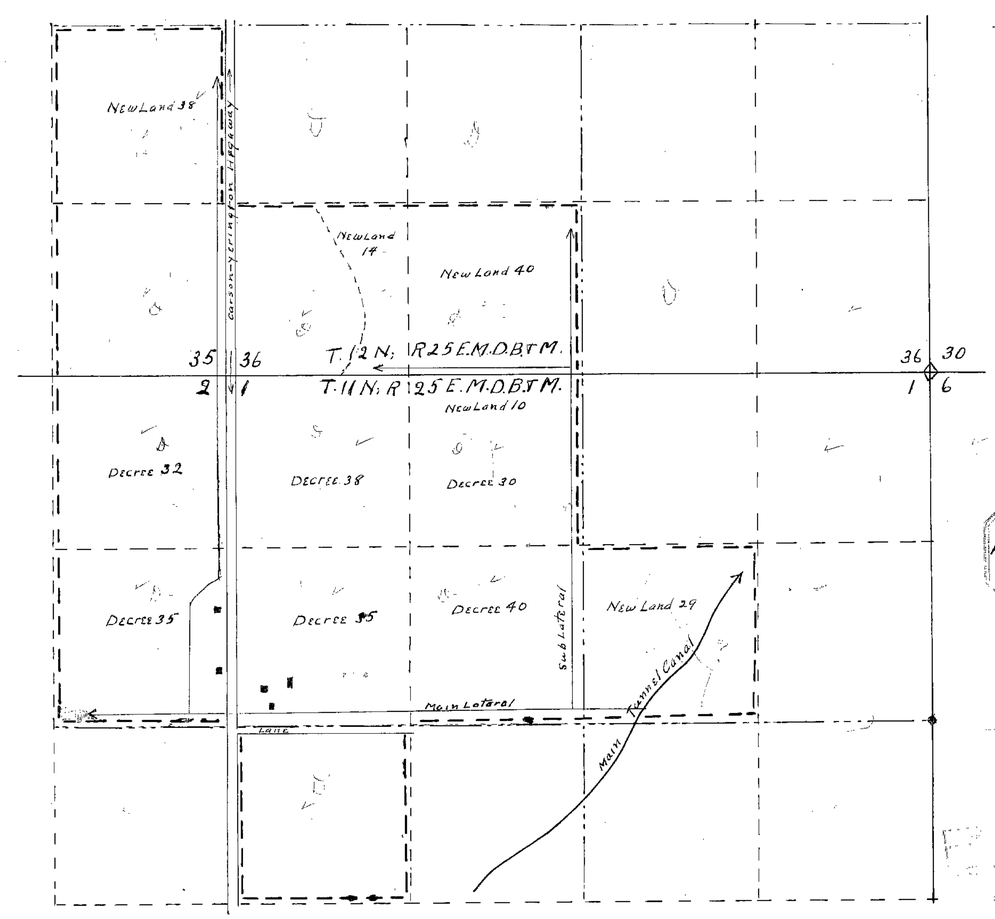

State of Nevada, } S.S.
County of Lyon. }

I, George Parker, being first duly sworn, depose and say that this map, has been correctly drawn to the designated scale from field notes of a survey made by me and completed January 29th 1936; that it truly and correctly represents the location and works used to divert water from the West Walker River in Lyon County, by Maionchi Brothers, for irrigation purposes under application No. 6652; to change point of diversion and place of use of two second feet of water, as of the year 1863, from the Mc. Lead Ditch on Main Walker River to Tunnel Canal on West Walker River.

The location and extent of lands owned by the applicants upon which said water applied for change of point of diversion and place of use under application No 6652 is used, together with areas given in each fourty acre subdivision.

George Parker
State Water Right Surveyor.

Subscribed and sworn to before me this 5th day of February 1936. [illegible]
Notary Public in and for Lyon County, Nevada.
My Commission Expires, June 19. 1937.

FILED
Feb. 17, 1936
STATE ENGINEER'S OFFICE

0 600 1200 1800 2400

Certificate No. 3277 Issued 10/28/49 for 2.00 c.f.s.

MAP

To Accompany Proof of Change of Point Diversion and Place of use of water for Irrigation from Mc. Lead Ditch on Main Walker River to Tunnel Canal on West Walker River Under Application No 6652 By Maionchi Brothers Yerington, Lyon County, Nevada.

6652