SECTION	SUB-DIVISION	TOWNSHIP	RANGE	CULTIVATED ACREAGE	KIND OF CULTURE
20	S.W.¼ N.W.¼	7 S.	68 E.	1.6	Alfalfa
20	N.W.¼ S.W.¼	7 S.	68 E.	2.4	Grain
TOTAL AREA IRRIGATED				4.0	ACRES.

T. 7 S., R. 68 E., M.D.B.&M.
(UNSURVEYED)

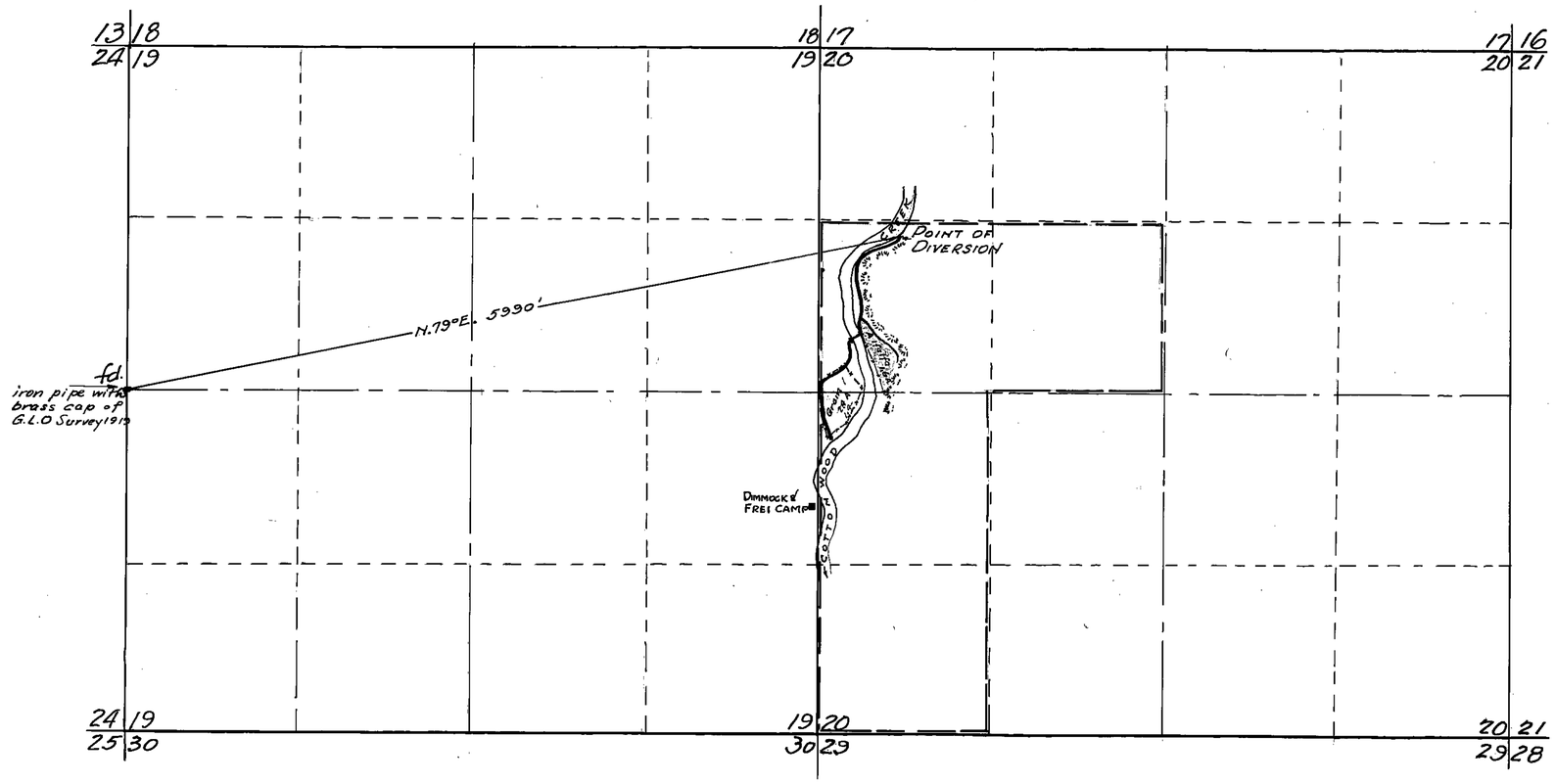

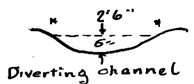

Diverting channel
Grade .005

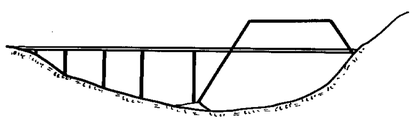

8" galv. pipe crossing supported by ties x 2x6" timbers

STATE OF NEVADA ---- }ss
County of Clark

I, C. D. Baker, being first duly sworn, depose and say that this map, consisting of one sheet, has been correctly drawn to the designated scale from field notes of a survey made under my supervision and direction completed on the 29th day of May, 1928; that it truly and correctly represents the location and extent of the works used to divert water from COTTONWOOD CREEK, in LINCOLN COUNTY, NEVADA by JOHN HAFEN & E.R. Frei (also known as Hafen & Frei Bros) for irrigation purposes under APPLICATION No. 6493. That the point of diversion, location, size and grades of diverting channel, location & description of any measuring devices, the location and extent of lands owned or controlled by applicant upon which water applied for under APPLICATION No. 6493 is used, together with the area and kind of culture in each forty acre subdivision, and the location and names of all other works or streams which are crossed by or connected with said works, are fully & correctly designated.

C. D. Baker
STATE WATER RIGHT SURVEYOR.

Subscribed and sworn to before me this 1st day of June, 1928. Thomas O. Harland
NOTARY PUBLIC IN & FOR CLARK COUNTY—NEVADA.

My Commission Expires November 23, 1931

N.B. This land controlled by applicant is unsurveyed, open government land not subject to entry under land laws.

600 300 0 600 1200 1800
Scale 1" = 600'

Certificate No. 1499 February 19, 1929.

FILED
June 5, 1928

MAP TO ACCOMPANY PROOF OF BENEFICIAL USE UNDER APPLICATION No. 6493 FOR IRRIGATION BY JOHN HAFEN & E.R. FREI (Hafen & Frei Bros.) FROM COTTONWOOD CREEK.

6493