| Section | Sub-Division | T | R | Cultivated Acreage | Description of Culture | Date of First Culture |
|---|---|---|---|---|---|---|
| 30 | NE¼ NE¼ | 42 | 37 | 29 | Alfalfa | |
| " | " " | " | " | 11 | Pasture & hay | |
| " | SE¼ NE¼ | " | " | 11.3 | Alfalfa | |
| " | " " | " | " | 26 | Pasture & hay | |
| " | NW¼ NE¼ | " | " | 40 | " | |
| " | SW¼ NE¼ | " | " | 40 | " | |
| " | SE¼ | " | " | 160 | " | |
| " | NE¼ NW¼ | " | " | 40 | " | |
| " | SE¼ NW¼ | " | " | 40 | " | |
| " | NE¼ SW¼ | " | " | 40 | " | |
| " | SE¼ SW¼ | " | " | 40 | " | |
| | | Total | | 477.3 | | |

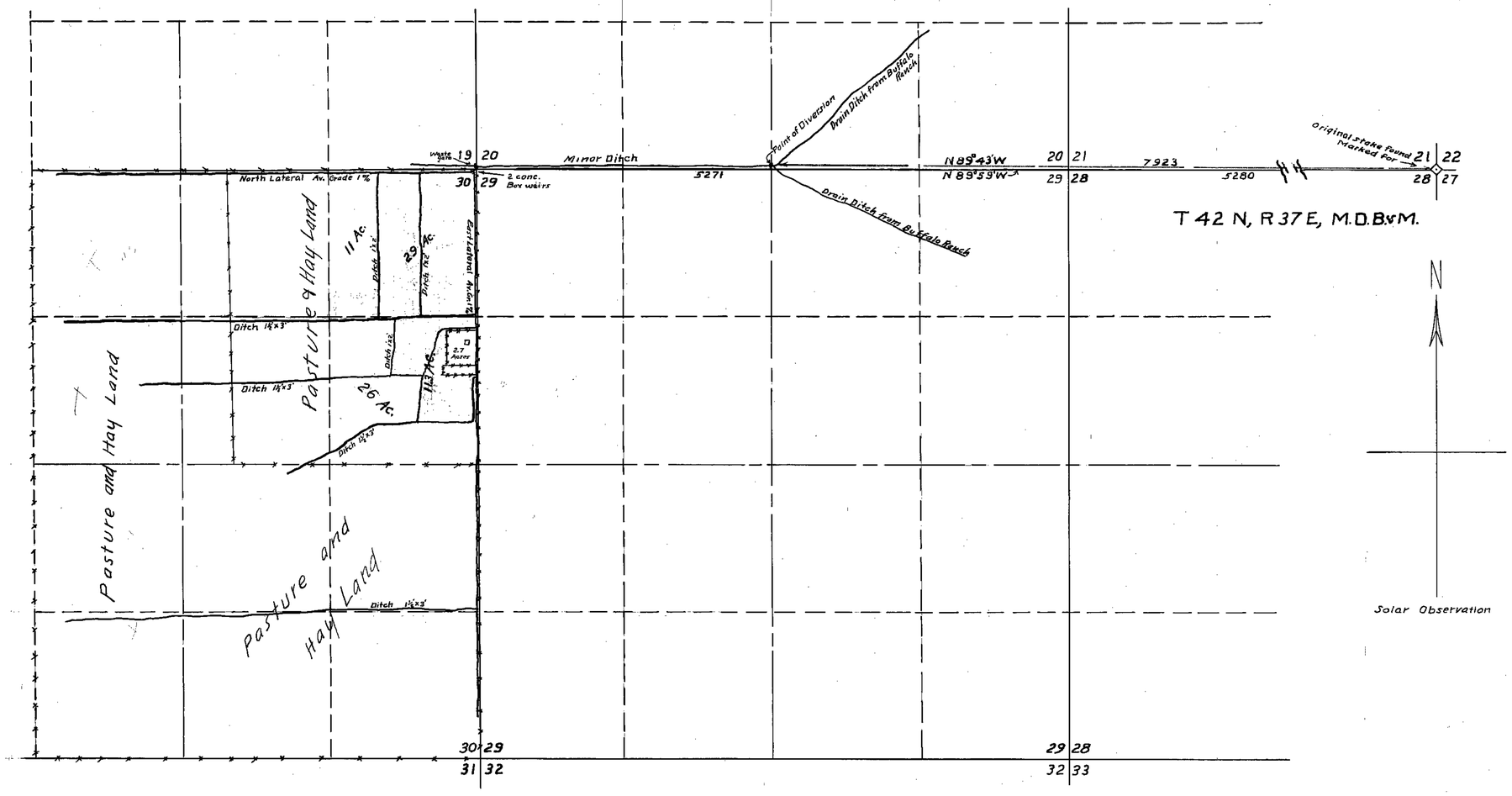


STATE OF NEVADA
COUNTY OF HUMBOLDT } SS

I, W.A. Wentz, being first duly sworn, depose and say that this map, consisting of one sheet, has been correctly drawn to the designated scale from field notes of a survey made by me between the 24th day of May and the 25th day of May, 1948; that it truly and correctly represents the location and extent of the works used to divert water from McConnell and Buffalo Creeks (flood and surplus water from the Buffalo Ranch), in Humboldt County, by T.F. and Blanch Minor and assigned March 22, 1944 to G.M. Erquiaga and Raymond Duferrena for irrigation purposes under application No. 6357. That the point of diversion, the location, size and grades of the diverting channel, location and description of all measuring devices, the location and extent of land owned or controlled by the applicant upon which water applied for under application No. 6357 is used, together with the area and kind of culture in each 40-acre subdivision, and the location and names of all works or streams which are crossed by or connected said works are fully and correctly designated thereon.

W.A. Wentz
State Water Right Surveyor

Subscribed and sworn to before me this 26th day of July, 1948

J. W. Davey
County Clerk

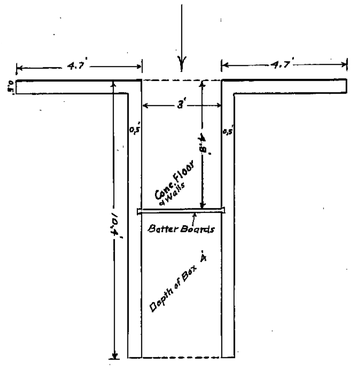


PLAN - BOX WEIR and WASTE GATE
Scale 1 in. = 3 ft.

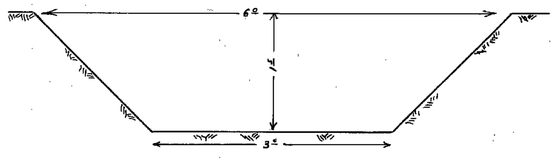


TYPICAL CROSS-SECTION — NORTH & EAST LATERALS
Scale 1 in. = 1 ft.

Scale - 1 in. = 600 ft.

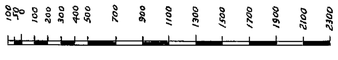


Certificate No. 3176 Issued Dec. 23, 1948

FILED
August 24, 1948
STATE ENGINEER'S OFFICE

# MAP

To Accompany Proof of Beneficial Use Under Application No. 6357 for Irrigation by T. F. and Blanch L. Minor and Assigned March 22, 1944 to G. M. Erquiaga and Raymond Duferrena McConnell and Buffalo Creeks (flood and surplus water from the Buffalo Ranch)

6357 R.W.D. Map

6357