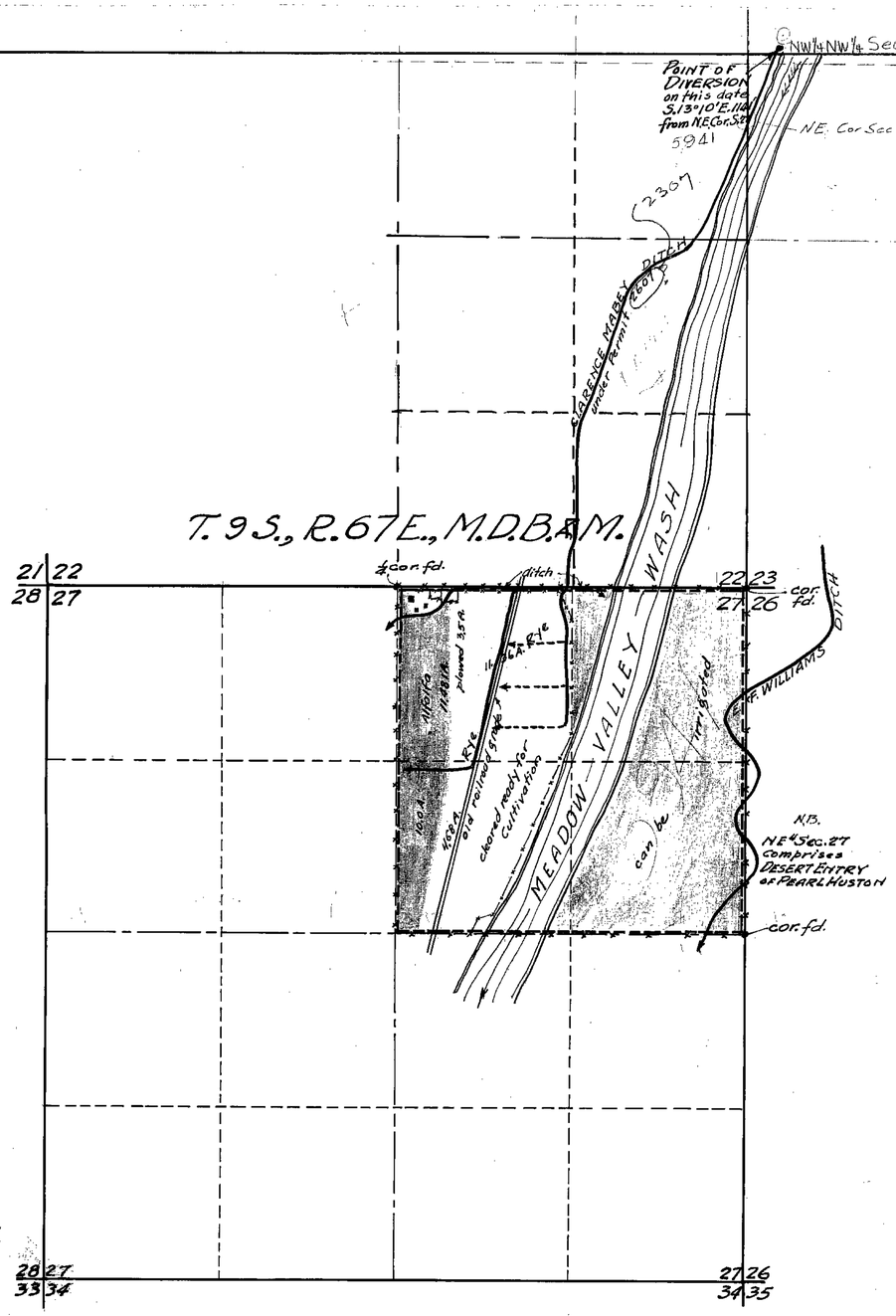

Point of Diversion according to:
Application is NE¼SW¼ Sec 22, T9S, R67E
Map Filed March 15, 1920 is NE¼SE¼ " " " " "
" " Jan 23, 1928 is NE¼SE¼ " " " " "
" " Rec Mar 5, 1928 " NW¼NW¼ Sec 23
T9S R67E
By F.M.D.

SECTION	SUB-DIVISION	TOWN-SHIP	RANGE	CULTIVATED ACREAGE	DESCRIPTION OF CULTURE	DATE OF 1ST CULTURE
27	NW¼NE¼	9S.	67E.	11.481	Alfalfa	
27	"	"	"	11.36	Rye	
27	"	"	"			
27	SW¼NE¼	"	"	4.68	Rye	
27	"	"	"	10.00	Alfalfa	
27	"	"	"			
27	NE¼NE¼	"	"			
27	SE¼NE¼	"	"			
TOTAL				37.521		

N.B. The area of 3.5 A. marked plowed has been previously irrigated and planted to alfalfa.

STATE OF NEVADA } SS.
County of Clark

I, C.D. BAKER, being first duly sworn, depose and say that this map, consisting of one sheet, has been correctly drawn to the designated scale from field notes of a survey made under my supervision and direction on the 27th day of February, 1928; that it truly and correctly represents the location and extent of the works used to divert water from MEADOW VALLEY WASH, in Lincoln County, Nevada, by PEARL HUSTON, for irrigation purposes, under APPLICATION NOS. 5941 and 5942. That the point of diversion, location, size and grade of the diverting channel, location and size of any measuring devices, the location and extent of lands owned or controlled by applicant upon which water applied for under APPLICATION NOS. 5941 and 5942 is used, together with the area and kind of culture in each forty acre subdivision, and the location and names of all other works or streams which are crossed by or connected with said works, are fully and correctly designated thereon.

C.D. Baker
STATE WATER RIGHT SURVEYOR

Subscribed and sworn to before me this 1st day of March, 1928.

S.W. Whitehead
NOTARY PUBLIC IN AND FOR CLARK COUNTY, NEVADA.

Scale 1" = 600'

600 300 0 600 1200 1800 2400

See affidavit of Mrs. Pearl Huston filed May 11, 1931 stating that this Map show the actual Location of P. of D. [illegible]

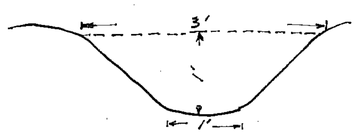

MAIN DITCH

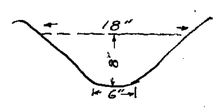

Laterals.

Slope 1/100

Certificate No. 7687 Issued May 15, 1931

OFFICE STATE ENGINEER MAR 5 '28 RECEIVED

FILED March 5, 28 STATE ENGINEER'S OFFICE

MAP TO ACCOMPANY
PROOF OF BENEFICIAL USE
UNDER APPLICATION Nos. 5941-5942
FOR IRRIGATION BY
PEARL HUSTON
FROM
MEADOW VALLEY WASH

5942