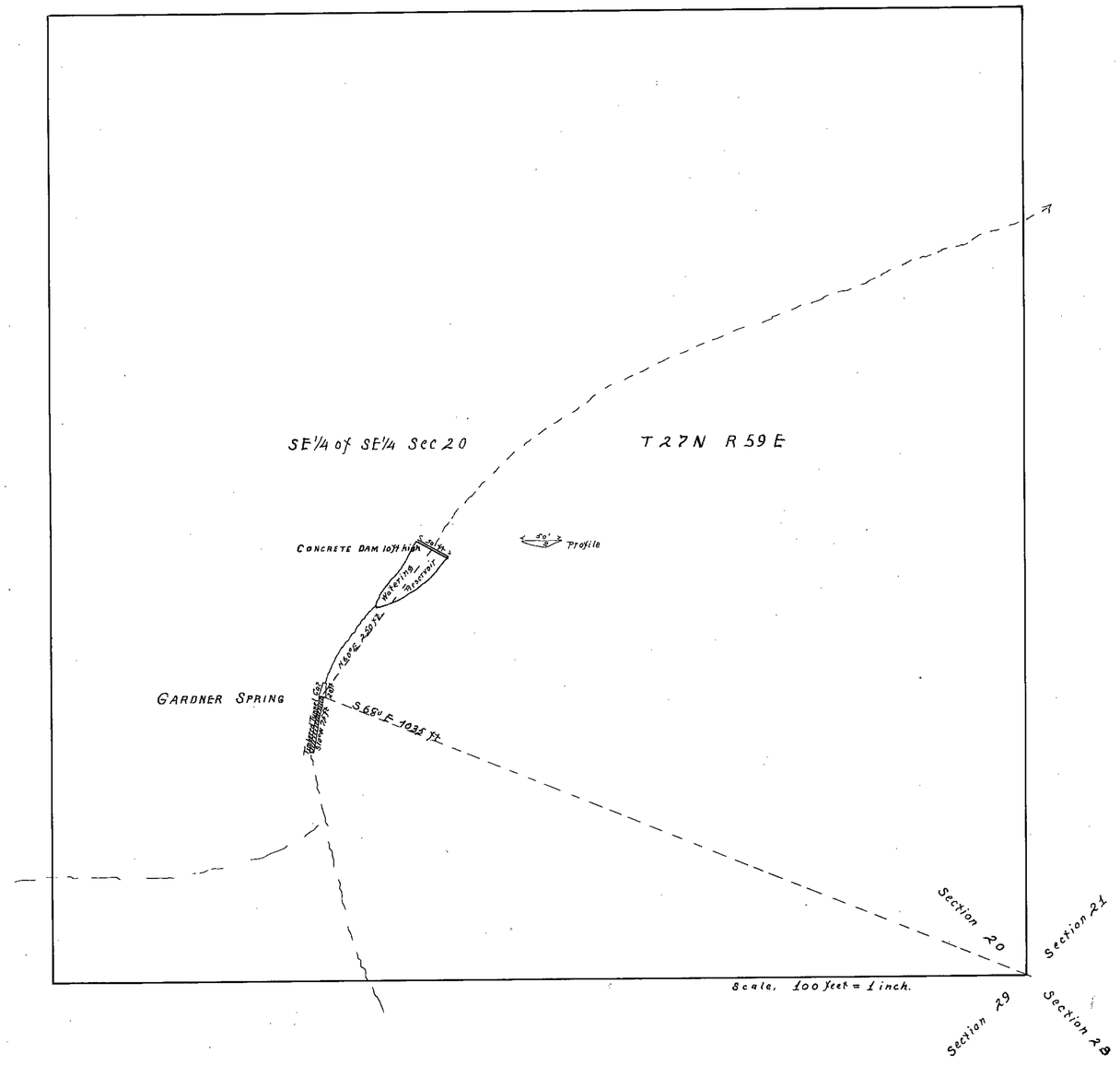

FILED
May 12, 1921
STATE ENGINEER

State of Nevada }
County of Washoe } SS

I, E.C. McClellan, being first duly sworn, depose and say that the above map is a true and accurate plat of the stock watering works, as taken from the field notes of a survey made by me, completed on the 23rd day of May, 1919; that such survey was made at the instance of William J. Gardner; that the map represents the works described in Application No 5658, together with the location of streams and ditches in the immediate vicinity

E C McClellan
Surveyor.

Subscribed and sworn to before me this 9th day of May 1921

A. R. Sherwood
Notary Public in and for Washoe County, Nevada.

745 4-19-23. 5658

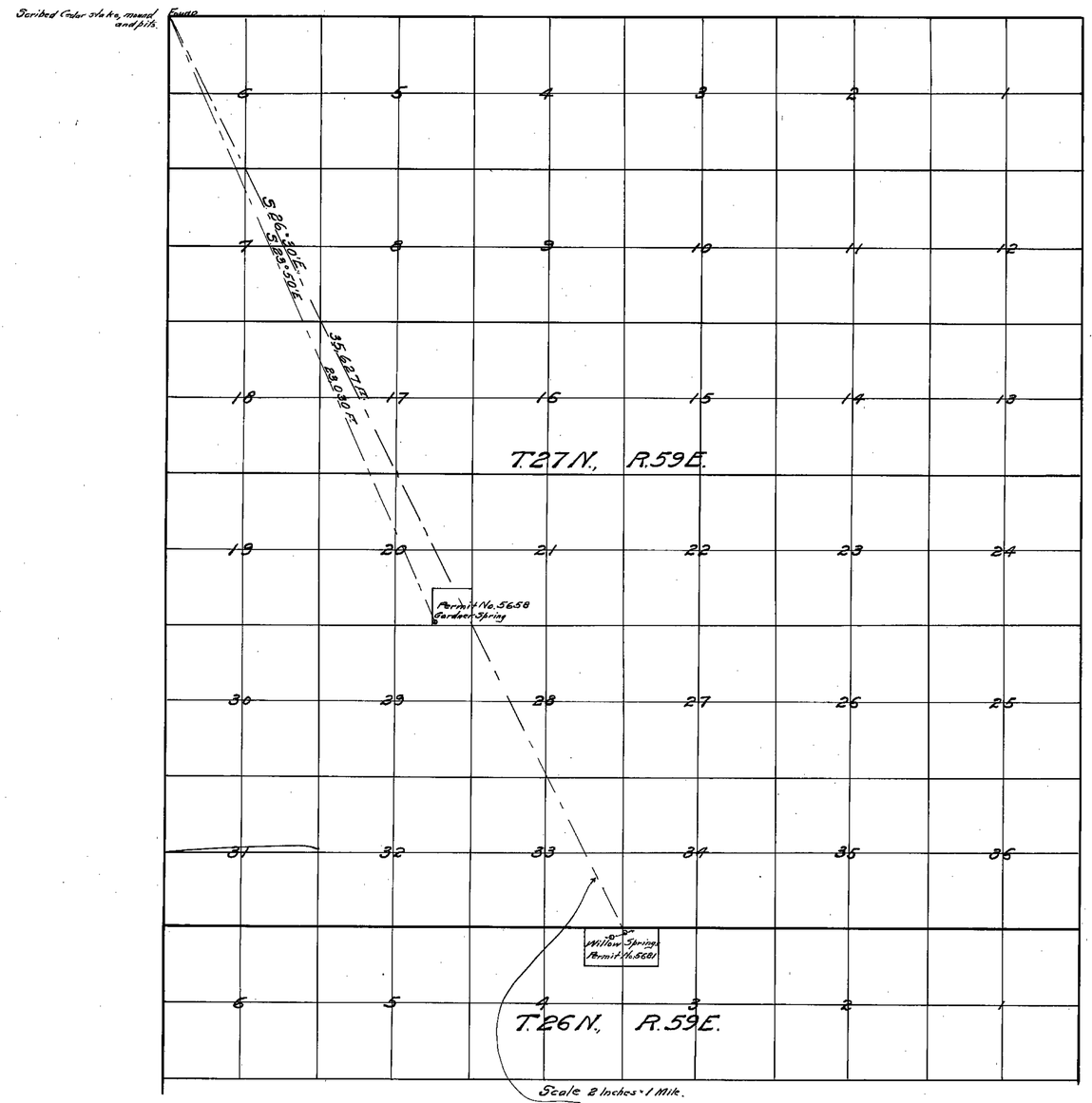



DETAIL OF IMPROVEMENTS AT GARDNER SPRING
PERMIT 5658
Scale 1 Inch = 200 Feet.

NOTE:- In Permit No. 5681 Willow Springs are placed in Secs. 33 and 34, T.27N, R.59E. The position of both Gardner and Willow Springs with relation to the lines of the subdivision or subdivisions on which they may be situated is impossible of determination without a comprehensive survey of the surrounding townships, in which a number of surveys have failed to reveal standing corners of the public land survey.

For the purposes of this map the section and subdivisional lines are shown as approved by the Surveyor General, using the bearings and distances as returned from the N.W. corner of T.27N, R.59E, which is the only corner controlling these townships that I have been able to find and identify. It is therefore possible that existing unfound corners may alter the subdivisional lines to such an extent as to place the springs on other 40s than shown hereon.

C.F. DeArmond.

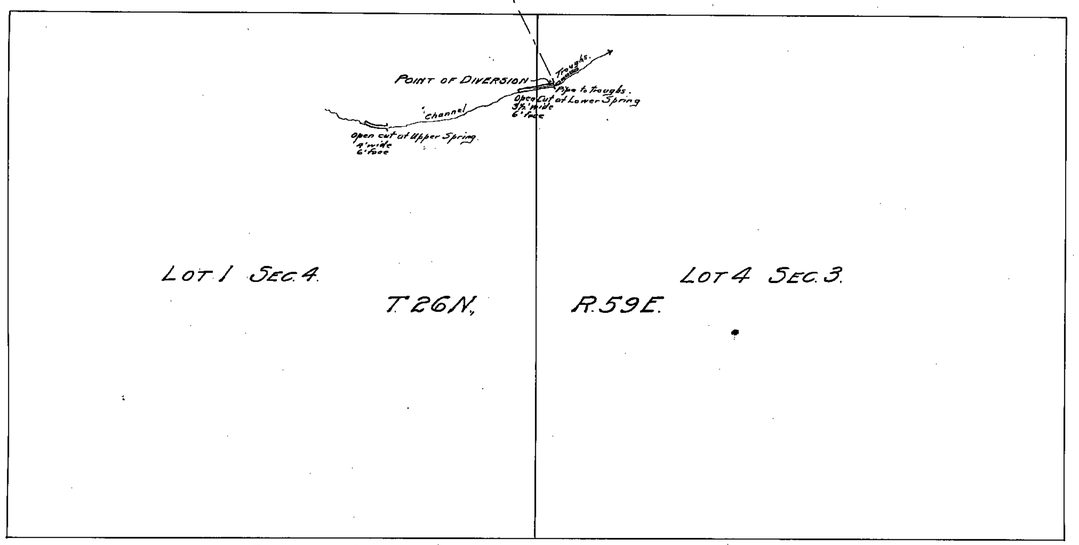

DETAIL OF IMPROVEMENTS AT WILLOW SPRINGS - PERMIT 5681
Scale 1 Inch = 200 Feet.

FILED
Sept. 25, 1922
STATE ENGINEER'S OFFICE

STATE OF NEVADA } SS
COUNTY OF ELKO }

C.F. DeArmond, being first duly sworn, deposes and says that the above map is a true and accurate plat of the improvements made by W.J. Gardner at Gardner Spring, under Permit No. 5658, and at Willow Springs, under Permit 5681, as taken from the field notes of a survey made by me, completed on the 12th day of September, 1922.

That the map and survey were made at the instance of W.J. Gardner, applicant for said permits, and that the improvements made thereunder are truly represented hereon.

C.F. DeArmond.
State Water-right Surveyor.

Subscribed and sworn to before me this 18th. day of Sept. 1922.

H. W. Castle
Notary Public in and for Elko County, Nevada.

My Commission expires Jan. 11-1923.

PROOF MAP
FOR
STOCK WATERING
PERMIT No. 5658, GARDNER SPRING
PERMIT No. 5681, WILLOW SPRINGS
OF
W.J. GARDNER
RUBY VALLEY NEVADA
1922.

74.5 under #5658 4-19-23.

750 under #5681 4-26-23, for 0.0884 cfs.

5658-5681