Sec.	Subdiv.	Township	Range	Cultivated Acreage	Desc. of Cult.	Date of first culture
1	SE of NW	20 S	57 E.	2/3 A.	Plowed	
1	NE of SW	"	"	585 A.	.82 A. Plowed .40 " Garden .62 " Meadow .20 " Alfalfa .76 " Plowed .15 " Rye .30 " Plowed	

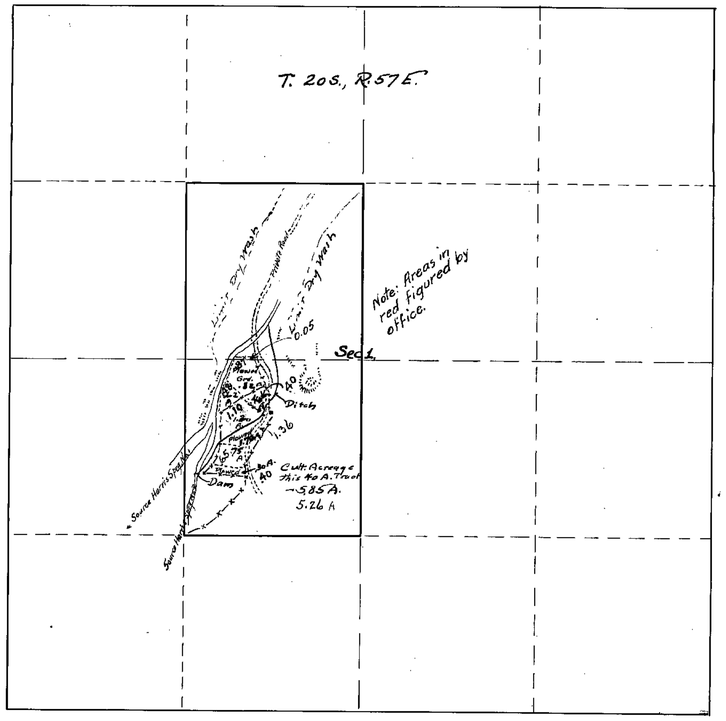

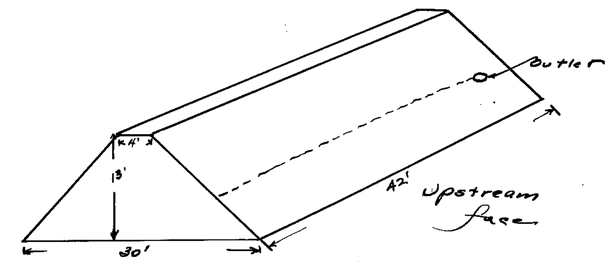

PERSPECTIVE OF DAM.

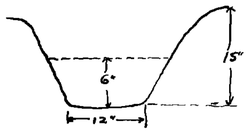

Cross. Section of Ditch.
about 1/3 c.f.s.
gradient .02

Note:
Flow from Harris Sprg. 1 and app. 1/2 flow from Sprg. 2 flow into dry wash extending N. in SE. of N.W. 1/4 Sec 1. where grass is planted, the area irrigated thus being app. 20 A.

STATE OF NEVADA } ss.
County of Clark

I, C.D. Baker, being first duly sworn, depose and say that the above map is a true and accurate plat of the lands irrigated by S.P. Hill, as taken from the field notes of a survey made by me, completed the 22nd day of April, 1924.

That the map and survey were made at the instance of S.P. Hill, owner of said lands, and that it truly represents the irrigated lands of said S.P. Hill.

C.D. Baker
Surveyor

Subscribed and sworn to before me,
this 23rd day of April, 1924.

Albert A. Kinnan
Notary Public, in and for Clark Co. Nev.

FILED
May 5, 1924
STATE ENGINEER'S OFFICE

CULTURE MAP
— To —
accompany Application
"No 5522."
WATER DIVERSION
from
HARRIS SPRGS.
Nos 1 & 2.
S.P. Hill — Water User

Certificate No. 1046, Bk. 5 Issued Aug. 14, 1924 for 0.0531 c.f.s.

5522