Section	Subdiv.	Township	Range	Cult. Acreage	Desc. of Culture	Date of 1st Cult.
11	SE4NW4	9S.	67E.	10.4	Rye	
11	NE4SW4	9S.	57E.	16.7	Barley	
11	NE4SW4	9S.	57E.	7.5	Wheat	
11	SE4SW4	9S.	57E.	4.2	Wheat	
Total				38.8		

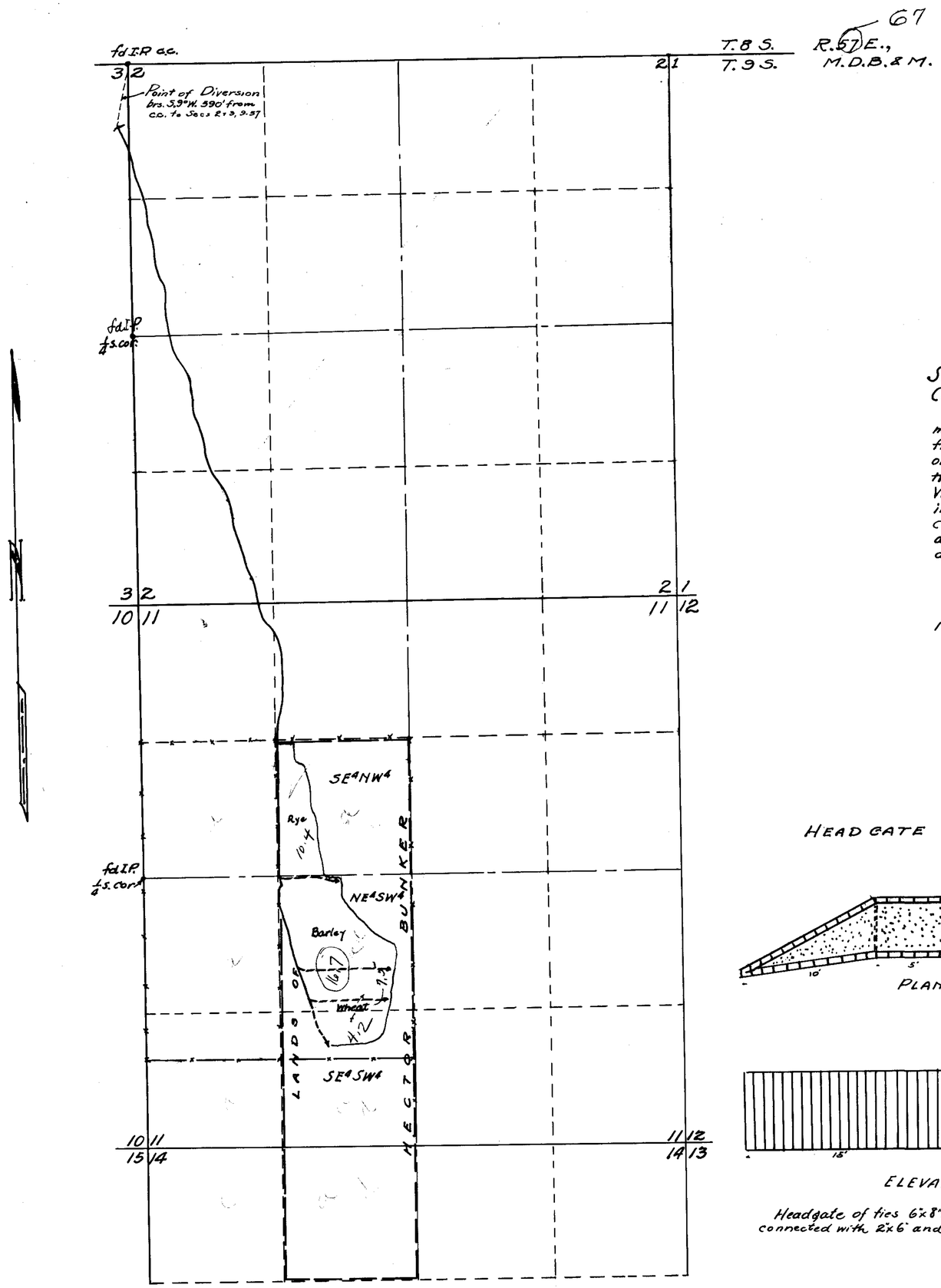

STATE OF NEVADA
COUNTY OF CLARK SS.

I, C.D. BAKER, being first duly sworn, depose and say that this map of one sheet, has been correctly drawn to the designated scale from field notes of a survey made under my supervision and direction on the 15th day of December, 1928; that it truly and correctly represents the location and extent of the works used to divert water from MEADOW VALLEY WASH, in Lincoln County, Nevada, by HECTOR BUNKER, for irrigation purposes. That all other works or streams which are crossed by or connected with said works, and the boundary and area and kind of culture of lands irrigated are correctly shown and designated hereon.

C.D. Baker
STATE WATER RIGHT SURVEYOR

Subscribed and sworn to before me this 18th day of December, 1928.

S.R. Whitehead
NOTARY PUBLIC IN & FOR CLARK COUNTY, NEVADA.

Commission expires July 18, 1929.

HEAD GATE DETAIL

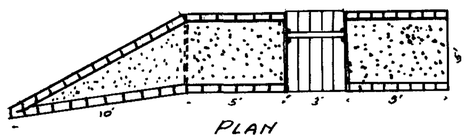

PLAN

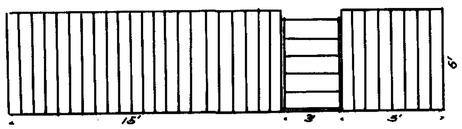

ELEVATION

Headgate of ties 6"x8"x8' set 3' in ground connected with 2"x6" and gravel-filled

-DITCHES-

Course and gradient subject to variation on account of flood waters, changing channel, etc.

Scale 1" = 600'

600 0 600 1200 1800

Certificate No. 2017 Issued 10-4-33

FILED
Dec. 22, 1928
STATE ENGINEER'S OFFICE

CULTURE MAP
TO ACCOMPANY PROOF OF APPROPRIATION
FOR IRRIGATION BY
HECTOR BUNKER
UNDER
APPLICATION No. 5461
FROM
MEADOW VALLEY WASH.

5461