Section	Sub division	Township	Range			
11	SE¼ of SE¼	2 S.	58 E			
24	SE¼ NE	3 S.	54 E			
11	SW¼ SE	3 S	54 E			
		2 S	60 E			
30	SE¼ SE	1 N.	61 E			
5	NE¼ SE	1 N.	62 E			

T. 2. S. R. 58. E M.D.B. & M.

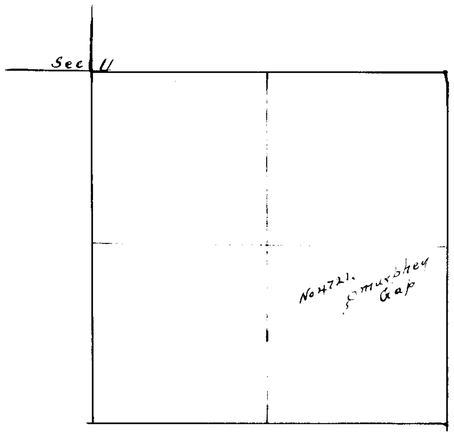

T. 1. N. R. 61. E. M.D.B & M.

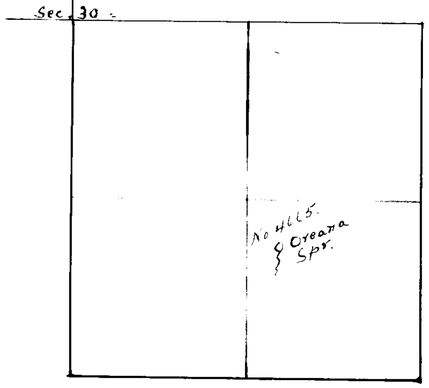

T. 3. S. R. 54. E. M.D.B. & M.

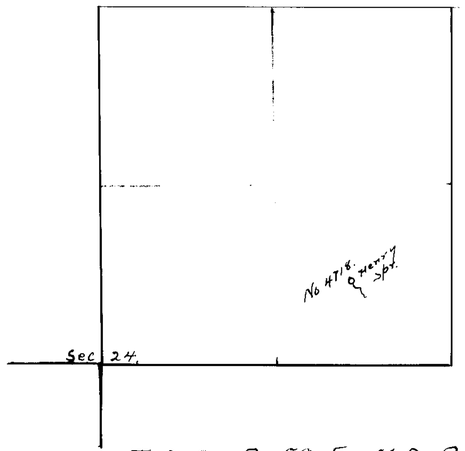

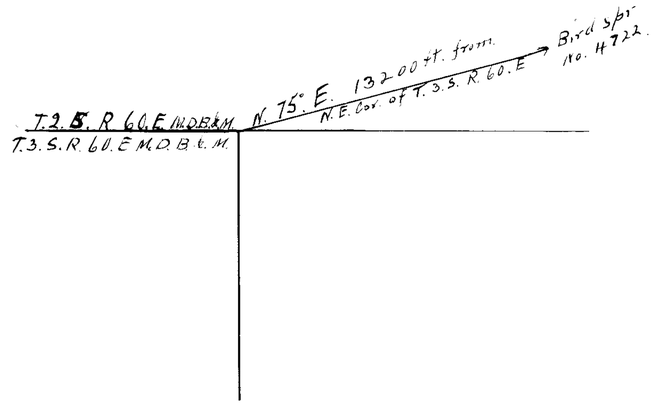

T. 1 N. R. 62. E. M.D.B. & M.

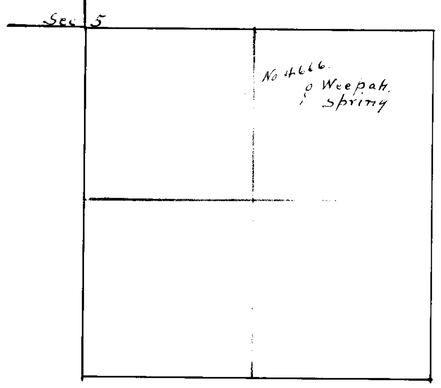

T. 3. S. R. 59. E. M.D.B & M.

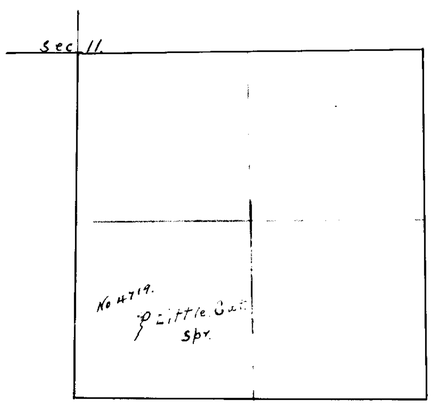

State of Nevada }
County of Lincoln } ss.

T. W. F. Thorne being first duly sworn depose and say,
that the above map is a true and accurate plat of the
Location of springs applied for by John P. Wright et al as taken from
field notes of a survey made by me and completed on the
10th day of November 1917.
That the map and survey were made at the instance of
applicant, and that my true represent said springs
W. F. Thorne. Surveyor.
Subscribed and sworn to before me this 7th day of
June 1919.
[illegible] Justice of the Peace
Justice of the Peace in Alamo, Lincoln County Nevada

4665	1576	5-17-29	James Castles, C. N. Castles.
4666	1575	5-17-29	
4718	1578	5-17-29	John P Wright. Applications
4719	1579	5-17-29	
4721	1573	5-17-29	No. 4718. 4719. 4721. 4722.
			No. 4665. 4666.

~~4718, 4719, 4721, 4722, 4666, 4665~~