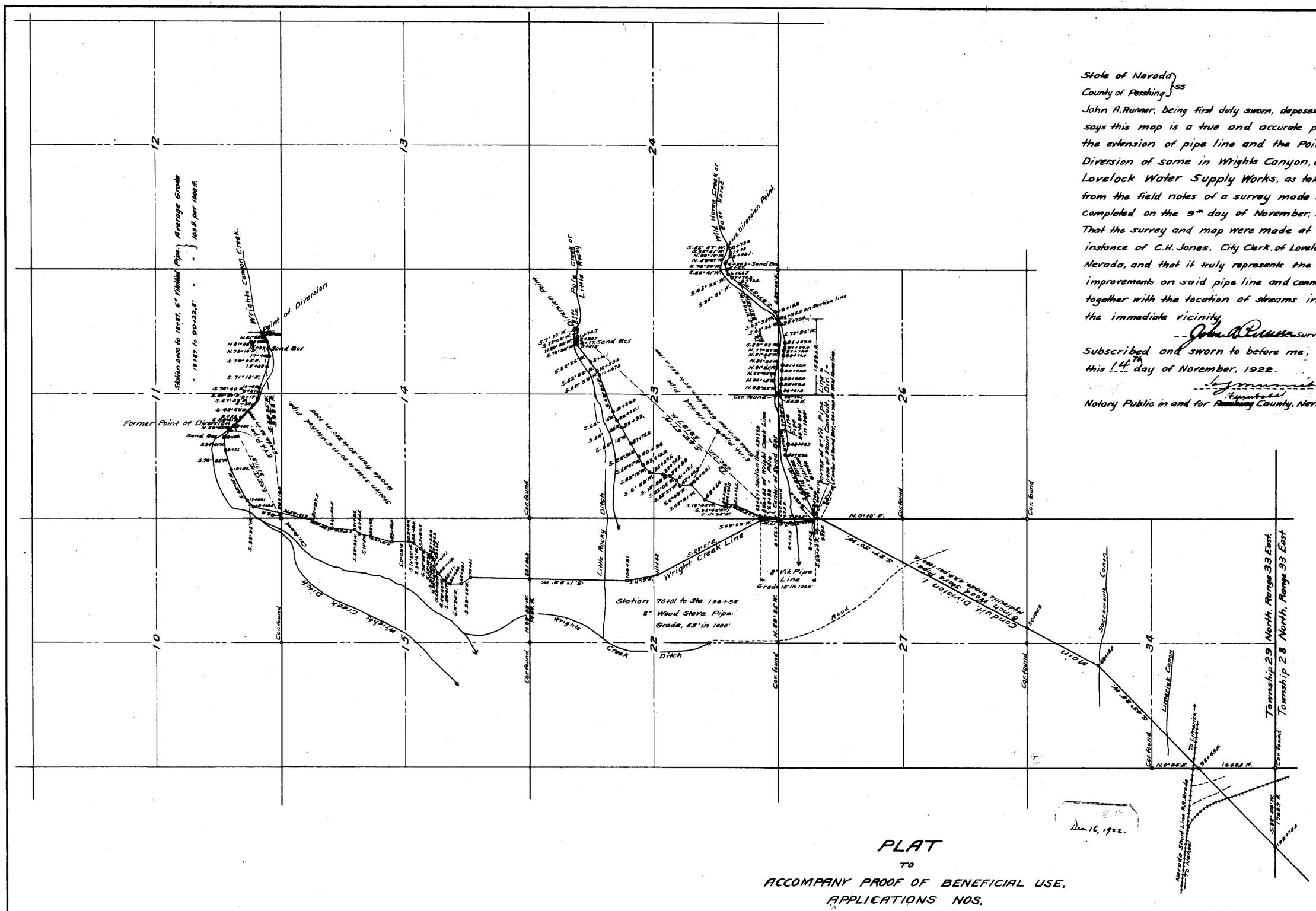

State of Nevada }
County of Pershing } ss

John A. Runner, being first duly sworn, deposes and says this map is a true and accurate plat of the extension of pipe line and the Point of Diversion of same in Wrights Canyon, of the Lovelock Water Supply Works, as taken from the field notes of a survey made by me, completed on the 9th day of November, 1922. That the survey and map were made at the instance of C.H. Jones, City Clerk, of Lovelock, Nevada, and that it truly represents the improvements on said pipe line and connections, together with the location of streams in the immediate vicinity.

John A. Runner Surveyor.

Subscribed and sworn to before me, this 14th day of November, 1922.

Notary Public in and for ~~Pershing~~ County, Nevada.

Dec. 16, 1922.

PLAT

TO

ACCOMPANY PROOF OF BENEFICIAL USE,
APPLICATIONS NOS.
4304, 4305 and 4307.

OF THE

LOVELOCK WATER SUPPLY WORKS.

Scale, 1000' = 1"

~~4304~~ Certificate No. ~~[illegible]~~ Issued ~~[illegible]~~ for 4.50 cfs
~~4305~~ Certificate No. ~~[illegible]~~ Issued ~~[illegible]~~ for 0.25 cfs
~~4307~~ Certificate No. ~~[illegible]~~ Issued ~~[illegible]~~ for 4.25 cfs

SET OF FOUR SHEETS

Note — For the greater part, this map is a copy of Drawing No. 1, of a series of four, submitted by L.H. Taylor, engineer in charge of construction, under his affidavit of Jan. 11, 1917, and is redrawn with the addition of the extension of the pipe line up Wrights Canyon. The other Drawings, Nos. 2 to 4 inclusive, show the extension of the pipe line to the City of Lovelock, and in this line there has no change since and prior to Jan. [illegible]
John A. Runner

4304 - 4305 - 4307

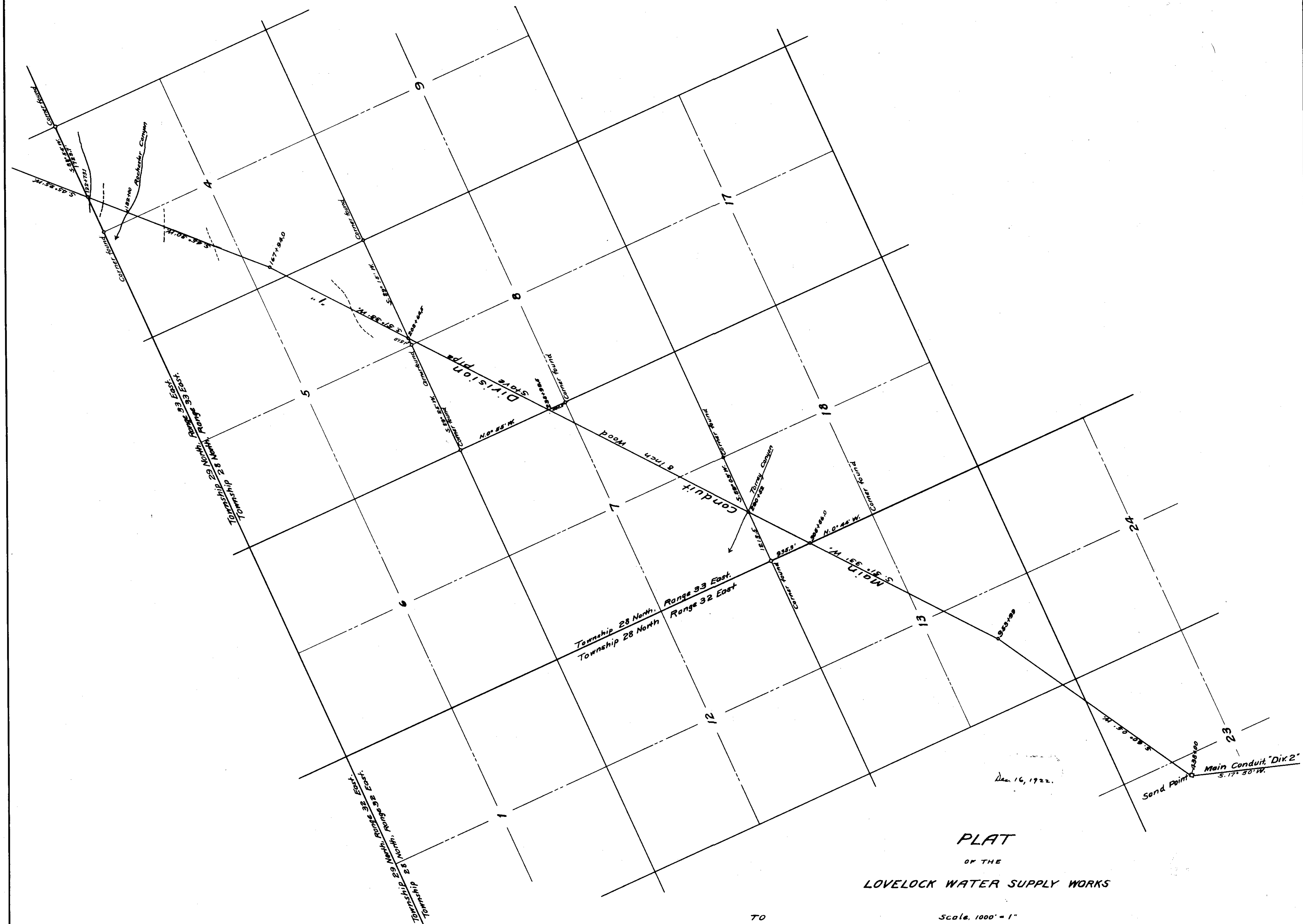

PLAT

OF THE

LOVELOCK WATER SUPPLY WORKS

Scale, 1000' = 1"

TO

ACCOMPANY PROOF OF BENEFICIAL USE

APPLICATIONS NOS.

4304, 4305 and 4307.

SHEET NO. 2

Magnetic Variation 18°10' East

4304- 4305- 4307.

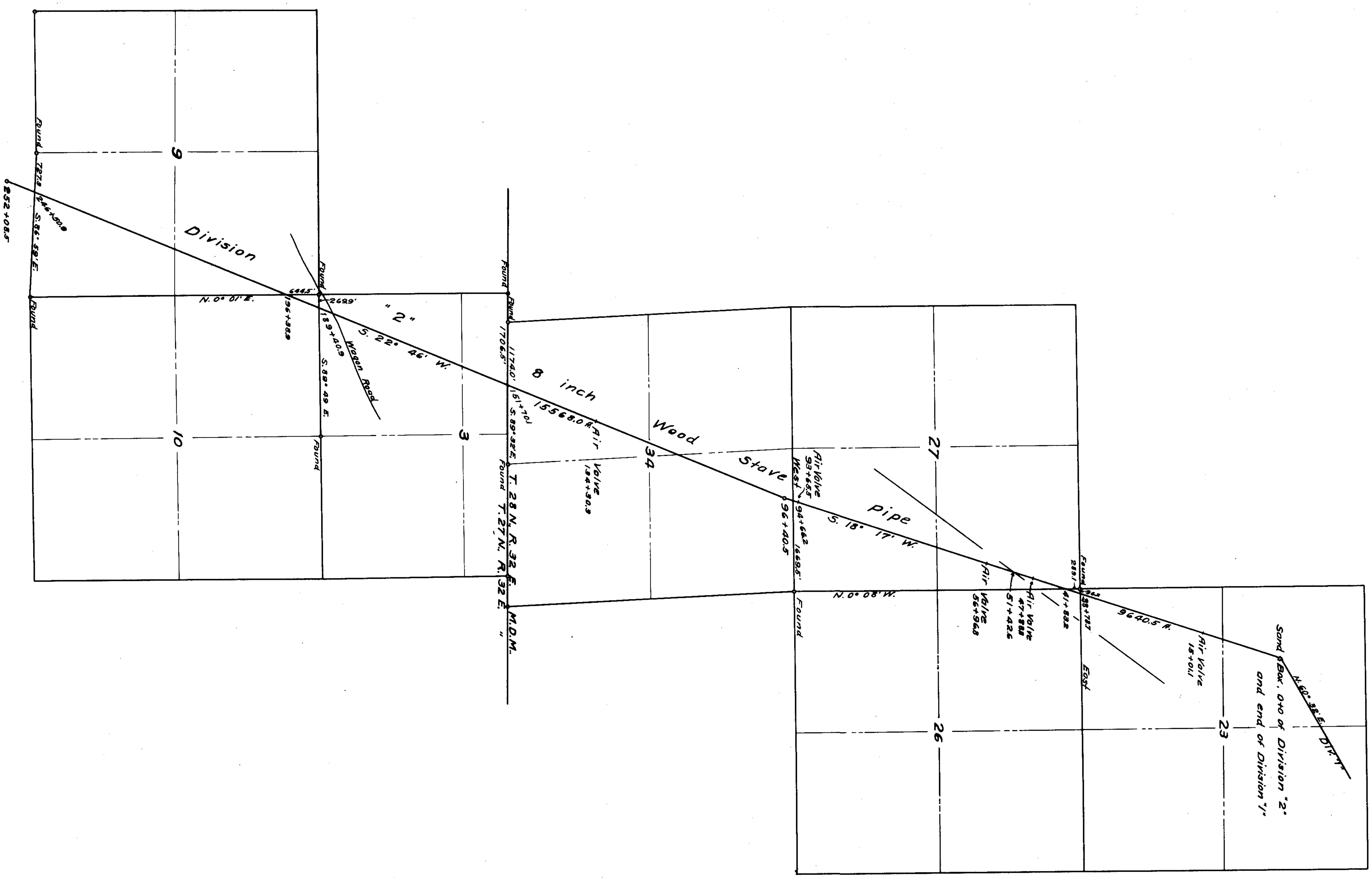

PLAT

OF THE

LOVELOCK WATER SUPPLY WORKS

Scale, 1000' = 1"

TO

ACCOMPANY PROOF OF BENEFICIAL USE

APPLICATIONS NOS.

4304, 4305 and 4307.

Dec. 16, 1922.

SHEET NO. 3

Magnetic Variation 17° 43' East

4304-4305-4307.

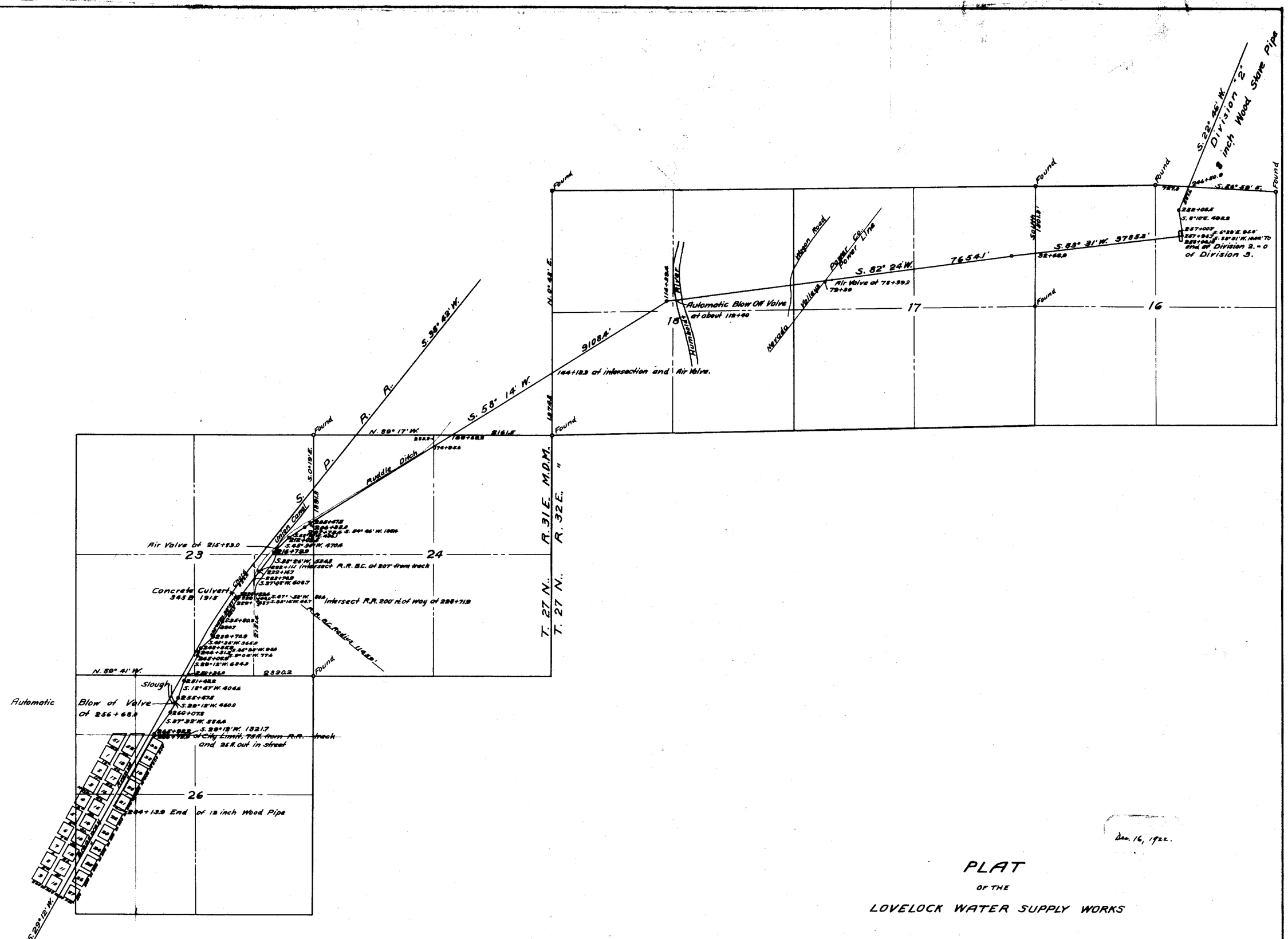

Dec. 16, 1922.

PLAT

OF THE

LOVELOCK WATER SUPPLY WORKS

Scale, 1000' = 1"

TO

ACCOMPANY PROOF OF BENEFICIAL USE

APPLICATIONS NOS.

4304, 4305 and 4307.

SHEET NO. 4

Magnetic Variation 17° 48' East

4304 - 4305 - 4307.