Section	Sub-division	Township	Range	Cultivated Acreage	Description of Culture	Date of first Culture
7	NW¼, Lot 1	20 S	19 W	39.37	Brush + Grass	
"	NW¼, Lot 2	"	"	29.75	Alfalfa	
"	" "	"	"	6.71	Grain	
"	" "	"	"	4.17	Brush + Grass	
"	NW¼, Lot 5	"	"	1.38	House + Corral	
"	" "	"	"	38.62	Brush + Grass	
"	NW¼, Lot 6	"	"	40.00	" "	

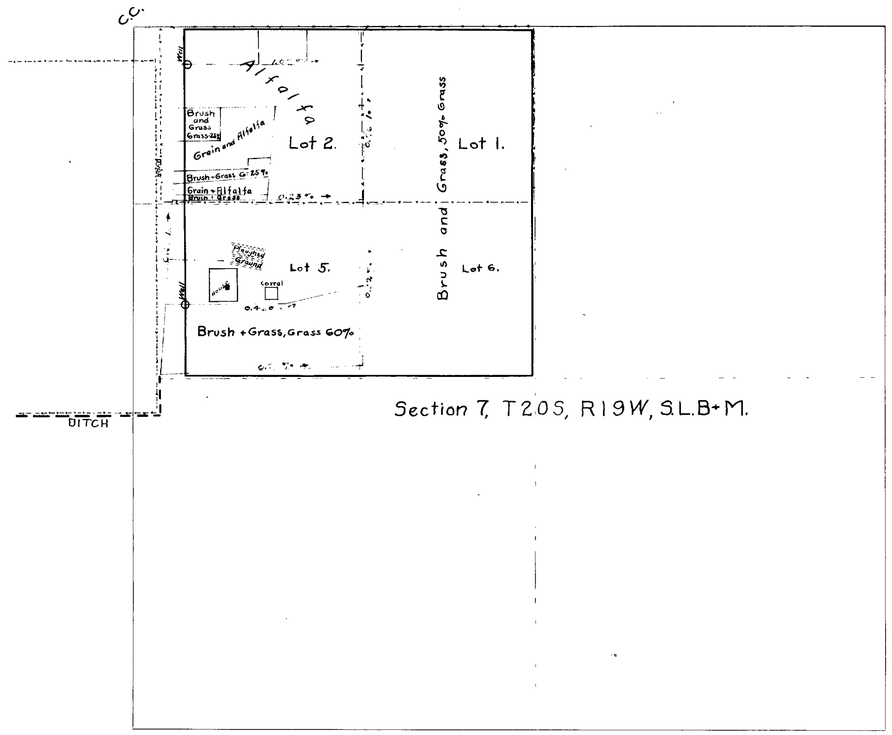

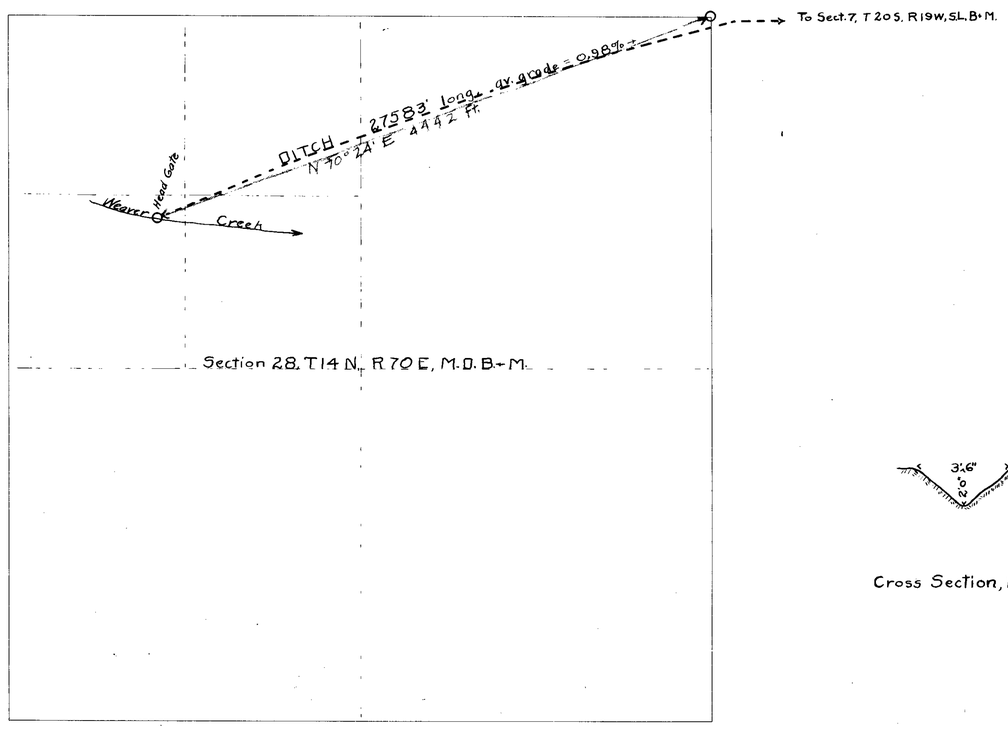

FILED
Sept. 28, 1923

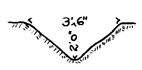

Cross Section, Main Ditch.

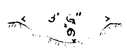

Cross Section, Laterals.

825, Bk. 4 ..... 10/10/23 for 1.5862 c.f.s.

CULTURAL MAP

of

LOTS 1, 2, 5 and 6, NW¼, SECT. 7, T 20 S, R 19 W, S.L.B+M.
MILLARD COUNTY, UTAH.
owned by
FRANK L. SELLSTROM.
irrigated by water from
WEAVER CREEK, WHITE PINE COUNTY, NEVADA.
PROOF OF APPROPRIATION NO. 1400.

State of Nevada
County of White Pine } ss.

I, W. H. Boyle, being first duly sworn, depose and say that the above MAP is a true and accurate plat of the lands irrigated by FRANK L. SELLSTROM, as taken from the field notes of a survey made by me, completed on the 14th day of September, 1923.

That the map and survey were made at the instance of Frank L. Sellstrom, owner of said lands, and that it truly represents the irrigated lands of said Frank L. Sellstrom.

W. H. Boyle
SURVEYOR.

Subscribed and sworn to before me, this 20th day of September, 1923.

Wiggans
Notary Public in and for White Pine County, Nevada.

4100