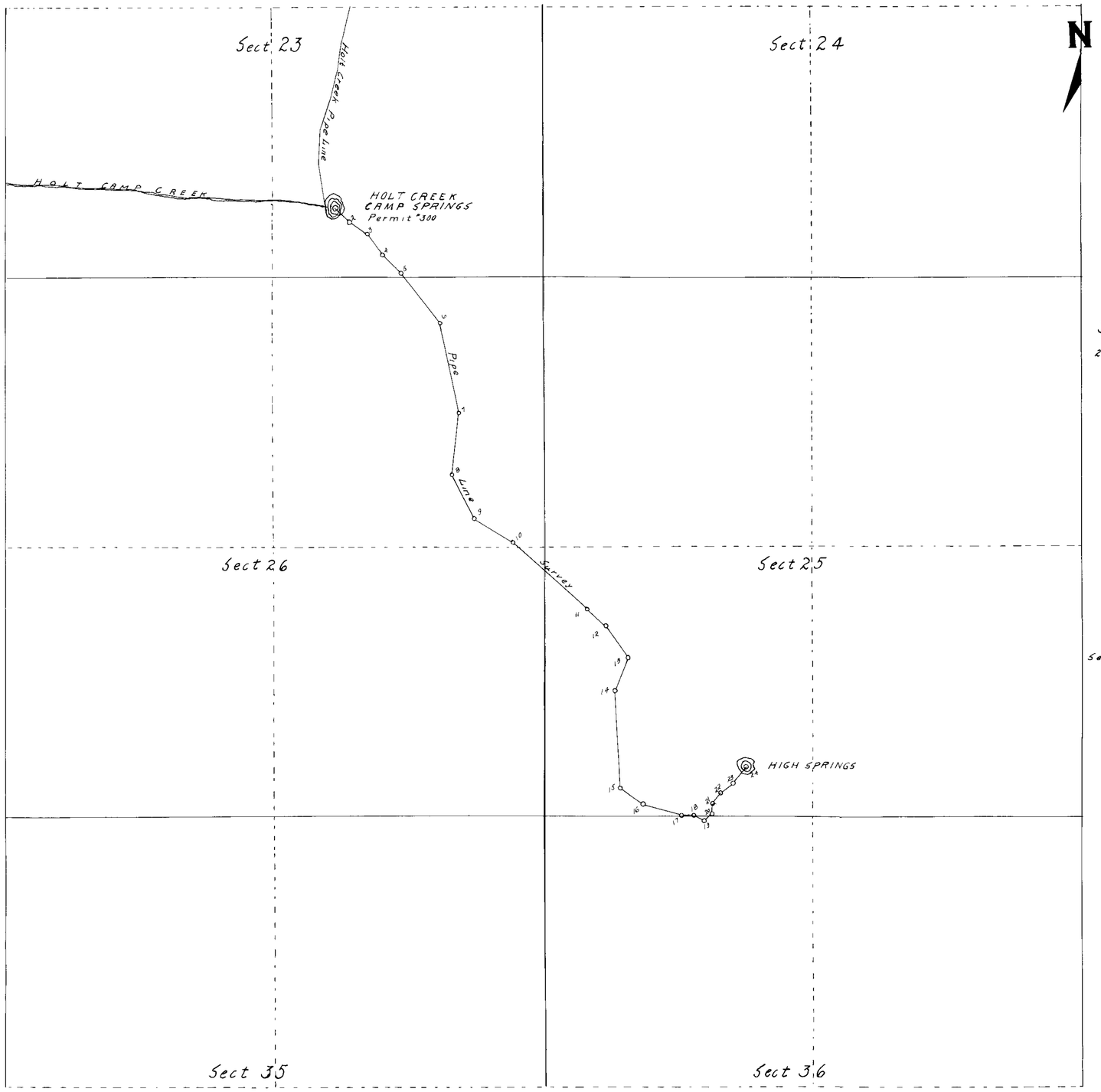

Traverse
Giving the Location of Holt Creek Pipe Line From South Springs to High Springs

Stations			Course	Distance
1 to S.E. Cor. Sect. 23. T.15. N.R. 62 E.				2220.00
1	TO	2	S 47°15' E	188.00
2	"	3	S 55°50' E	216.00
3	"	4	S 39°30' E	236.00
4	"	5	S 44°30' E	256.00
5	"	6	S 39° 15' E	627.00
6	"	7	S 13° 35' E	898.00
7	"	8	S 4° 30' W	591.00
8	"	9	S 28° 0' E	425.00
9	"	10	S 60° 25' E	455.50
10	"	11	S 50° 15' E	830.00
11	"	12	S 49° 15' E	229.00
12	"	13	S 36° 15' E	374.00
13	"	14	S 14° 30' E	465.00
14	"	15	S 5° 0' E	958.00
15	"	16	S 55° 40' E	882.00
16	"	17	S 13° 15 E	388.00
17	"	18	N 87° 40' E	120.00
18	"	19	S 11° 35' E	122.50
19	"	20	N 48° 55' E	79.00
20	"	21	N 1° 15' W	79.50
21	"	22	N 57° 15' E	140.00
22	"	23	N 69° 45' E	157.00
23	"	24	N 59° 45' E	216.00
24 to S.W. Cor. Sect 25 T.15. N.R. 62 E.				2040.00

State of Nevada
County of White Pine

I, J. D. Watson, assistant Engineer of The Nevada Consolidated Copper Co. do hereby solmnly swear that the above description and location of the Holt Creek Pipe Line from Holt Creek Camp Springs to High Springs is true and correct to the best of my knowledge and belief, so help me God.

J. D. Watson
ASSISTANT ENGINEER.

Sworn and subscribed to before me this 16th day of July 1915

C. W. Bagwell
NOTARY PUBLIC in and for said County of White Pine.

Nevada Consolidated Copper Co.
McGill Nevada

Department: Copper Flat Water Supply.
Subject: Holt Creek Pipe Line Extension.
Date: July 12-1915. Drawn by H.C.W.
Scale: 600 ft. = 1 in. Traced by J.H.
Checked by Signed by

299 BK. 3 12-20-16.
for 0.089 c.f.s.

3459

AFFIDAVIT OF SURVEYOR.

STATE OF NEVADA,
COUNTY OF WHITE PINE } SS

W.R. BROWN, BEING FIRST DULY SWORN, DEPOSES AND SAYS:
THAT THIS MAP IS A TRUE AND ACCURATE PLAT OF THE PIPE LINE AND OTHER WORKS FOR THE DIVERSION OF THE WATERS OF MOUNTAIN SPRINGS, PINE SPRING, AND HIGH SPRING IN WHITE PINE COUNTY, NEVADA, AS TAKEN FROM THE FIELD NOTES OF A SURVEY MADE UNDER MY SUPERVISION AND DIRECTION AND COMPLETED ON THE 16TH DAY OF JULY, 1916. THAT SUCH SURVEY WAS MADE AT THE INSTANCE OF THE NEVADA CONSOLIDATED COPPER COMPANY. THAT THE MAP REPRESENTS THE WORKS DESCRIBED IN APPLICATIONS NO. 3659, 3660, AND 3459, TOGETHER WITH THE LOCATION OF STREAMS, DITCHES, AND PIPE LINES IN THE IMMEDIADIATE VICINITY.

W. R. Brown
SURVEYOR.

SUBSCRIBED AND SWORN TO BEFORE ME THIS DAY OF , 1916.

[illegible]
NOTARY PUBLIC IN AND FOR SAID COUNTY AND STATE.

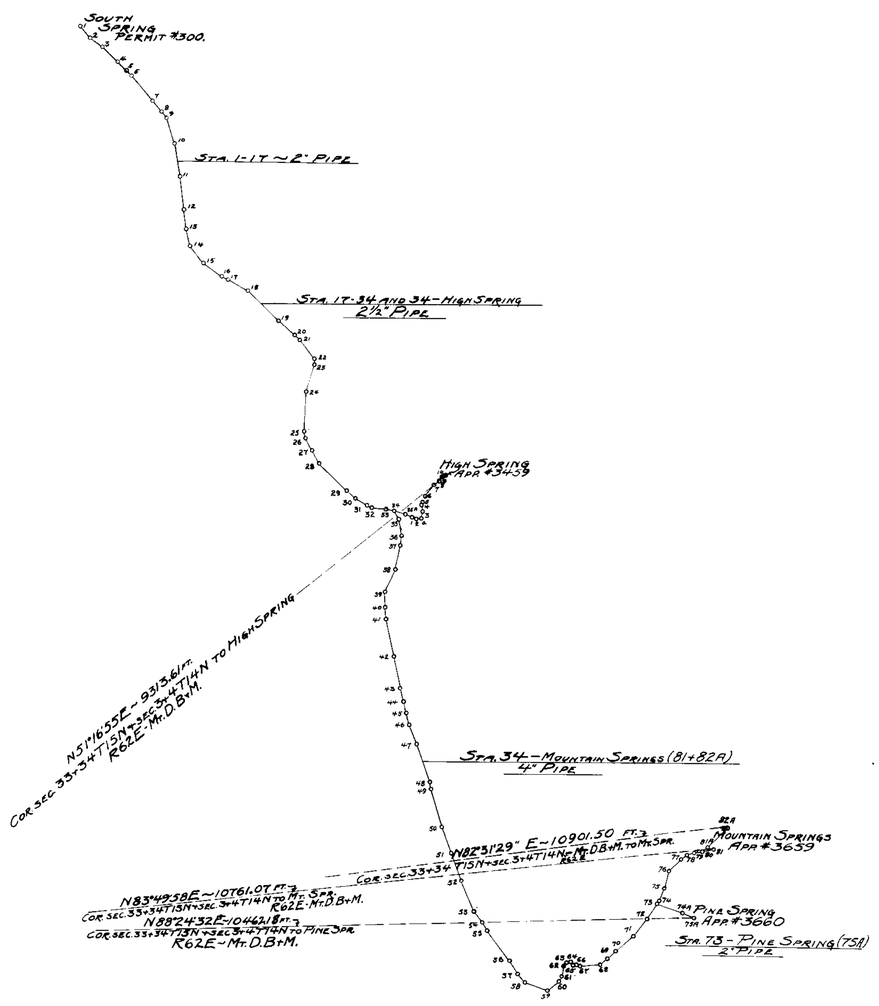

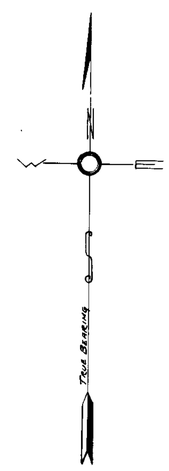

#3459
299, Bk. 12-20-16
for 0.089 c.f.s.

#3659
300 BK.3 12-20-16.
for 0.092 c.f.s.

#3660
301 BK3 12-20-16.
for 0.011 c.f.s.

page #2/2

NEVADA CONSOLIDATED COPPER CO.
RUTH, NEV.

PLAT
OF
MOUNTAIN, PINE, AND HIGH SPRINGS PIPE LINE
WHITE PINE COUNTY,
NEVADA.

DRAWN BY-[illegible] CHECKED BY-[illegible]	DATE-July 21-16 SCALE-1"=1000'	APPROVED BY W.R.B.	DATE PRINTED
REVISIONS		APPLICATION NO'S. 3659, 3660, AND 3459.	
A	D		
B	E		
C	F		

place in files under (3459) 3659-3660