Section	Subdivision	Township	Range	Cultivated Acreage	Description of Culture	Date of First Culture
11	NE¼NW¼	36 N.	18 E	10.60	Meadow	
"	SE¼NW¼	" "	" "	21.57	"	
"	NE¼SW¼	" "	" "	11.07	"	
"	SE¼SW¼	" "	" "	1.72	"	
"	NE¼NW¼	" "	" "	29.40	Pasture	
"	SE¼NW¼	" "	" "	18.43	"	
"	NE¼SW¼	" "	" "	28.93	"	
"	SE¼SW¼	" "	" "	35.24	"	
		Total Acreage		156.96		

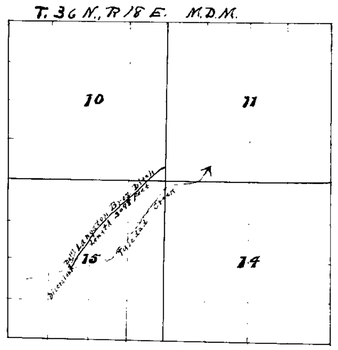

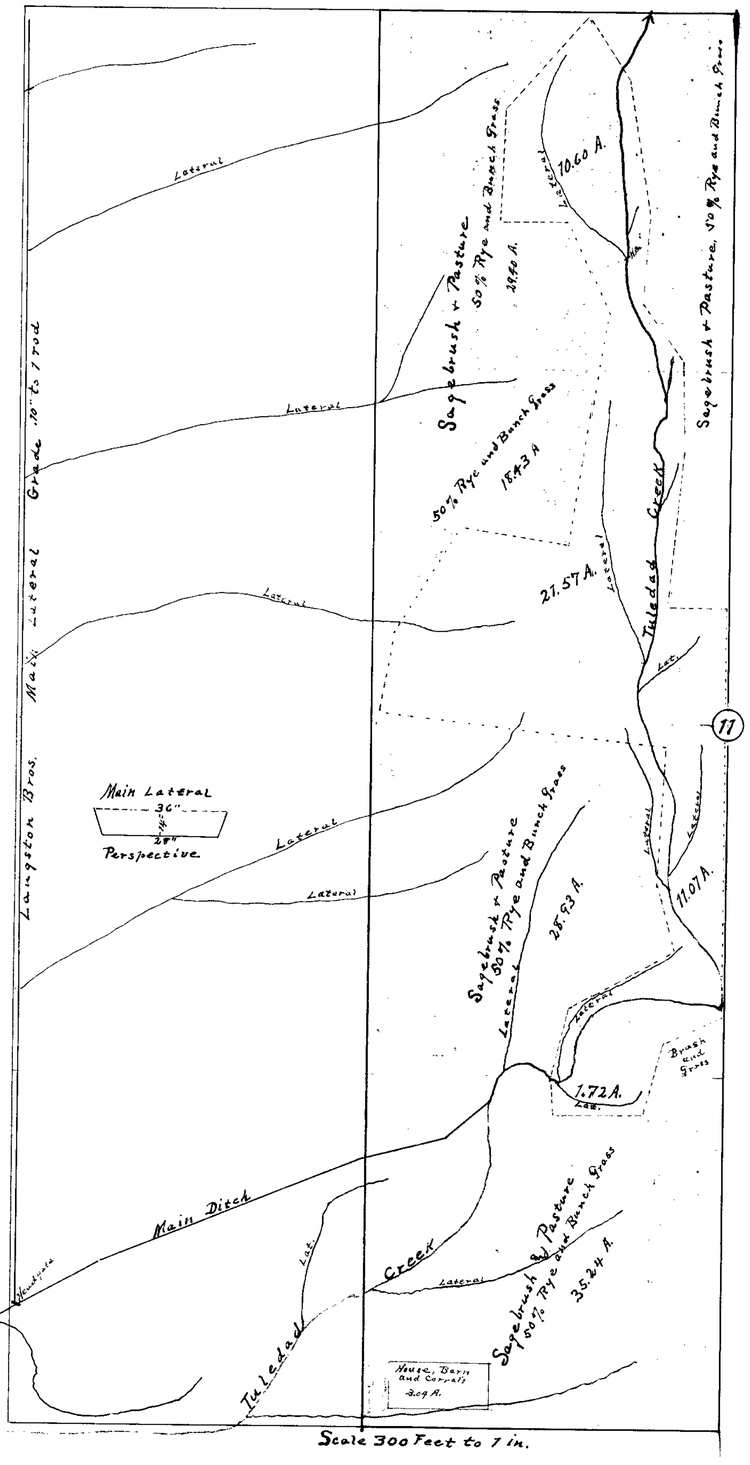

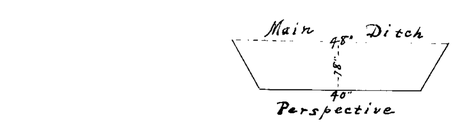



NE¼SW¼, Sec. 15 T. 36 N.
R. 18 E. M.D.M.

State of Nevada }
County of Washoe, } ss.

I, Mont E. Hutchison, being first duly sworn, depose and say that the above map is a true and accurate plat of the lands irrigated by Burney Langston, as taken from the field notes of a survey made by me, and completed on the 13th day of October, 1921.

That map and survey were made at the instance of Burney Langston, owner of said lands, that it truly represents the irrigated lands of said Burney Langston.

Mont E. Hutchison
State Water-Right Surveyor

Subscribed and sworn to before me this 31st day of October 1921.

E. H. Beemer County Clerk

By Wm. L. Murdock Deputy

Tuledad Creek.

Burney Langston, Permit No. 3244.
Gerlach, Washoe Co. Nevada.

FILED
Jan-16-1922
STATE ENGINEER'S OFFICE

Proof Code No. 638 BK.4 Issued 4-4-22.
for 1.5696 c.f.s.

3244