3063

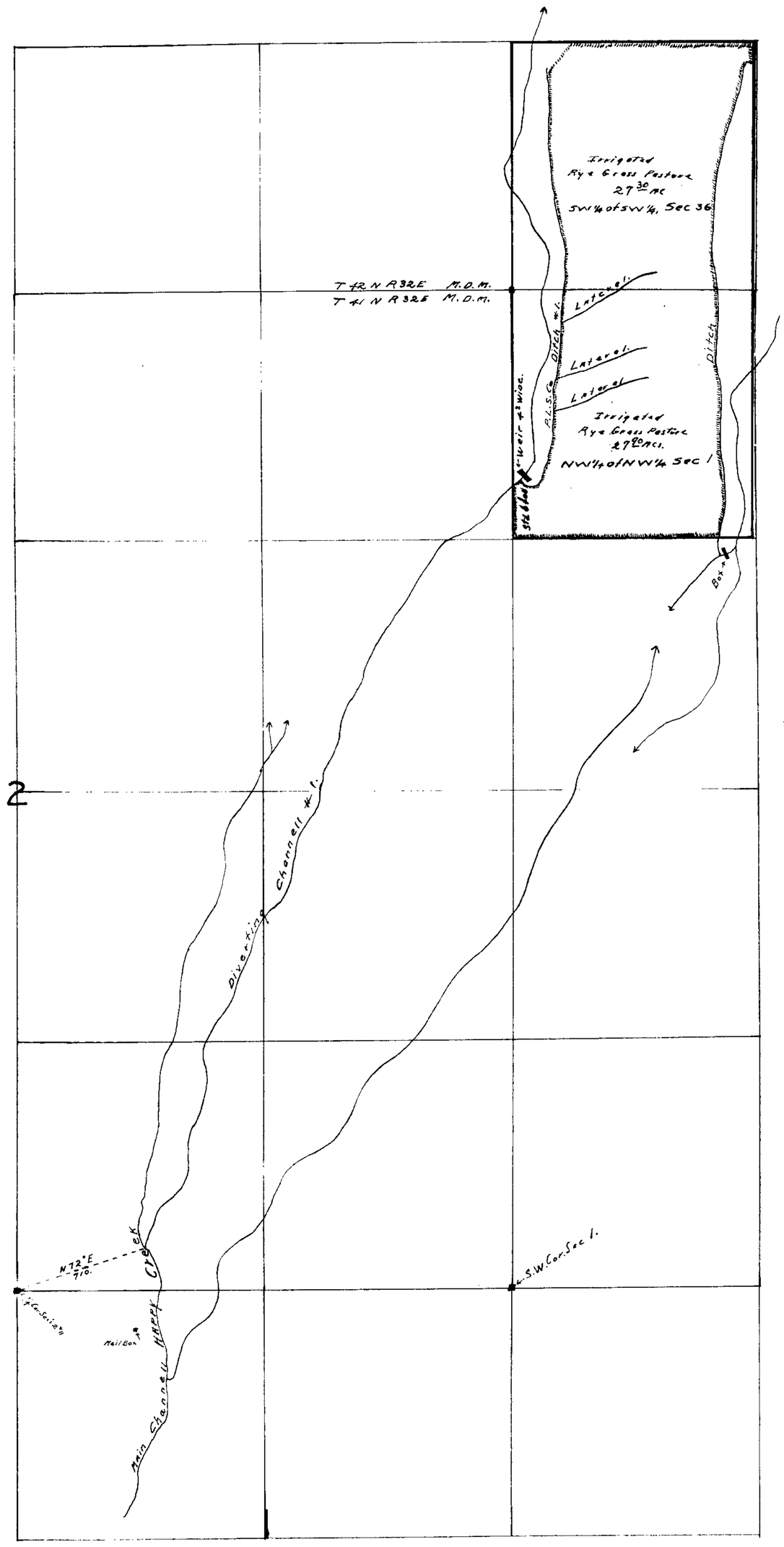

Section	Sub-division	Township	Range	Cultivated acreage	Description of Culture	Date of First Culture
36	SW¼ SW¼	42 N	32 E	27 30/AC.	Rye Pasture	
1	NW¼ NW¼	41 N	32 E	27 90/AC.	"	

Profile
P.L.S.Co. Ditch #1
Station 0+00 to Sta 81+40
Scale
Hor 1" = 200' Vert. 1" = 4'

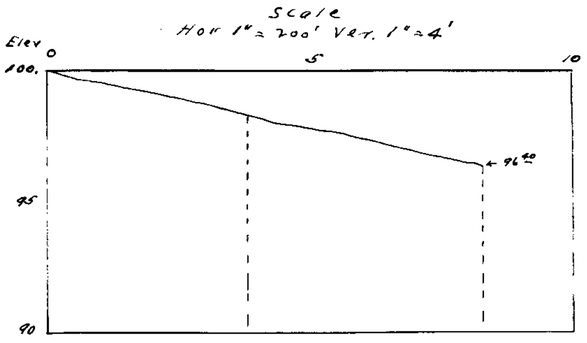

Cross Section
P.L.S. Co. Ditch #1
50' Below Sta 0+00.
Scale
Hor 1" = 0 6/10'
Ver 1" = 0 4/10'
Discharge 5-27-22 .18 Sec ft.

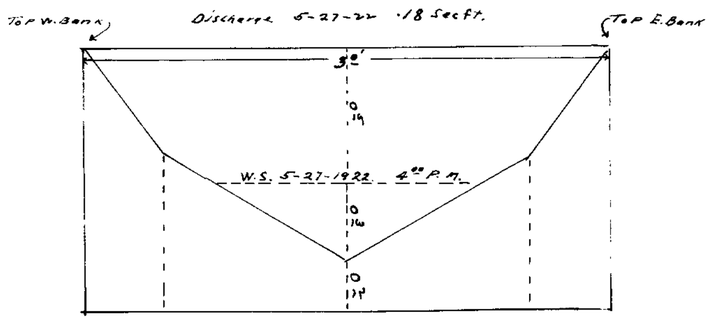

N

Map of
PACIFIC LIVE STOCK COMPANY'S LANDS
Irrigated from Happy Creek
Humboldt County, Nev.
Scale 1 in = 400 ft.

STATE OF NEVADA,
County of Humboldt
I, H.O. Berg being first duly sworn, depose and say that the above map is a true and accurate plat of the lands irrigated by P.L.S. Co. , as taken from the field notes of a survey made by me completed on the 31st day of MAY 1922.

That the map and survey were made at the instance of P.L.S. Co owner of said lands, and that it truly represents the irrigated lands of said P.L.S. Co.

H.O. Berg
Surveyor.

Subscribed and sworn to before me, this 20th day of October.

Thomas E. Powell
Notary Public
my commission expires January 27th 1923

File →

3063

#3063