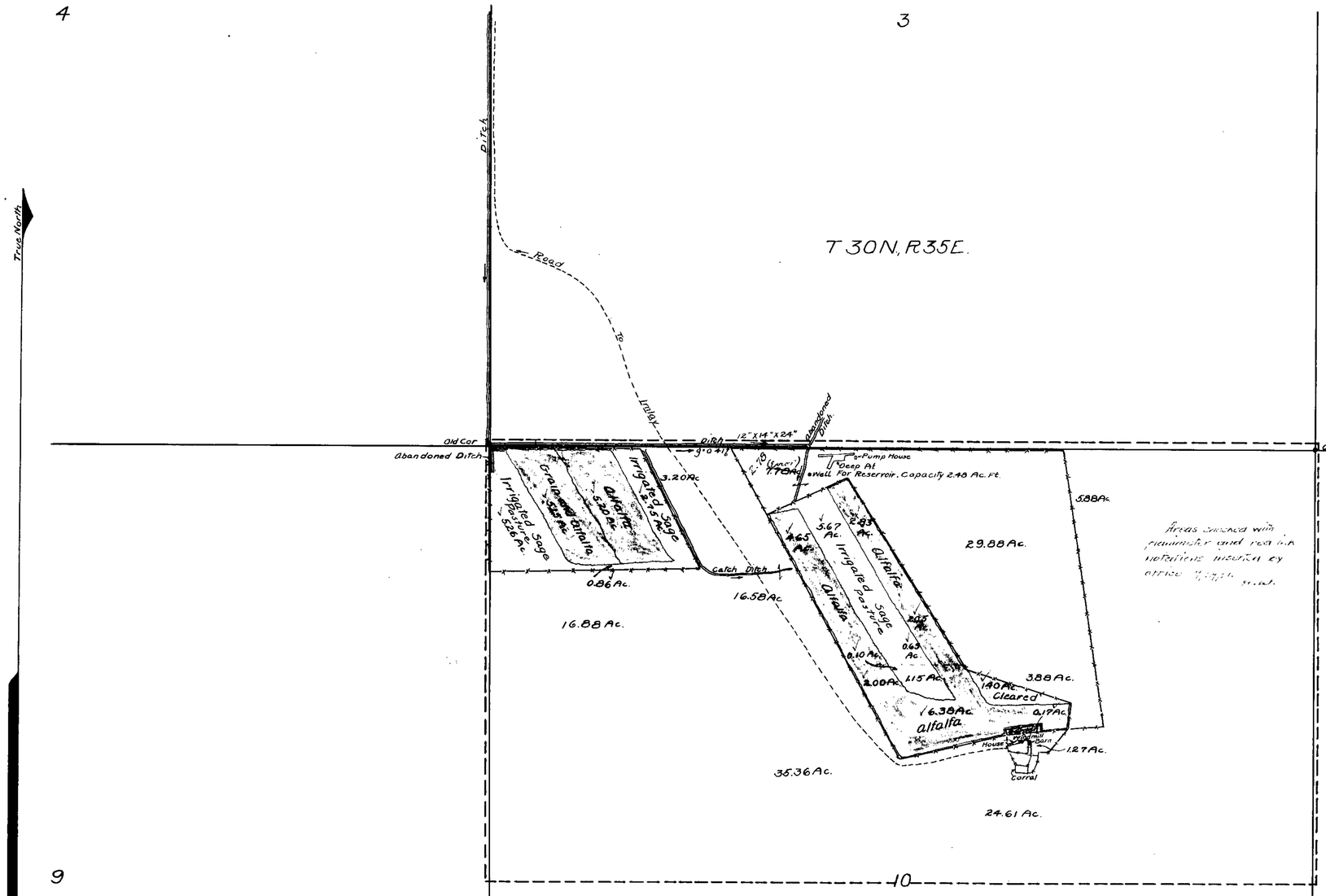

TABULATION OF IRRIGATED AREAS.

Section	Subdivis.	Tn ship.	Range	Cultivated Acreage	Description of Culture.	Date of First Culture.
10	NW¼ NW¼	30N	35E	5.15	Grain and Alfalfa	
"	" "	"	"	5.20	Alfalfa.	
"	NE¼ NW¼	"	"	7.48	"	
"	NW¼ NE¼	"	"	2.05	"	
"	SW¼ NE¼	"	"	6.38	"	
"	SE¼ NW¼	"	"	2.00	"	
"	SW¼ NE¼	"	"	0.17	Garden	
"	NW¼ NW¼	"	"	12.07	Irrigated Sage Pasture.	
"	NE¼ NW¼	"	"	13.45	" "	
"	NW¼ NE¼	"	"	0.65	" "	
"	SW¼ NE¼	"	"	2.55	" "	
"	SE¼ NW¼	"	"	0.10	" "	

should be 8.45

Total Acreage in Alfalfa 23.11
Total Acreage Alfalfa and Grain 5.15
Total " in Garden 0.17
Total " of Irrigated Sage pasture 28.82

Where lands so noted as Irrigated pasture the feed derived from this source is about equally divided in grass & Sage.

Areas checked with planimeter and red ink notations inserted by office [illegible]

APPLICATION No. 2925

MAP SHOWING LANDS IRRIGATED

BY

G. GALLIO

SEC 10, TP 30N, R35E

PERSHING COUNTY

NEVADA

SCALE 1" = 400 Ft.

SURVEYED MAY AND JUNE 1921.

STATE OF NEVADA
COUNTY OF HUMBOLDT

I, R.E. Tilden, being first duly sworn depose and say that the above map is a true and accurate plat of the lands irrigated by G. Gallio, as taken from the field notes of a survey made under my supervision and direction, completed on the 1st day of June, 1921.

That the map and survey were made at the instance of G. Gallio, owner of said lands, and that it truly represents the irrigated lands of said G. Gallio.

R.E. Tilden
Surveyor.

C.D. Mackay,

Subscribed and sworn to before me this 4th day of June 1921.

Notary Public, in and for Humboldt County, Nevada.

R.S. Richards Asst. Engr.

SHEET No. 1.

595 BK4 2-8-22.
for 0.4905 c.f.s.

FILED
9-28-21
STATE ENGINEER'S OFFICE

See Book 314, P. 11-21.

50918 2925

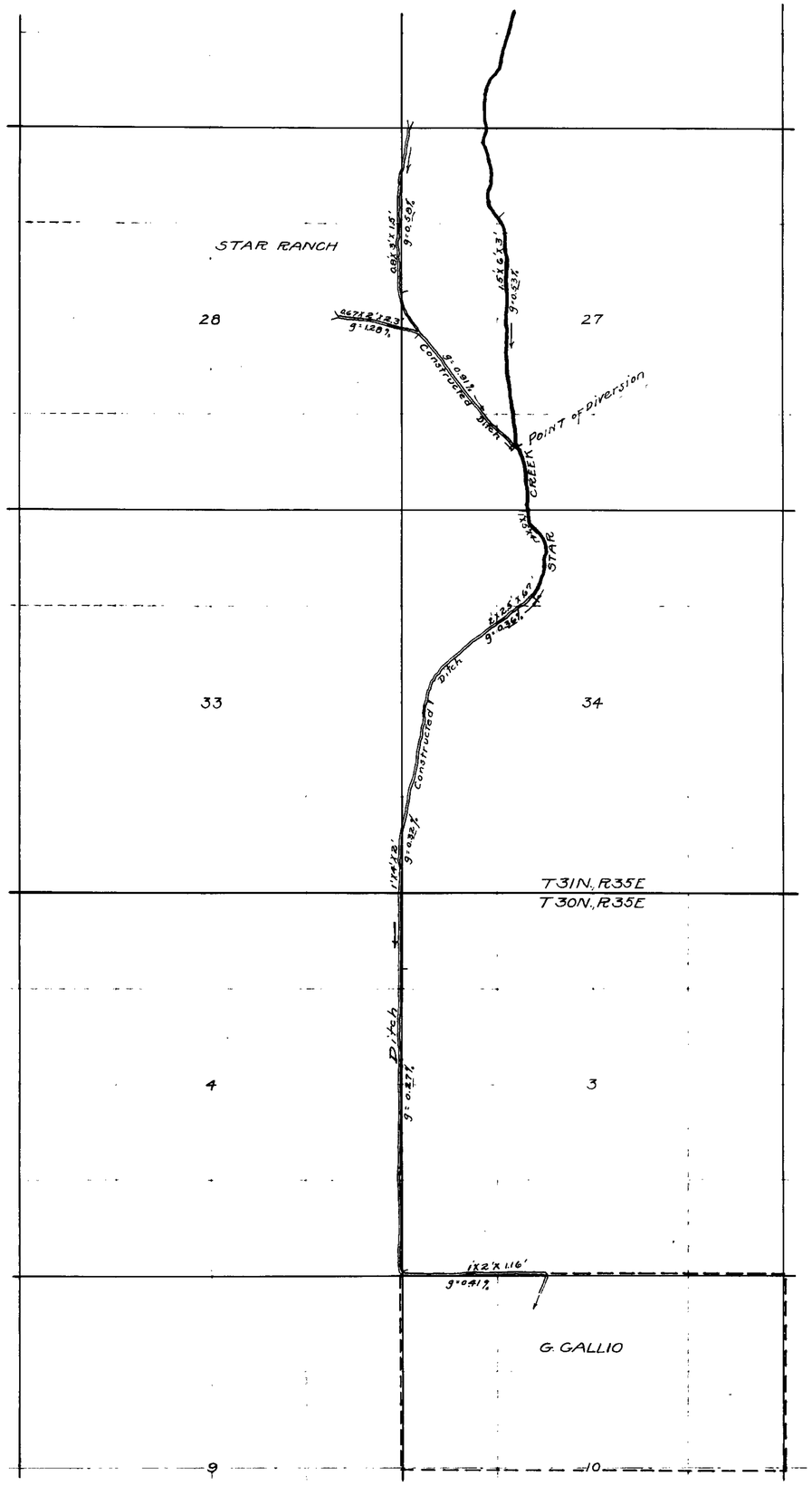

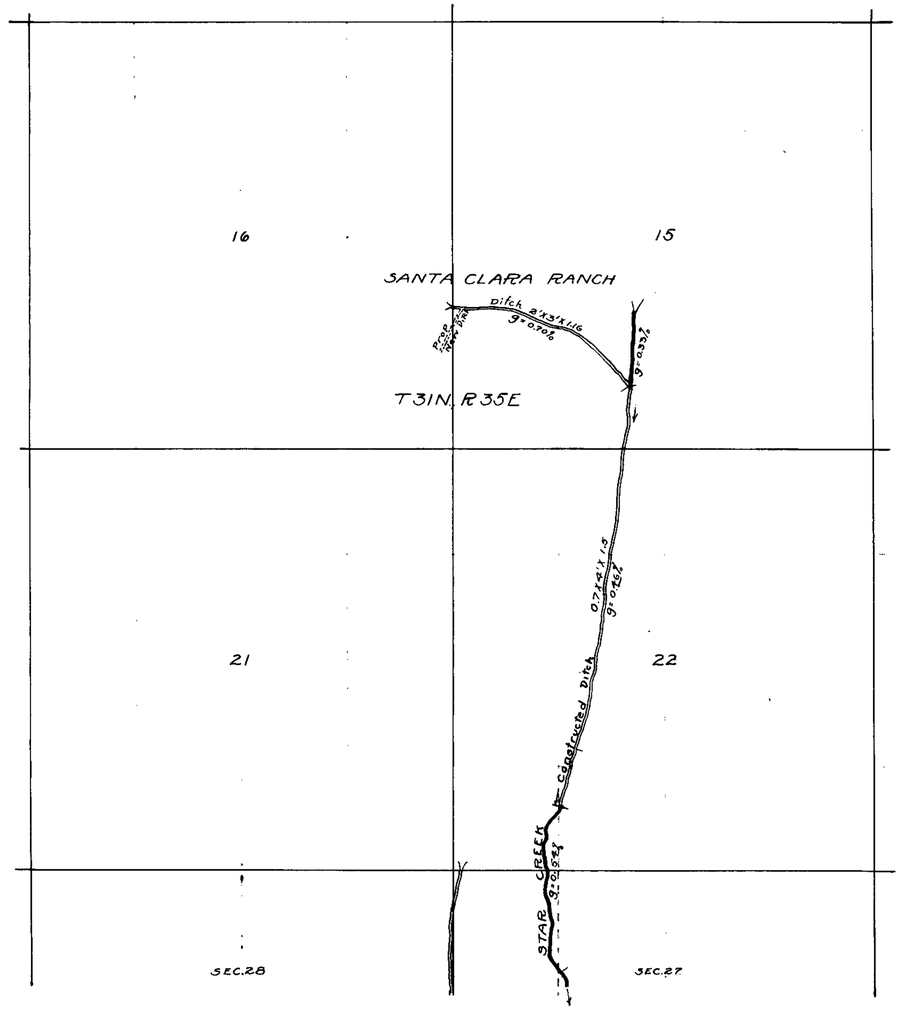

APPLICATION No 2925

MAP SHOWING CANALS

TO

GALLIO RANCH

PERSHING COUNTY

NEVADA

SCALE 1" = 1000 FT.

SURVEYED MAY AND JUNE 1921.

FILED
9-28-21
STATE ENGINEER'S OFFICE

SHEET No 2.

50918 - 2925