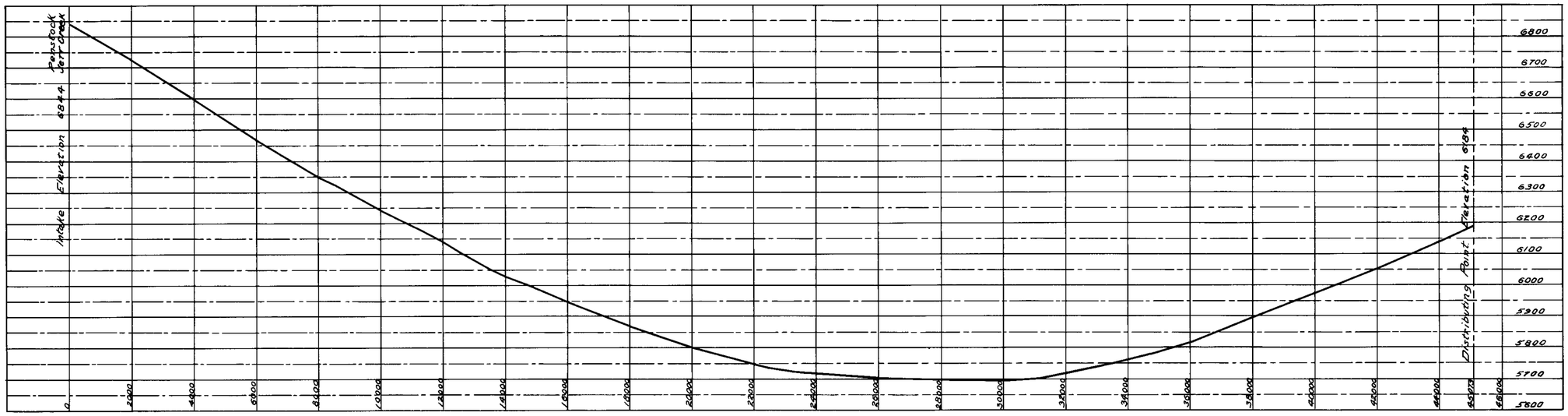

STATE OF NEVADA }
COUNTY OF NYE } S.S.

R. H. ERNEST, being first duly sworn, deposes and says that the above map is a true and accurate profile of the PIPE LINE WORKS, as taken from the field notes of a survey made under my supervision, completed on the Twentieth day of August, A.D. 1915: that such survey was made at the instance of the ROUND MOUNTAIN MINING COMPANY; that the map represents the works described in Application No. 2908 together with the location of streams and ditches in the immediate vicinity.

R. H. Ernest.

SURVEYOR.

Subscribed and sworn to before me this, the 30 day of JUNE, 1917.

George Foley

Notary Public in and for
Nye County, Nevada.

The maps heretofore submitted in connection with Application No. 2908 are hereby referred to and tendered in connection with filing of Proof of Application of Water to Beneficial Use.

Sheet No. 1.

FILED
STATE ENGINEER'S OFFICE

353 BK 3 1-5-18.
for 10 c.f.s.

PROFILE
OF
PIPE LINE
OF THE
ROUND MOUNTAIN MINING COMPANY
FROM JETT CREEK TO ROUND MOUNTAIN

SCALE VERT. 1" = 200'
HOR. 1" = 2000'

2908

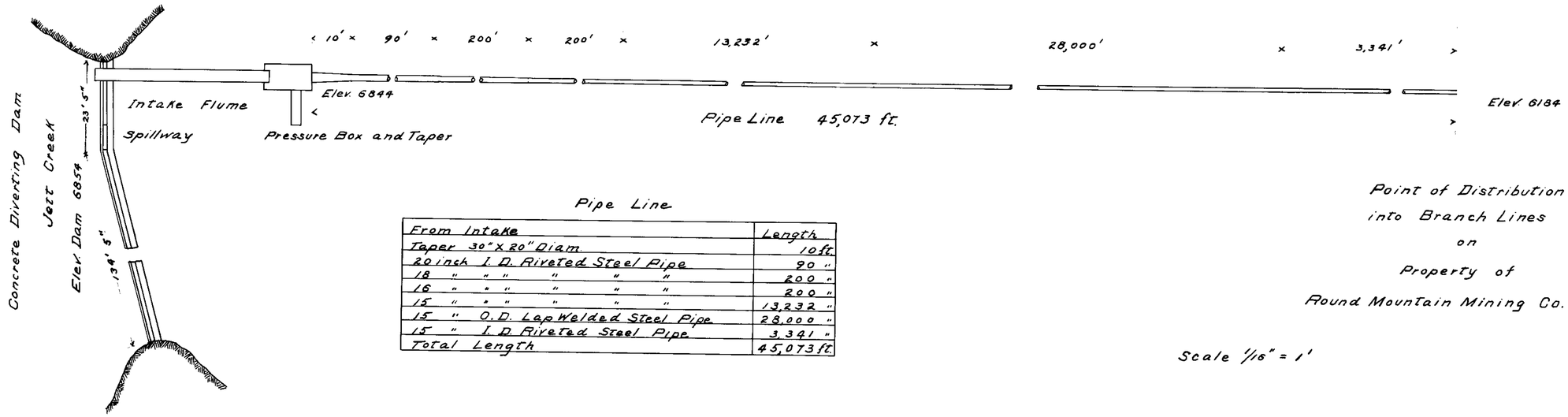

Pipe Line

From Intake	Length
Taper 30" X 20" Diam	10 ft.
20 inch I. D. Riveted Steel Pipe	90 "
18 " " " " "	200 "
16 " " " " "	200 "
15 " " " " "	13,232 "
15 " O. D. Lap Welded Steel Pipe	28,000 "
15 " I. D. Riveted Steel Pipe	3,341 "
Total Length	45,073 ft.

Point of Distribution
into Branch Lines
on
Property of
Round Mountain Mining Co.

Scale 1/16" = 1'

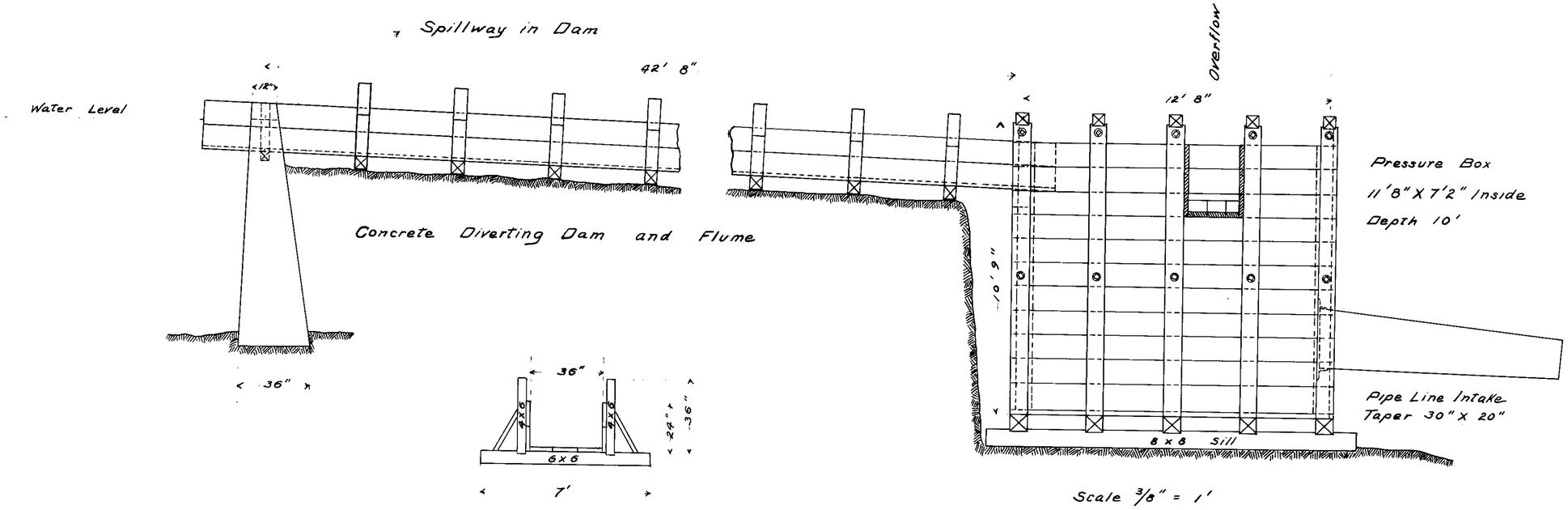

Scale 3/8" = 1'

DETAILS
OF
DIVERTING DAM AND INTAKE
PIPE LINE FROM JETT CREEK TO
ROUND MOUNTAIN, NEVADA.
ROUND MOUNTAIN MINING COMPANY
NO. 2908.

Sheet No. 2 Proof of Application of Water to Beneficial Use

2908