Section	Subdivision	T. N.	R. E	Cultivated Acreage	Culture
16	NE¼ of NE¼	35	45	13.6	Alfalfa
"	NW¼ " NE¼	"	"	0.6	Garden
"	" " "	"	"	28.8	Alfalfa
"	" " "	"	"	3.0	Grain
"	SW¼ " NE¼	"	"	3.6	"
"	" " "	"	"	8.0	Alfalfa
"	NE " NW¼	"	"	6.0	Grain
"	SE¼ " NW¼	"	"	32.0	"
"	SW¼ " NW¼	"	"	8.0	
"	" " "	"	"	16.8	Grazing
"	NW¼ " SW¼	"	"	20.0	"
9	SE¼ " SE¼	"	"	30.3	Alfalfa
9	SW¼ " SE¼	"	"	3.0	Garden & Orchard

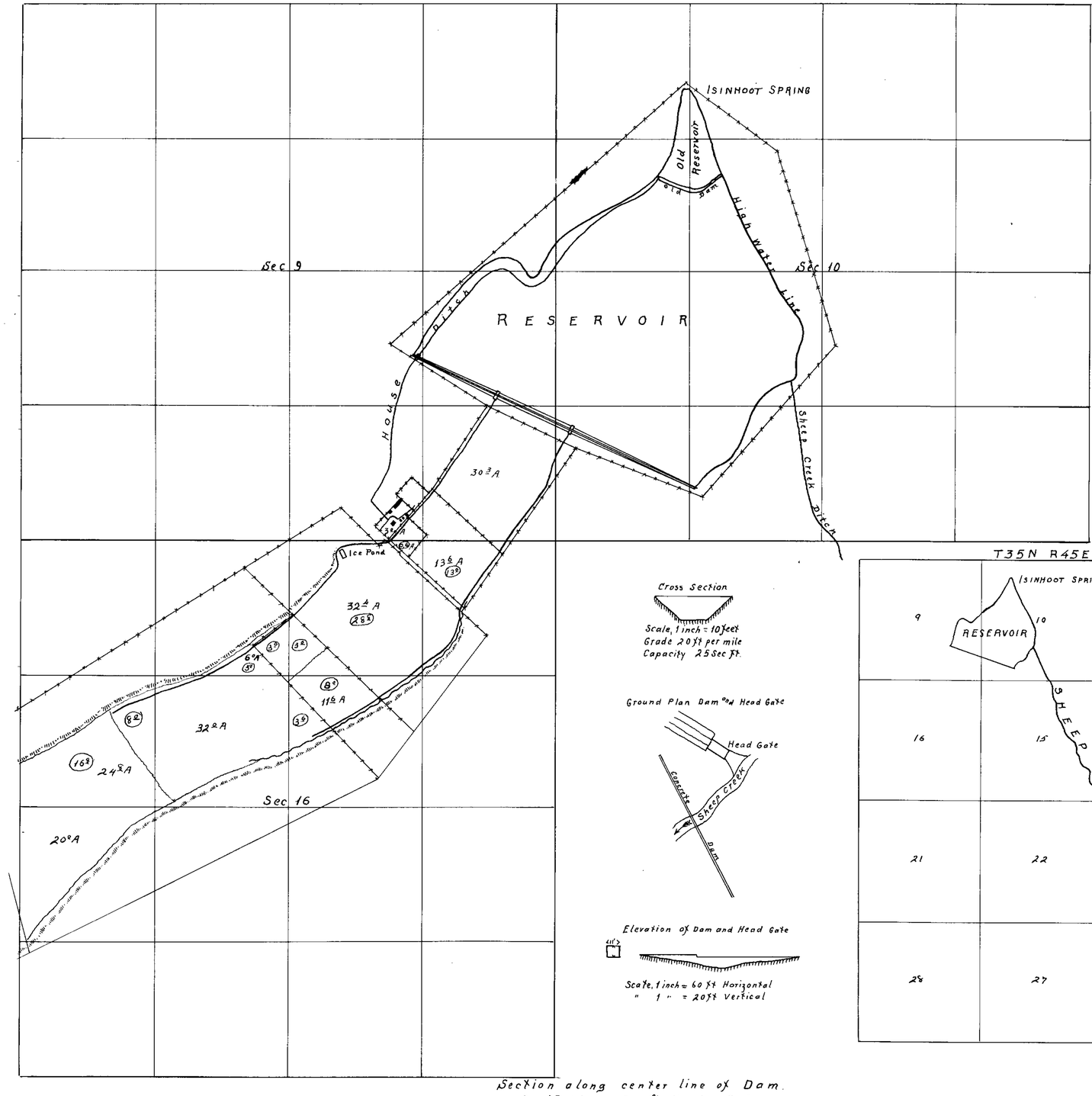

Cross Section

Scale, 1 inch = 10 feet
Grade 20 ft per mile
Capacity 25 Sec ft.

Ground Plan Dam and Head Gate

Elevation of Dam and Head Gate

Scale, 1 inch = 60 ft Horizontal
" 1 " = 20 ft Vertical

T35N R45E

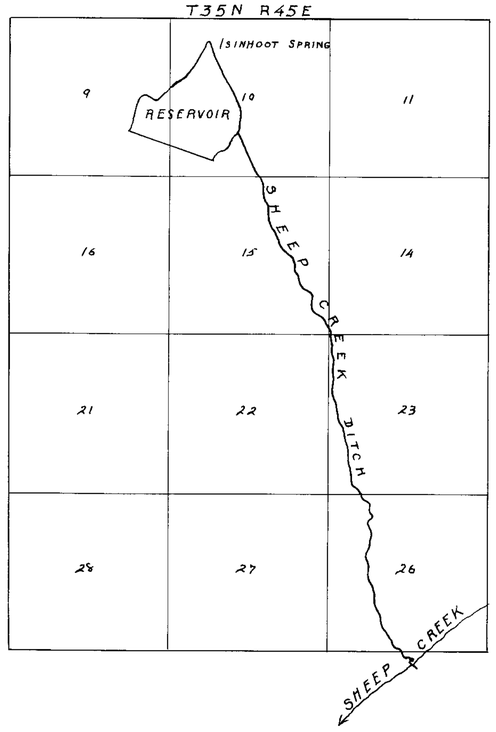

Section along center line of Dam.
Scale 1 in. = 200 ft Horizontal.
" 1 in = 6 ft Vertical.



FILED
May 23 1921
STATE ENGINEER'S OFFICE

State of Nevada }
County of Elko } ss

I, E.C. McClellan, being first duly sworn, depose and say that the above map is a true and accurate plat of the completed irrigation works, as taken from the field notes of a survey made by me, completed on the 7th day of November, 1919; that such survey was made at the instance of George Russell, President of the Russell Land & Cattle Company; that the map represents the works described in Application No 2780, together with the location of streams and ditches in the immediate vicinity

E.C. McClellan,
Surveyor

Subscribed and sworn to before me this 21st day of May, 1921.

A. R. Sheridan
Notary Public in and for Washoe County, Nevada

07403 2780