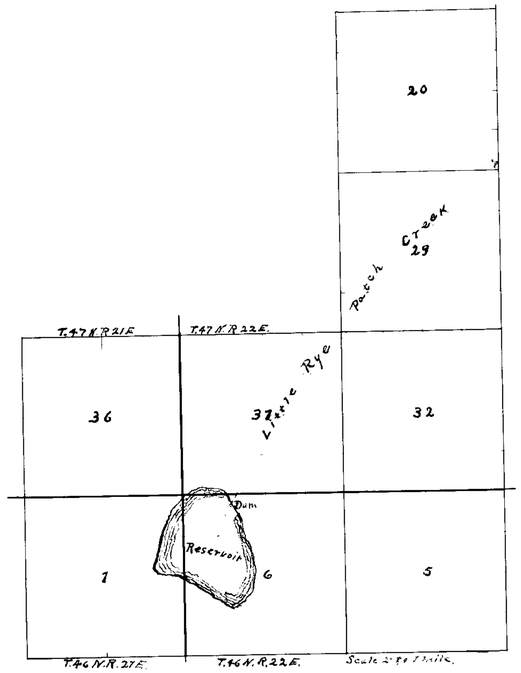

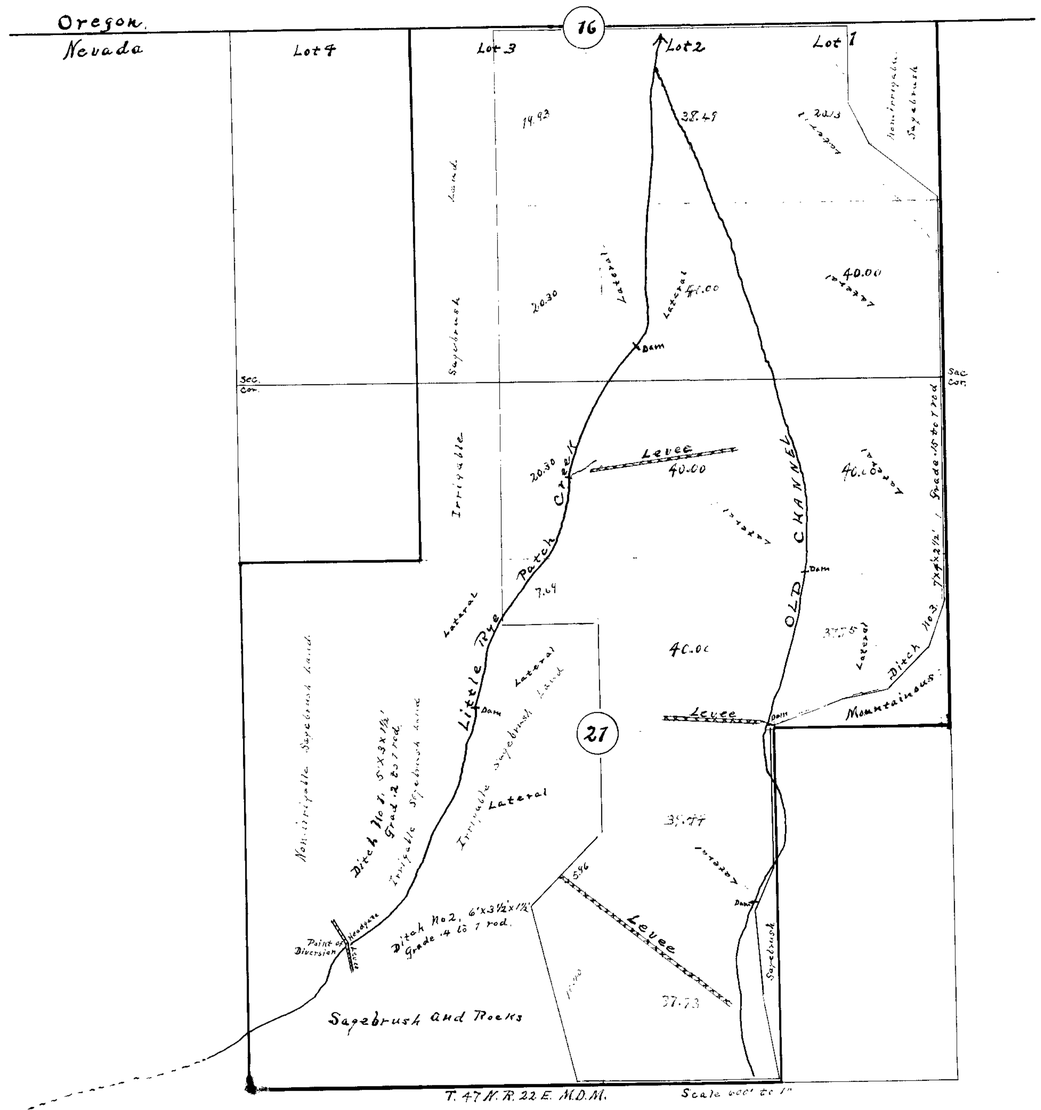

Section	Subdivision	Township	Range	Cultivated Acreage	Description of Culture	Date of first Cutting
16	Lot 1	47 N.	22 E.	20.13	Meadow	
"	" 2	" "	" "	38.49	"	
"	" 3	" "	" "	14.83	"	
"	SE¼ SW¼	" "	" "	20.30	"	
"	SW¼ SE¼	" "	" "	40.00	"	
"	SE¼ SE¼	" "	" "	40.00	"	
27	NE¼ NE¼	" "	" "	40.00	"	
"	NW¼ NE¼	" "	" "	40.00	"	
"	NE¼ NW¼	" "	" "	20.30	"	
"	SE¼ NE¼	" "	" "	37.75	"	
"	SW¼ NE¼	" "	" "	40.00	"	
"	SE¼ NW¼	" "	" "	7.64	"	
"	NW¼ SE¼	" "	" "	39.77	"	
"	SW¼ SE¼	" "	" "	37.73	"	
"	NE¼ SW¼	" "	" "	5.46	"	
"	SE¼ SW¼	" "	" "	10.40	"	
		Total	Acreage	458.12	"	

State of Nevada }
County of Washoe } ss.

I, Mont E. Hutchison, being first duly sworn, depose and say that the above map is a true and accurate plat of the lands irrigated by S.O. Cressler, as taken from the field notes of a survey made by me, completed on the 13th day of December 1921.

That the map and survey were made at the instance of S.O. Cressler, owner of said lands, and that it truly represents the irrigated lands of said S.O. Cressler.

Mont E. Hutchison
State Water-Right Surveyor

Subscribed and sworn to before me this 8th day of January 1922

E. N. Beemer County Clerk
By, Wm Murdock Deputy

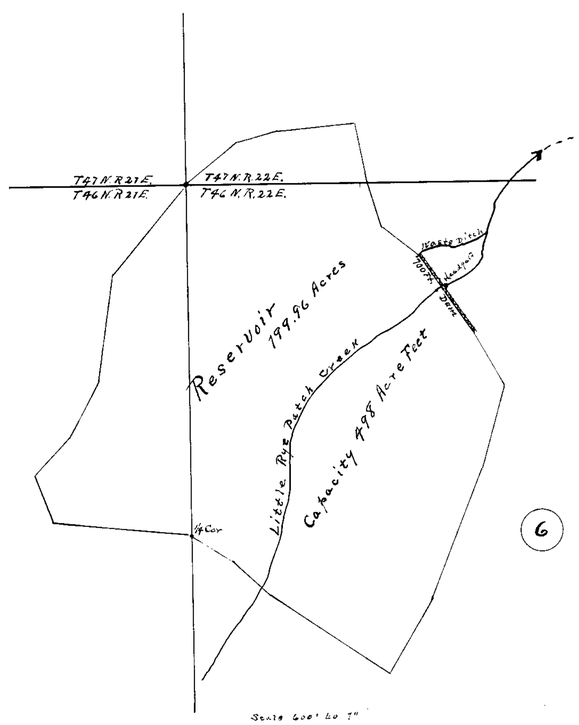

Little Rye Patch Creek
S.O. Cressler
Washoe County, Nevada
Permit No. 2779.

Jan-11-22

57970 CERTIFICATE No. 13965 ISSUED 12-7-01

Proof made on 636 BK.4 issued 7-9-22.
for 996 a.f. per annum.

57970 2779