SECT.	SUB DIVISION	TOWNSHIP	RANGE	CULTIV. ACREAGE	DESCRIPTN OF CULT.	DATE OF FIRST CULT.
17	NW¼NW¼	42 N.	40 E.	11.9	Posture	
"	SW¼NW¼	"	"	11.3	"	
18	NE¼NE¼	"	"	39.1	"	
"	SE¼NE¼	"	"	37.6	"	

Total = 99.9 ACRES

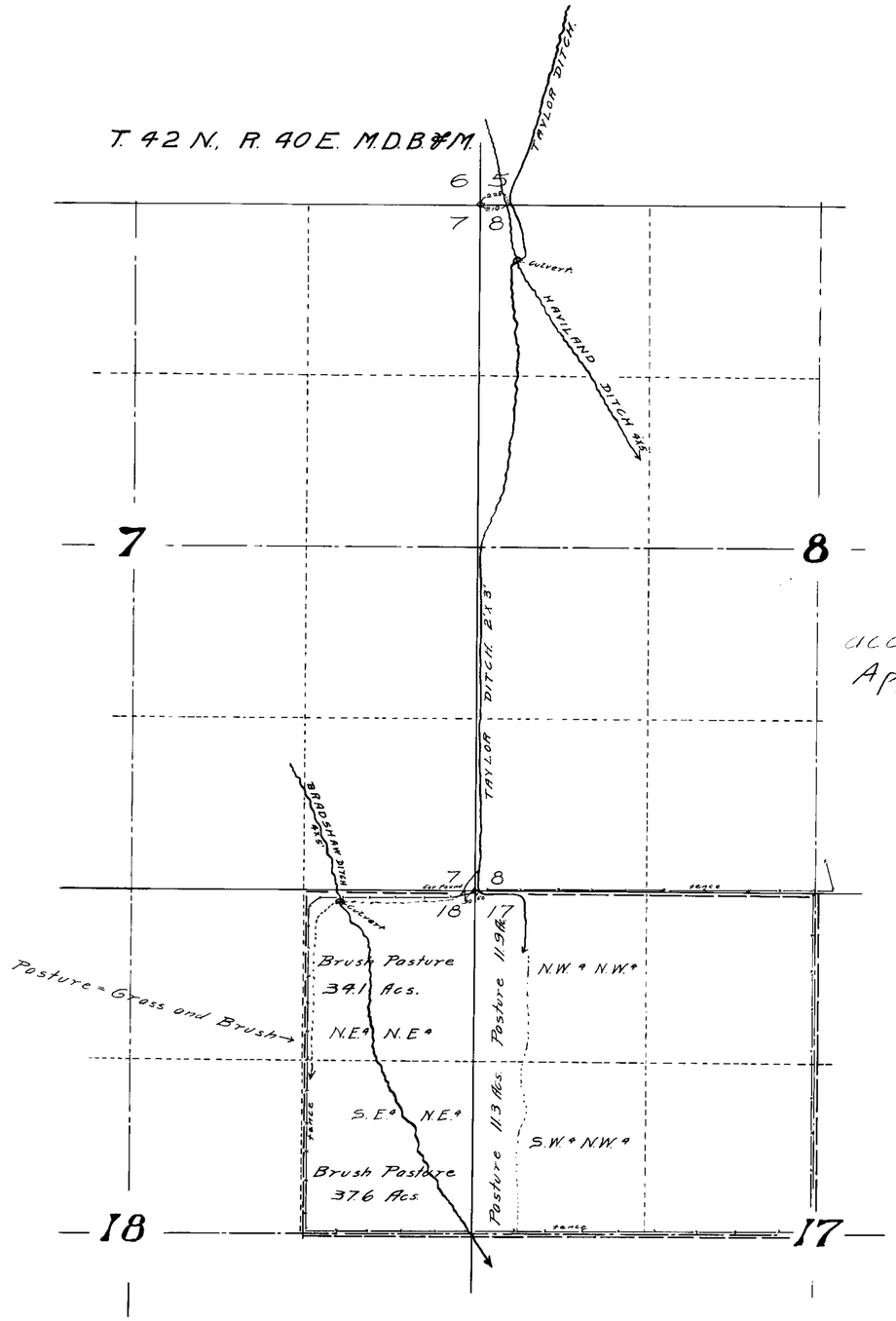

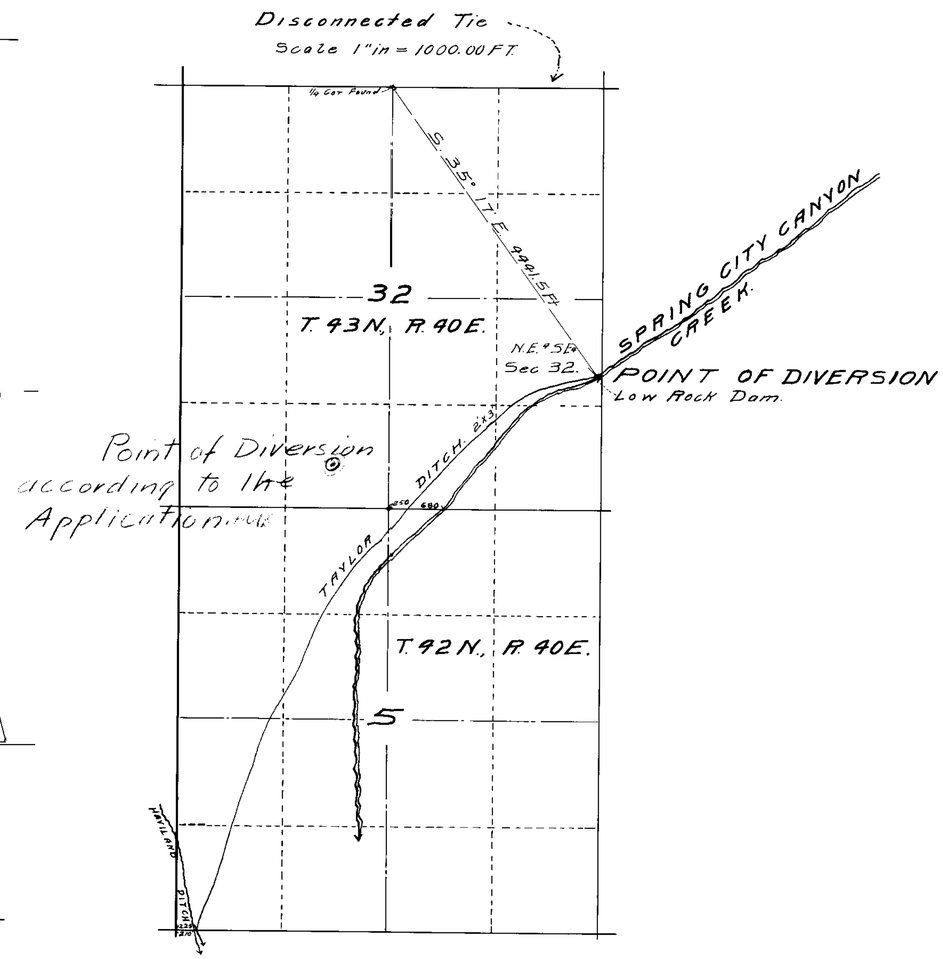

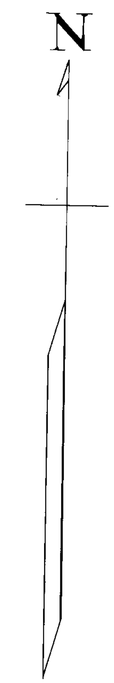

FILED
May 25, 1932
STATE ...

SCALE: 1 IN. = 600 FT.

0 200 400 600 800 1000 2000 3000 FT.

STATE OF NEVADA } S.S.
County of Humboldt

I, F. R. O'Leary, being first duly sworn, depose and say that this map, consisting of one sheet, has been correctly drawn to the designated scale from fieldnotes of a survey made by me on the 18th day of May, 1932; that it truly and correctly represents the location and extent of the works used to divert water from Spring City Canyon Creek, in Humboldt County, by E.C. and H.L. Lye for irrigation purposes. That all other works or streams which are crossed by or connected with said works, and the boundary, area and kind of culture of lands irrigated, are correctly shown and designated thereon.

F. R. O'Leary
STATE WATER RIGHT SURVEYOR.

Subscribed and sworn to before me this 24th day of May, 1932.

Henry H. Brown
NOTARY PUBLIC IN AND FOR HUMBOLDT COUNTY, NEVADA.

Certificate 1877 issued December 7, 1932

MAP TO ACCOMPANY
PROOF OF **BENEFICIAL USE**
FOR
IRRIGATION
BY
E.C. & H.L. LYE
FROM
SPRING CITY CANYON CREEK

2773