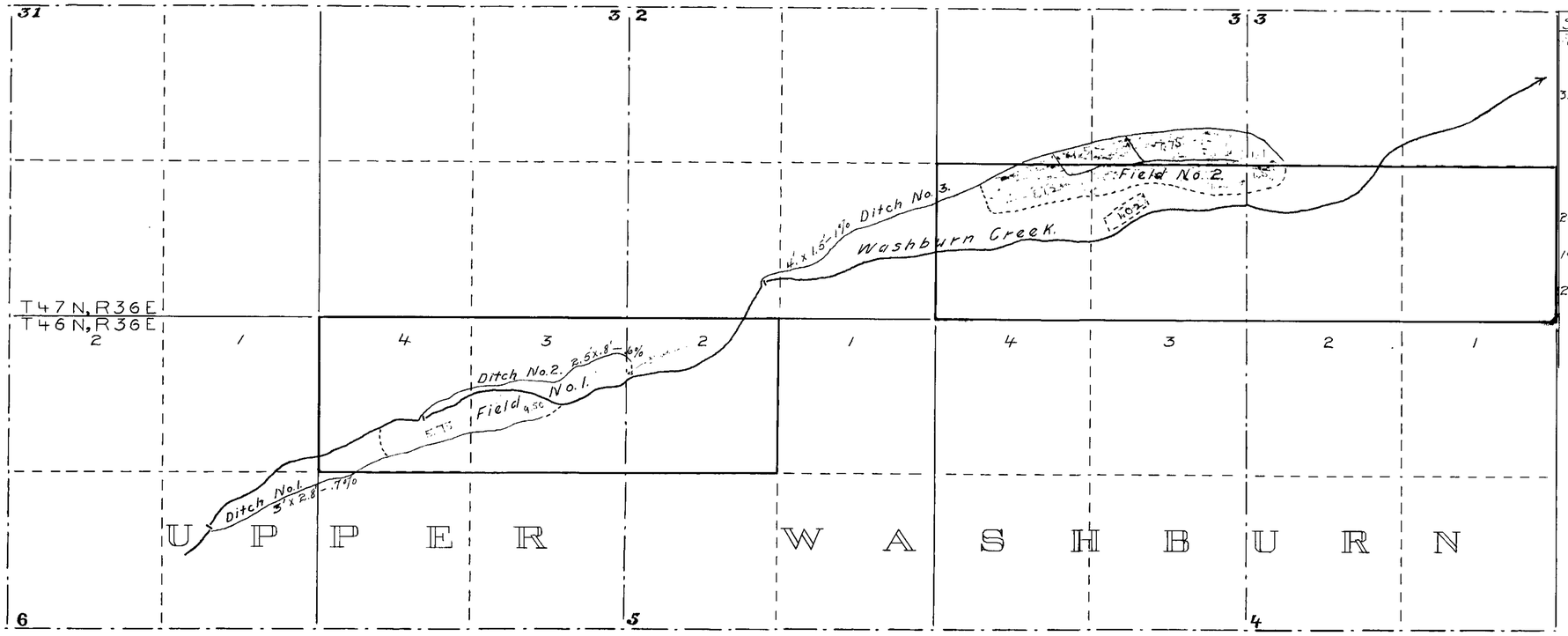


Culture Table

| S | Subdivision | T. | R. | Area | Culture | Date of First Culture |
|---|---|---|---|---|---|---|
| 6 | Lot 2 | 46N | 36E | .2 | Grain | |
| | " 3 | | | 10. | " | |
| | " 4 | | | 6. | " | |
| 33 | NW¼ of SW¼ | 47N | | 1.4 | Alfalfa | |
| | NE¼ SW¼ | | | 7.7 | " | |
| | NW¼ SE¼ | | | 1. | " | |
| | SW¼ SW¼ | | | 6.4 | " | |
| | SE¼ SW¼ | | | 7.4 | Alfalfa | |
| | SW¼ SE¼ | | | 1.3 | " | |
| | SE¼ SW¼ | | | 1. | Garden | |
| 24 | NE¼ SE¼ | | | 11.4 | Alfalfa | |
| | | | | .4 | Grain | |
| 19 | Lot 3 | 47N | 37E | 8.4 | " | |
| | | | | 8. | Pasture | |
| 20 | SW¼ of NE¼ | | | 8. | Alfalfa | |
| | | | | .9 | Grain | |
| | | | | .6 | Orchard | |
| | | | | 3. | Pasture | |

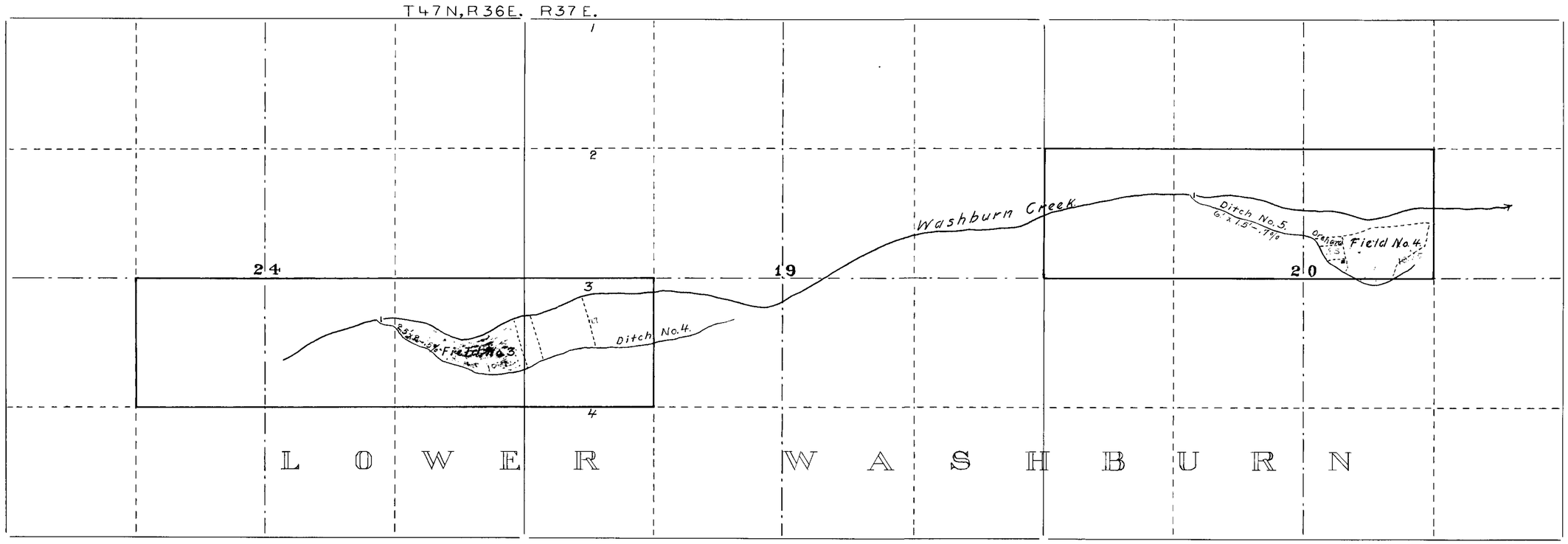


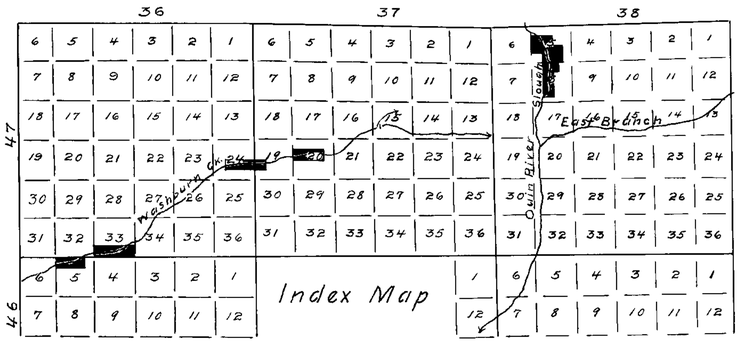


State of Nevada
County of Humboldt ss.

J. F. Abel being first duly sworn deposes and says that the above map is a true and accurate plat of the lands irrigated by W. H. and I. W. Minor, as taken from the field notes of a survey made by him on August 9, 1913:

That the map and survey were made at the instance of W. H. and I. W. Minor, owners of said lands and that it truly represents the irrigated lands of said W. H. and I. W. Minor.

J. F. Abel, Surveyor.

Subscribed and sworn to before me this 13th day of September 1917.

C. H. [illegible], Notary Public.

# MAP OF MINOR RANCH

Scale: 1 inch = 600 feet.

2622