Sec.	Sub-Division	Township	Range	Cultivated Acreage	Description of Culture	Date of first Cultivate
11	N.W.¼N.W.¼	11 N.	23 E.	33.3 Acres	Alfalfa	
11	N.E.¼N.W.¼	" "	"	16.7 "	"	
11	S.W.¼N.W.¼	" "	"	39.1 "	"	
11	S.E.¼N.W.¼	" "	"	8.4 "	"	
				97.5		

T11N.R.23E.M.D.M.

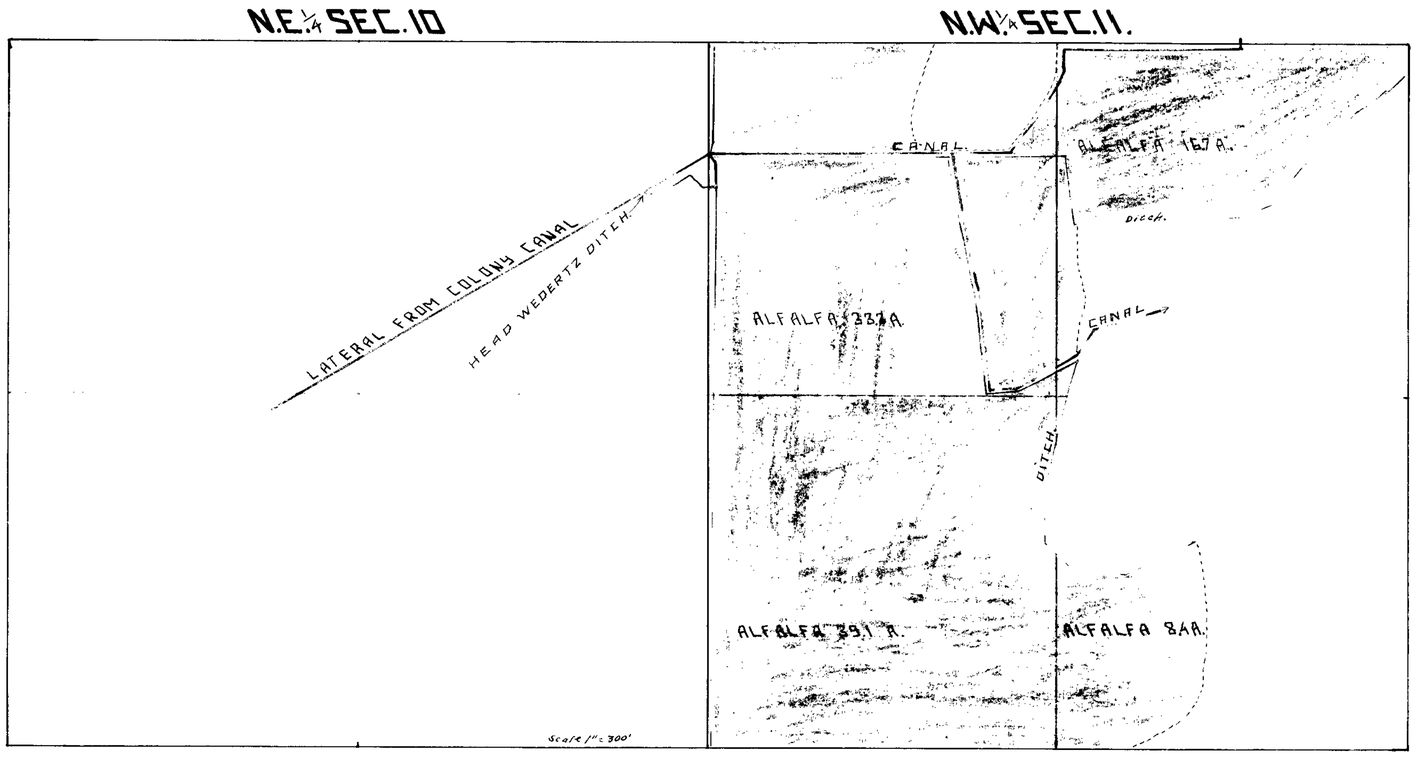

State of Nevada } ss.
County of Ormsby

I, E. K. Sweetland, being first duly sworn, deposse and say that the above map is a true and accurate plat of the lands irrigated by C.R. WEDERTZ, as taken from the field notes of a survey made by me, completed on the 25th day of April, 1923.

That the map and survey were made at the instance of C.R. Wedertz owner of said lands, and that it truly represents the irrigated lands of said C.R. Wedertz.

E. K. Sweetland.
State Water Right Surveyor.

Subscribed and sworn to before me,
this 30th day of apr. 1923.

Mabel S. Stewart

Notary Public in and for Ormsby County, Nevada.
My commission expires [illegible] 18, 1925.

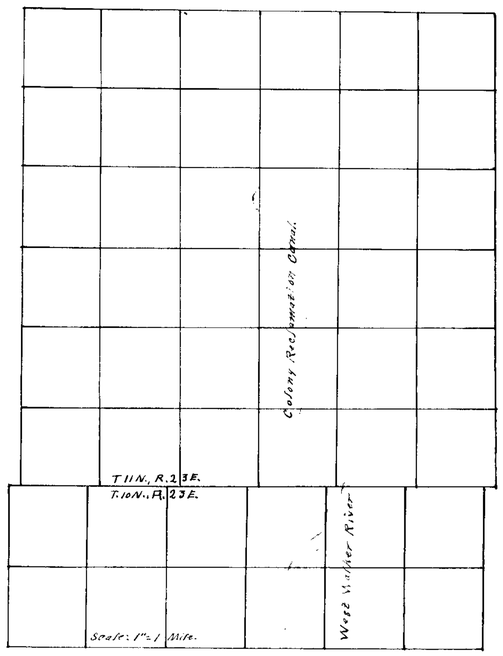

CULTURE MAP

OF

LAND OWNED

BY

C.R.WEDERTZ.

IRRIGATED FROM

WEST WALKER RIVER.

April 30, 1923

PERMIT 2533.

2533

Sec.	Sub. Div.	Tp.	Range	Cultivated Area	Kind of Culture	Date of 1st Culture
11	NE¼ SW¼	11 N	23 E	8.5 Acres	Alfalfa	
"	" " " "	" "	" "	1.5 "	Grain.	
"	" " " "	" "	" "	27.8 "	Pasture	
"	" " " "	" "	" "	2.2 "	Pond.	
"	S.E. " "	" "	" "	36.0 "	Pasture.	
"	" " " "	" "	" "	4.0 "	Pond.	
"	S.W. " "	" "	" "	1.8 "	Garden and Yard	
"	" " " "	" "	" "	4.2 "	Alfalfa.	
"	" " " "	" "	" "	5.0 "	Grain	
"	" " " "	" "	" "	27.5 "	Pasture	
"	N.W. " "	" "	" "	11.5 "	Grain	
"	" " " "	" "	" "	26.5 "	Alfalfa	
"	" " " "	" "	" "	0.5 "	Pasture	

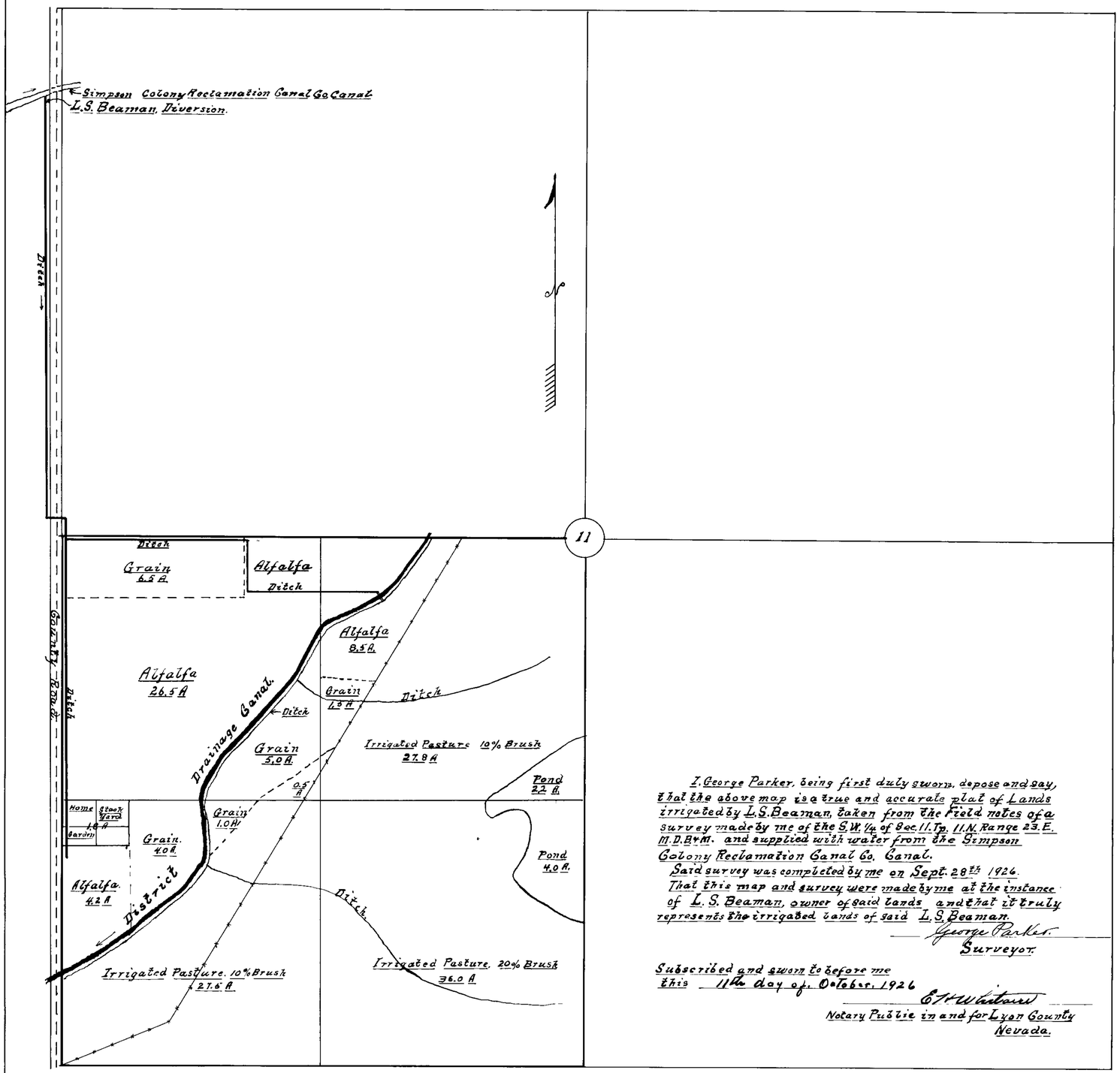

I. George Parker, being first duly sworn, depose and say, that the above map is a true and accurate plat of Lands irrigated by L.S. Beaman, taken from the Field notes of a survey made by me of the S.W. ¼ of Sec. 11. Tp. 11. N. Range 23. E. M.D.B.&M. and supplied with water from the Simpson Colony Reclamation Canal Co. Canal.

Said survey was completed by me on Sept. 28th 1926.

That this map and survey were made by me at the instance of L. S. Beaman, owner of said lands and that it truly represents the irrigated lands of said L. S. Beaman.

George Parker.
Surveyor.

Subscribed and sworn to before me this 11th day of October, 1926

E. H. Whitacre
Notary Public in and for Lyon County Nevada.

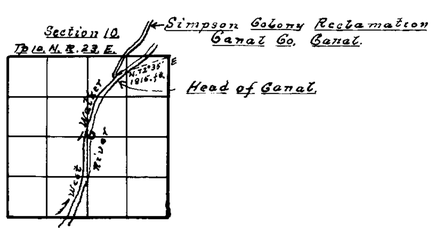

Dec. 27, 1926

MAP
of
Irrigated Land
Owned by
L.S. Beaman.
West Walker River Nevada.
Scale 1" = 300 Ft.
George Parker, Engr.
Wabuska, Nev.

2533