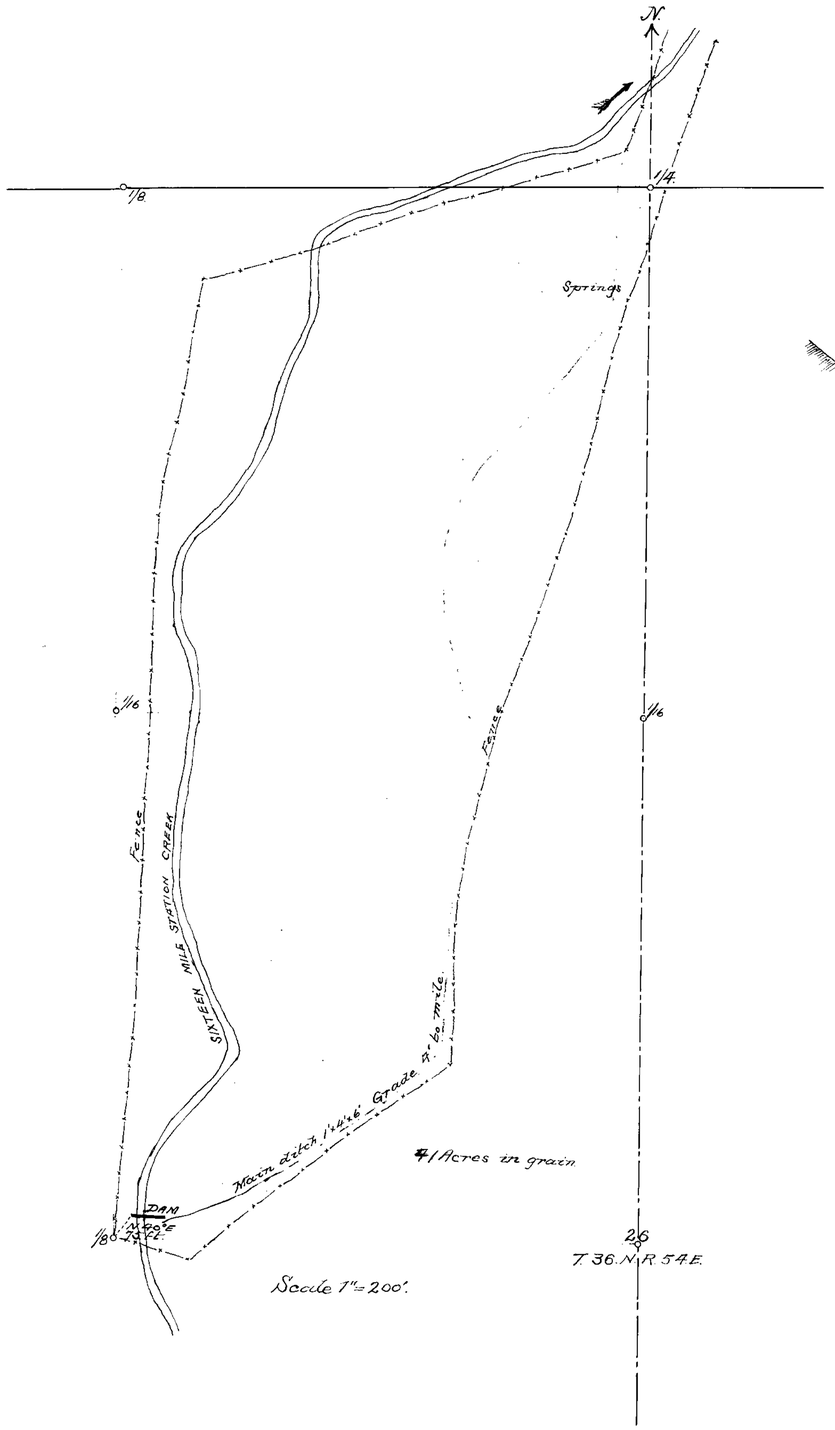

Section.	Sub-division	Township.	Range.	Cultivated Acreage.	Description of Culture.	Date of first Culture.
26	NE of NW.	36	54	25.1	Grain	1913
"	SE of NW.	"	"	15.9	"	"

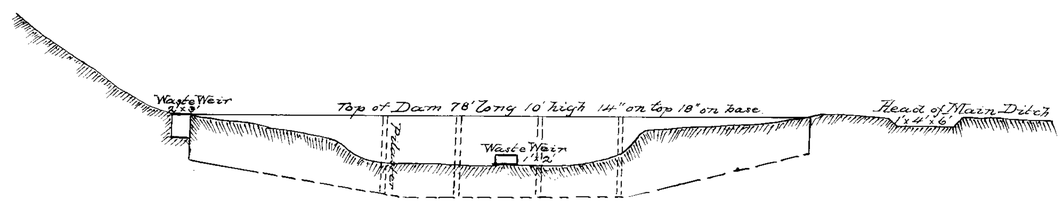

Section across Creek at Dam.
Scale 1" = 10'



Section of reinforcing Pilaster 1' Thick.
Scale 1" = 1'.

Concrete used in dam was 1 cement 2 gravel. 3 sand.

MAP of EMMET L. BACHMAN'S WATER RIGHT ON SIXTEEN MILE STATION CREEK. IN E½ NW¼, SEC. 26. T. 36. N. R. 54 E. ELKO Co. NEVADA.

Nov. 5. 1915.

FREDERICK DAVIS. C.E.
ELKO. NEVADA.

State of Nevada, } ss.
County of Elko,

I Frederick Davis, being first duly sworn, deposes and says that the above map is a true and accurate plat of the lands irrigated by Emmet L. Bachman, as taken from the field notes of a survey made by me, completed on the 5th day of November 1915.

That the map and survey were made at the instance of Emmet L. Bachman, owner of said lands, and that it truly represents the irrigated lands of said Emmet L. Bachman.

Frederick Davis
Surveyor.

Subscribed and sworn to before me, this 8th day of November 1915.

H. S. Taber
Notary Public in and for Elko County, Nevada.

2294

314 BK. 3 12-22-16.
for 0.41 c.f.