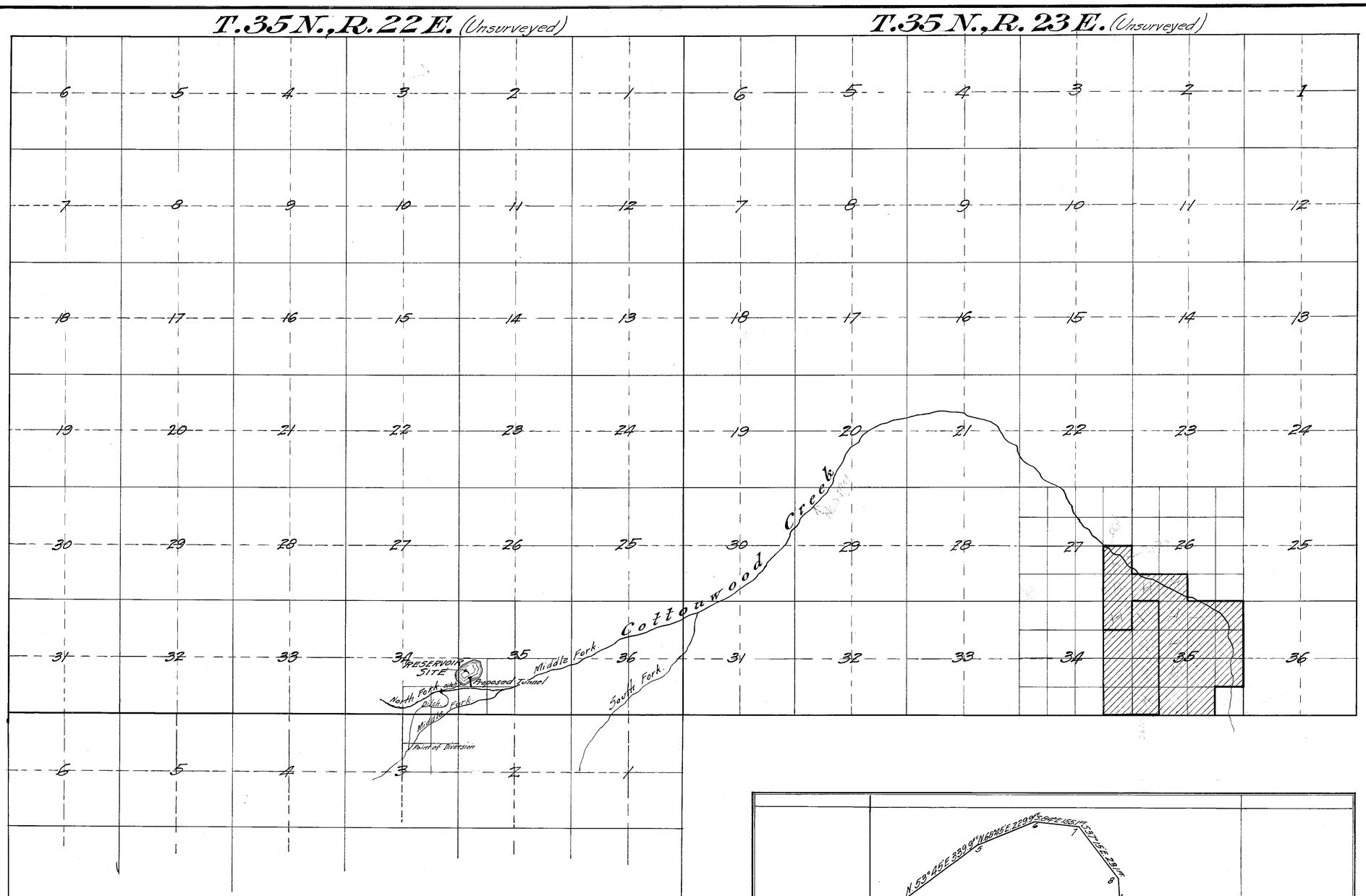

I, Joseph Durkee, hereby certify that this map is a true and accurate plat of the Cottonwood Reservoir Site, its works and the land to be irrigated by same, as taken from the field notes of a survey executed by me and at the instance of Ferdinand Huot the applicant.

Joseph Durkee.
Civil Engineer.

Note:
Flood waters are to be diverted from the Middle Fork of Cottonwood Creek in the S.W. 1/4 of the N.E. 1/4 of Sec. 3, T.34N. R.22E. M.D.B and M. and brought by ditch to reservoir in N.W. 1/4 of the S.W. 1/4 of Sec. 35, T.35N. R.22E., M.D.B and M. (Unsurveyed) thence returned to channel of the North Fork by tunnel. thence by natural channel of Cottonwood creek to the land to be irrigated by water accumulated in reservoir during flood season. The land to be irrigated is shown by hatched lines all or a part of which may be irrigated by this reservoir.

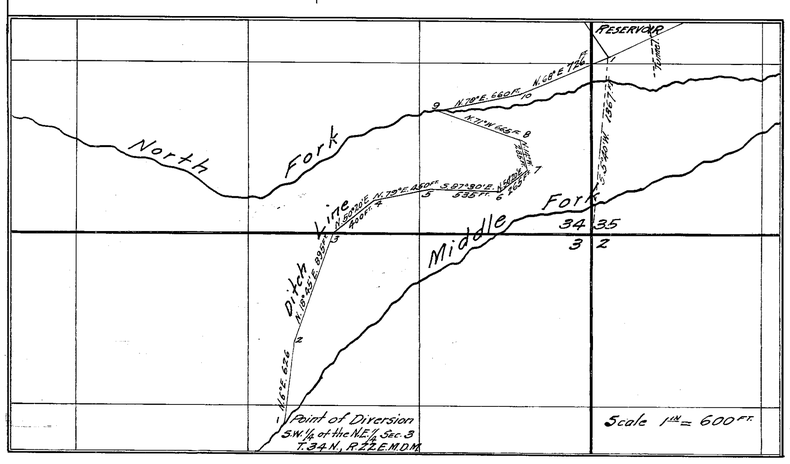

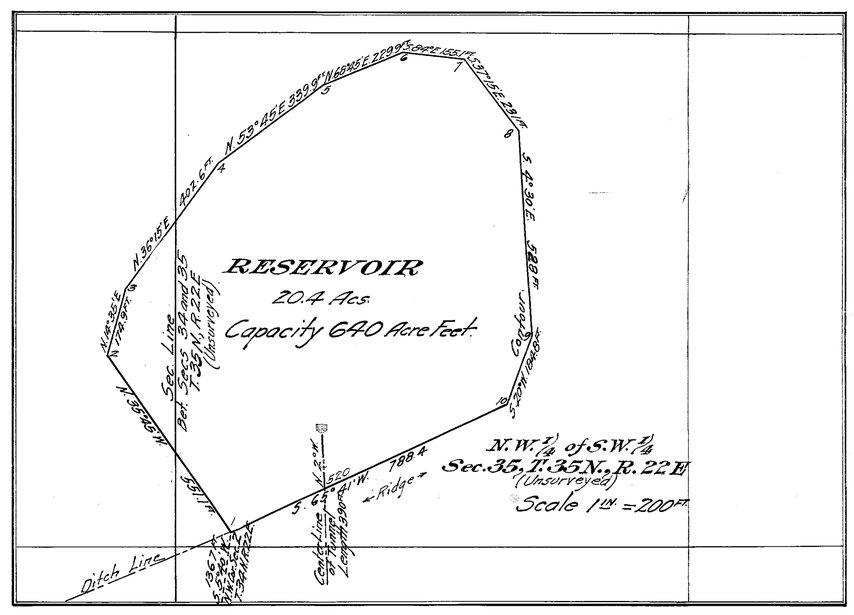

MAP OF COTTONWOOD RESERVOIR SITE

NEVADA

FERDINAND HUOT
APPLICANT.

Under 2579 Under 2010

Under 5140

2010 CERTIFICATE NO. 13017 ISSUED 4-5-93

CERTIFICATE NO. 7692 ISSUED 1-21-72

77271 77270T 76098T 65989 65988 file under 2579 - 2010-5140