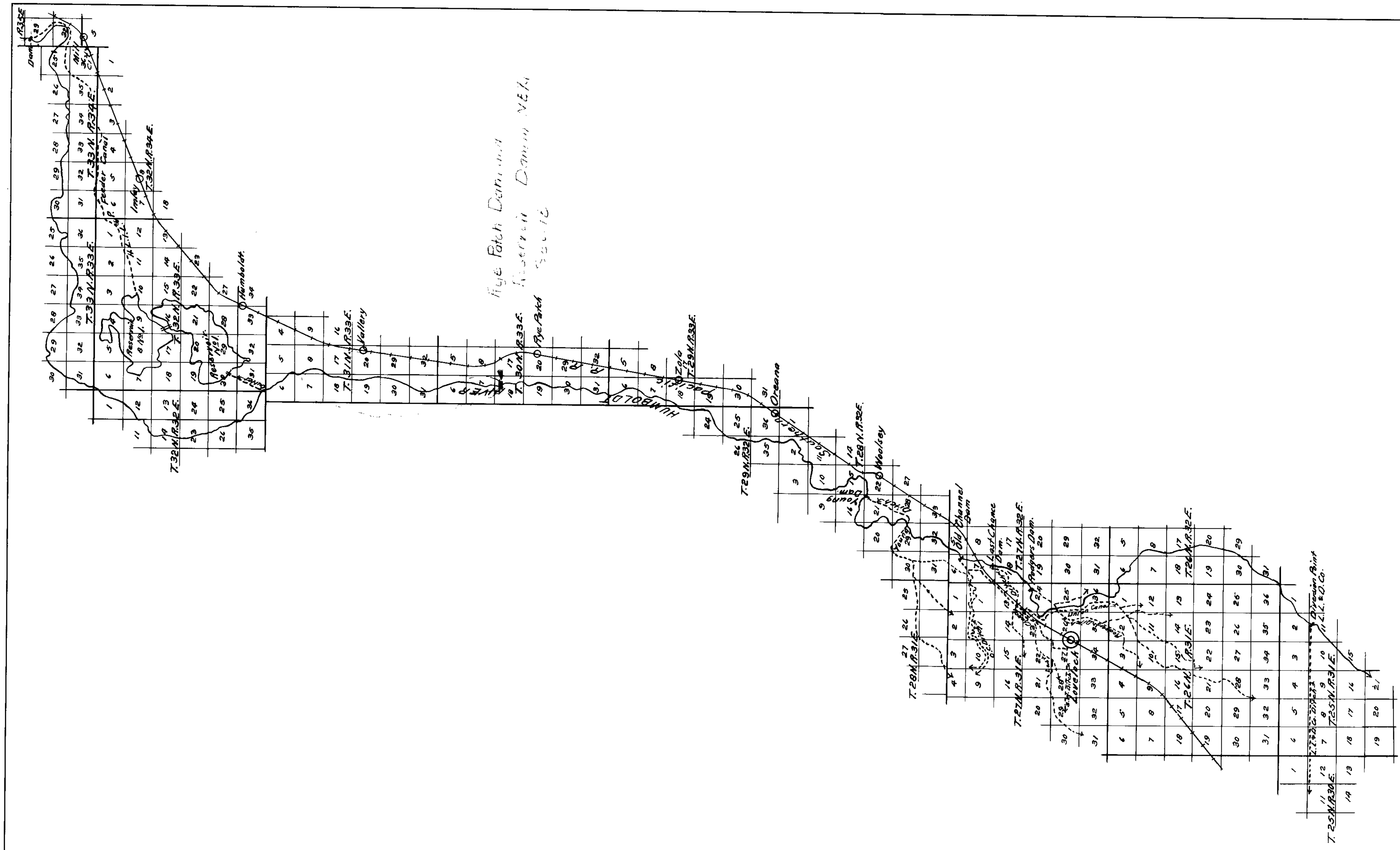

2131 Sept. 18, 1935

May 21, 1931

GENERAL MAP
ACCOMPANYING PROOF OF BENEFICIAL USE,
PERMIT 1948.
HUMBOLDT-LOVELOCK IRRIGATION,
LIGHT AND POWER COMPANY.
SCALE - 1" = 2 MI.

L. H. Taylor.

66554-T. 62395T 1948

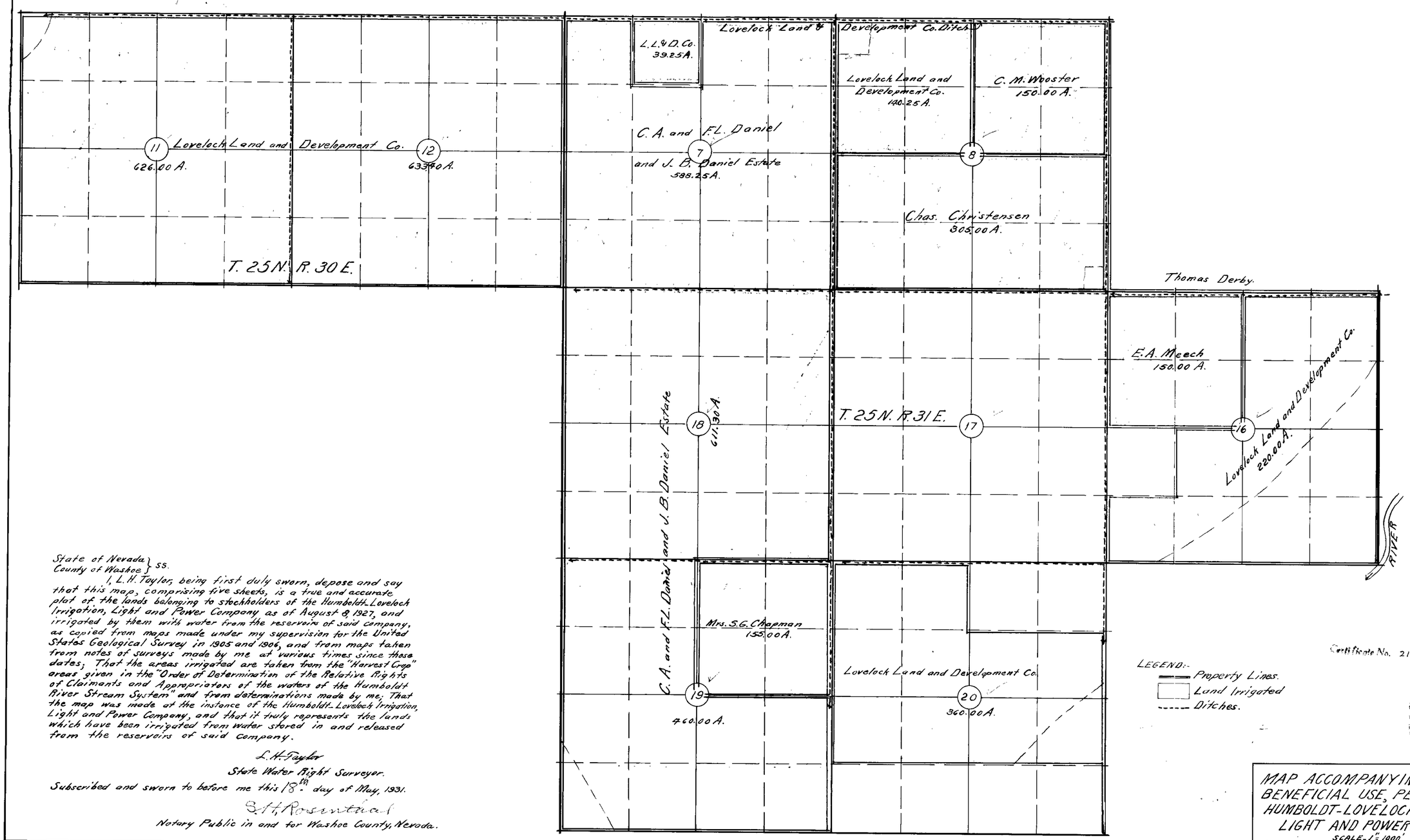

State of Nevada } ss.
County of Washoe }

I, L.H. Taylor, being first duly sworn, depose and say that this map, comprising five sheets, is a true and accurate plat of the lands belonging to stockholders of the Humboldt-Lovelock Irrigation, Light and Power Company as of August 8, 1927, and irrigated by them with water from the reservoirs of said company, as copied from maps made under my supervision for the United States Geological Survey in 1905 and 1906, and from maps taken from notes of surveys made by me at various times since those dates; That the areas irrigated are taken from the "Harvest Crop" areas given in the "Order of Determination of the Relative Rights of Claimants and Appropriators of the waters of the Humboldt River Stream System" and from determinations made by me; That the map was made at the instance of the Humboldt-Lovelock Irrigation, Light and Power Company, and that it truly represents the lands which have been irrigated from water stored in and released from the reservoirs of said company.

L.H. Taylor
State Water Right Surveyor.

Subscribed and sworn to before me this 18th day of May, 1931.

S.H. Rosenthal
Notary Public in and for Washoe County, Nevada.

Certificate No. 2131 Issued Sept 18, 1935

May 21, 1931.

MAP ACCOMPANYING PROOF OF BENEFICIAL USE, PERMIT 1948
HUMBOLDT-LOVELOCK IRRIGATION, LIGHT AND POWER COMPANY.
SCALE-1" = 1000' SHEET 1 OF 5

66554-T 62395 T 1948

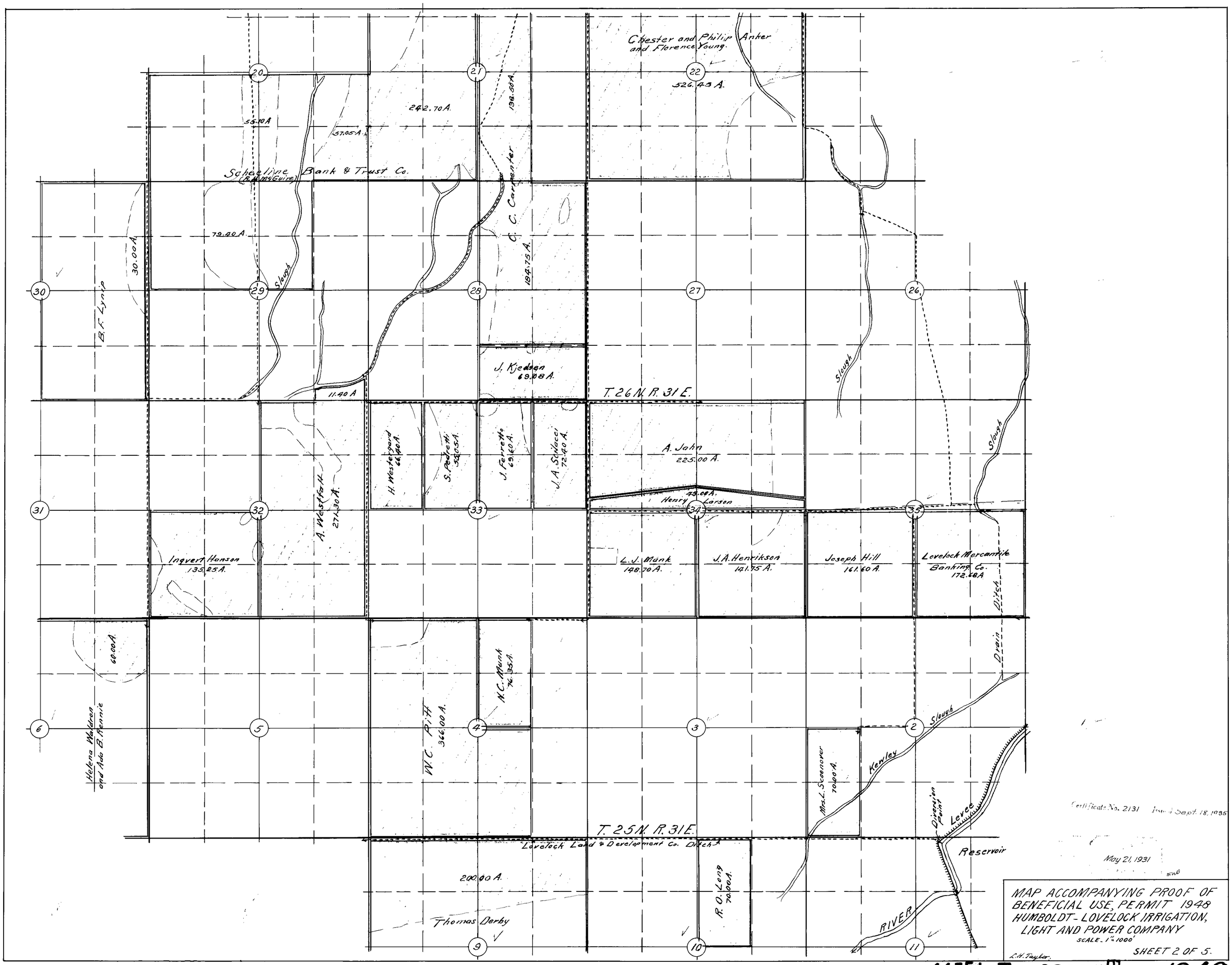

Certificate No. 2131 Issued Sept. 18, 1935

May 21, 1931

MAP ACCOMPANYING PROOF OF BENEFICIAL USE, PERMIT 1948 HUMBOLDT-LOVELOCK IRRIGATION, LIGHT AND POWER COMPANY

SCALE - 1" = 1000'

SHEET 2 OF 5.

L.H. Taylor.

66554-T 62395 T 1948

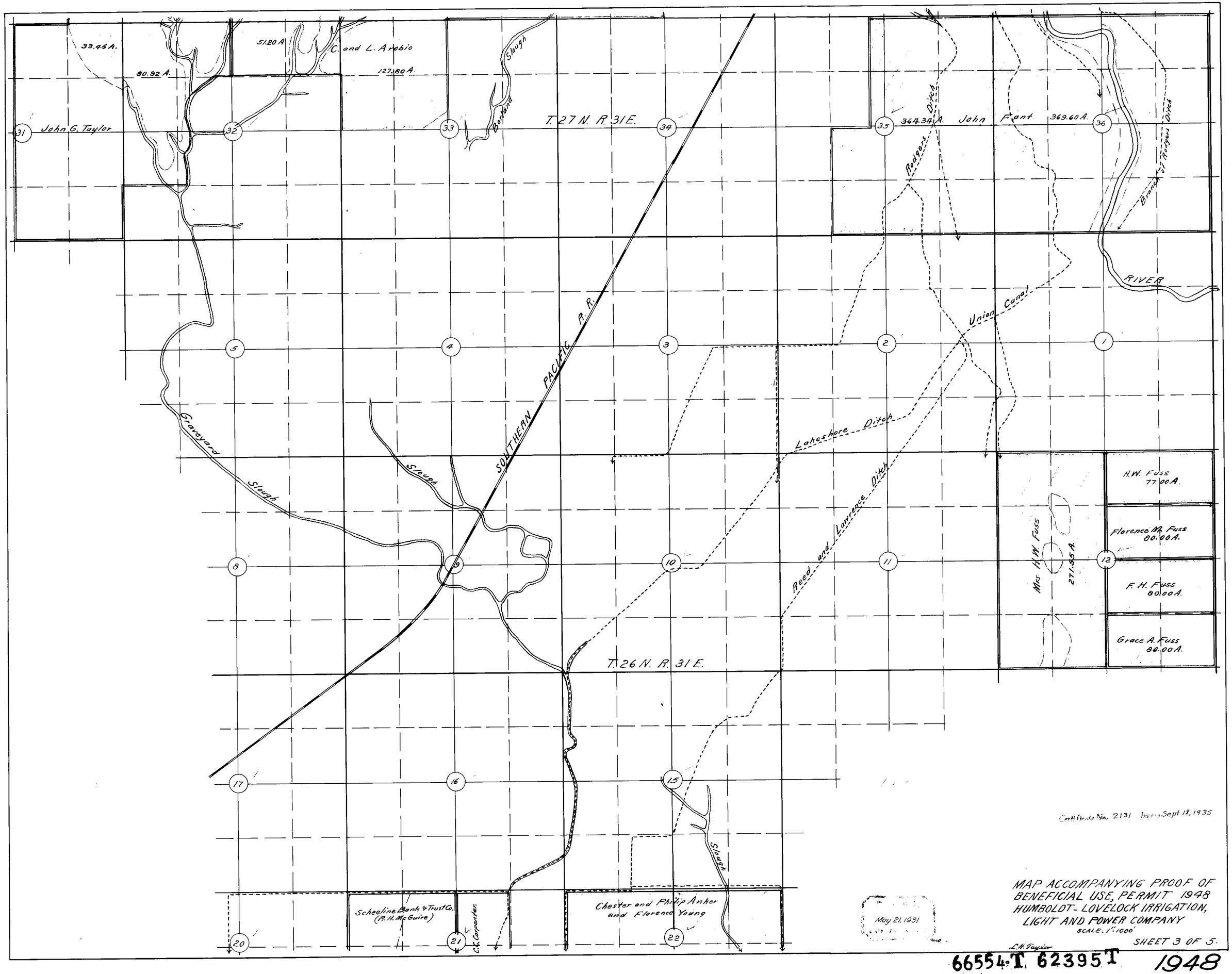

66554-T. 62395T 1948

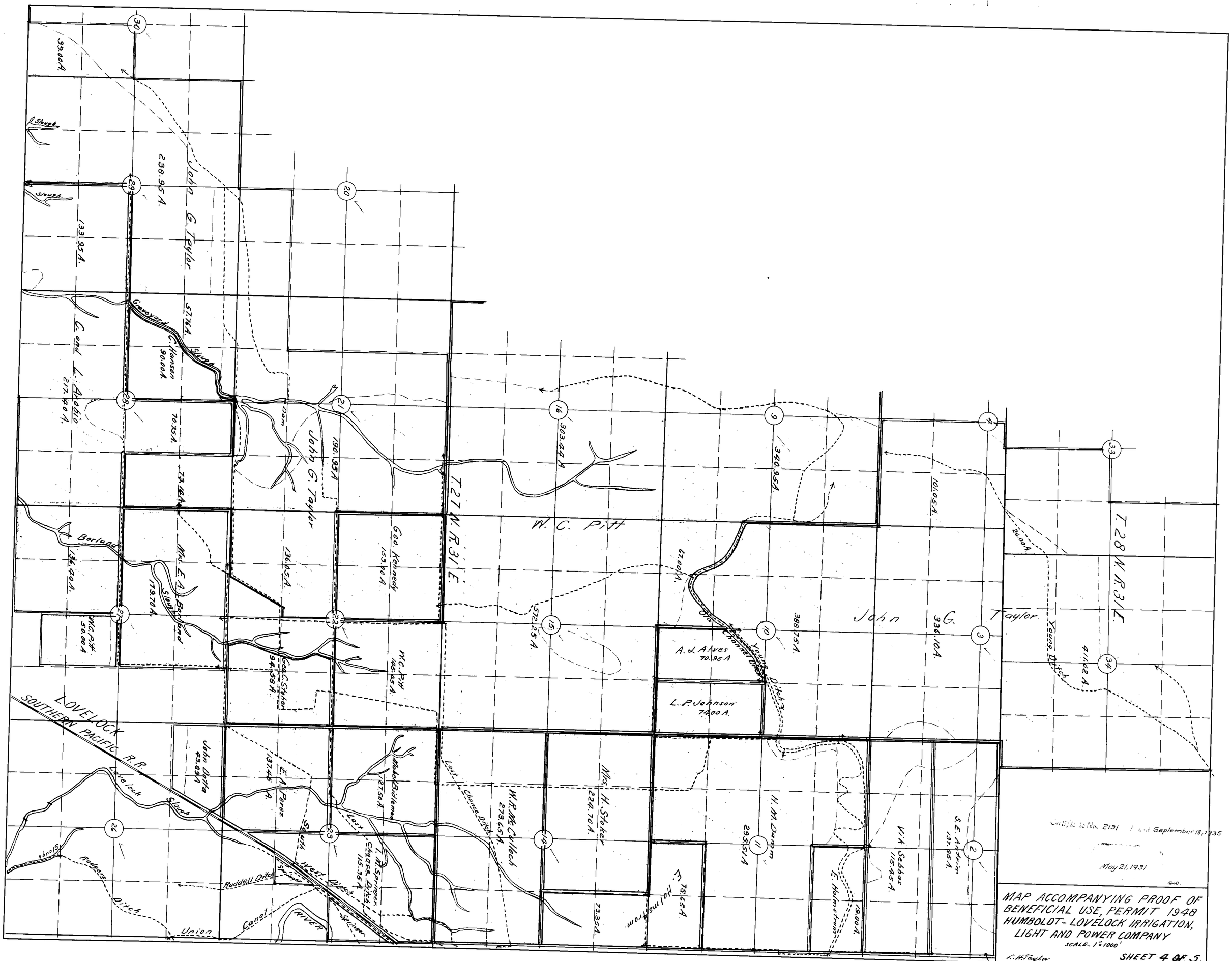

66554-T 62395 T 1948

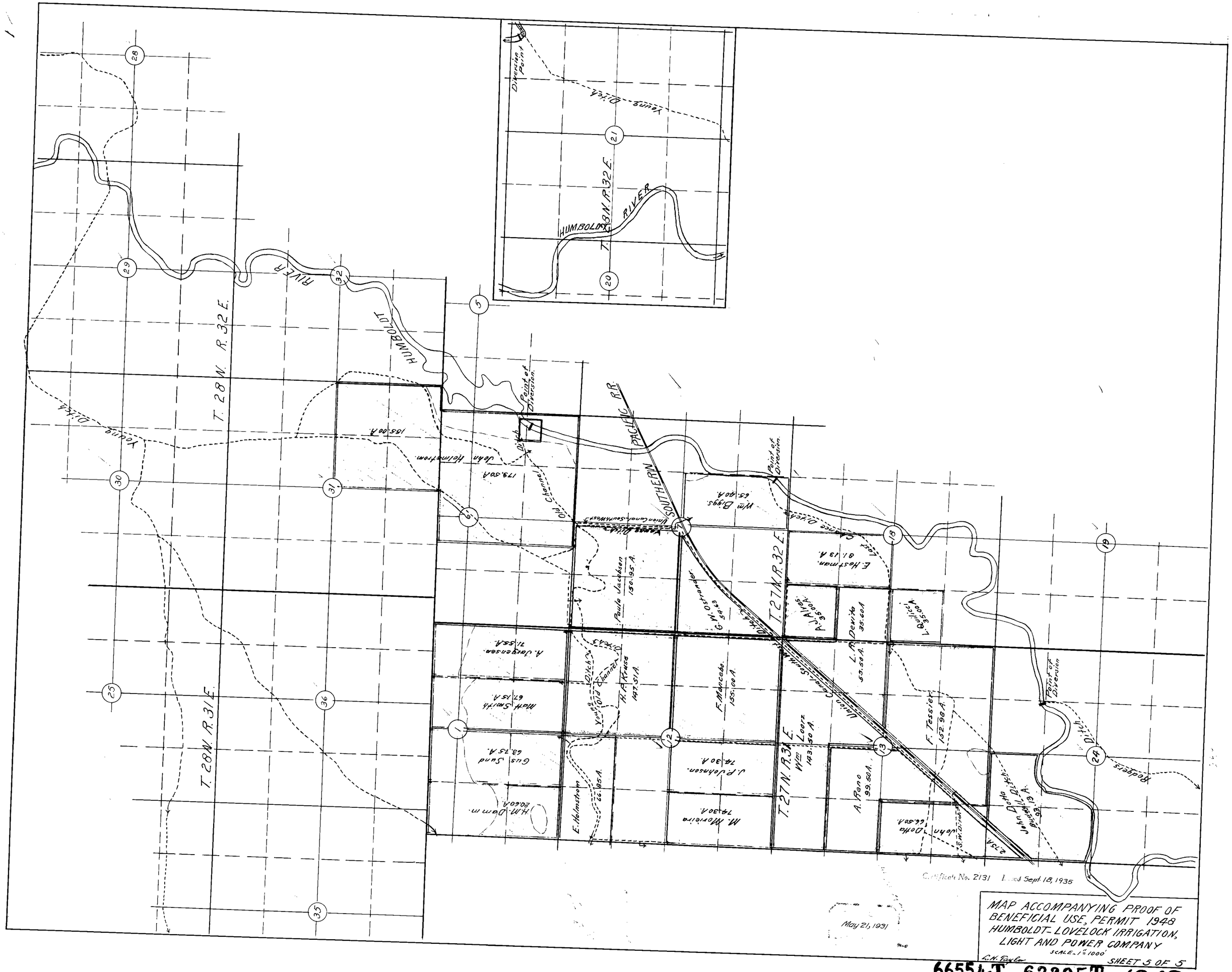

66554-T 62395T 1948