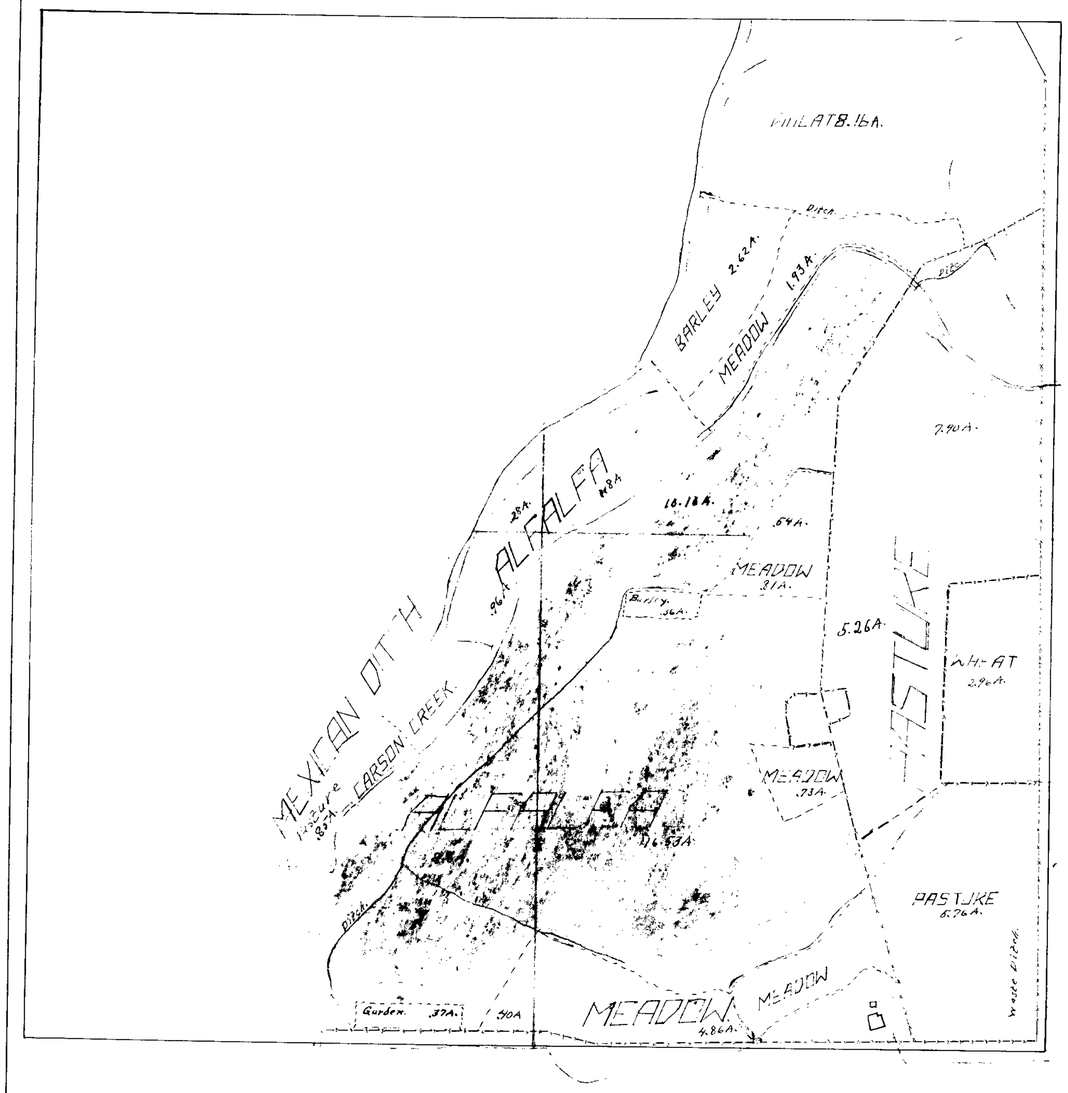

N.E.¼ SEC. 15 T. 15N., R. 20 E.

Sec.	Sub-Division	Township	Range	Cultivated Acreage	Description of Culture	Date of first Culture
15	N.E.¼ N.E.¼	15N	20E	8.16	Wheat.	
				2.62	Barley.	
				1.93	Meadow.	
				11.90	Alfalfa.	
				7.90	Pasture.	
	N.W.¼ N.E.¼			.28	Alfalfa.	
	S.E.¼ N.E.¼			11.83	Pasture.	
				6.40	Meadow.	
				2.96	Wheat.	
				.36	Barley.	
				16.63	Alfalfa.	
	S.W.¼ N.E.¼			.37	Garden.	
				9.76	Alfalfa.	
				.36	Pasture.	
				.40	Meadow.	

State of Nevada.
County of Ormsby } ss.

I, E. H. Sweetland, being first duly sworn, depose and say that the above map is a true and accurate plat of the lands irrigated by Wm. D. Swaill, taken from the field notes of a survey made by me completed on the 16th day of June, 1926.

That the map and survey were made at the instance of Wm. D. Swaill, owner of said lands, and that it truly represents the irrigated lands of said Wm. D. Swaill.

E. H. Sweetland.
State Water Right Surveyor.

Subscribed and sworn to before me,
this 8th. day of July, 1926.

Geo. L. Fletcher
Notary Public in and for Ormsby County, Nevada.
My commission expires March 3, 1929

CULTURE MAP
OF
LAND OWNED
BY
WM. J. SWAIL
Dec. 19, 1926.
IRRIGATED FROM
CARSON RIVER.
THROUGH
MEXICAN DITCH

Scale: 1" = 200'

1926

1926

STATE OF NEVADA }
COUNTY OF ORMSBY } ss.

I, Harvey M. Payne, being first duly sworn, depose and say that this map has been drawn to the designated scale from the field notes of a survey made by me on Jan. 14, 1938; that it truly and correctly represents the location and extent of the works constructed to divert water from the Carson River through the Mexican Ditch and the lands irrigated thereby by Marie Anderson under Permit No. 1946; and that said point of diversion and works are correctly shown hereon.

Harvey M. Payne
WATER RIGHT ENGINEER

Subscribed and sworn to before me this 5th day of March, 1939.

Notary Public in and for
Ormsby County, Nevada.

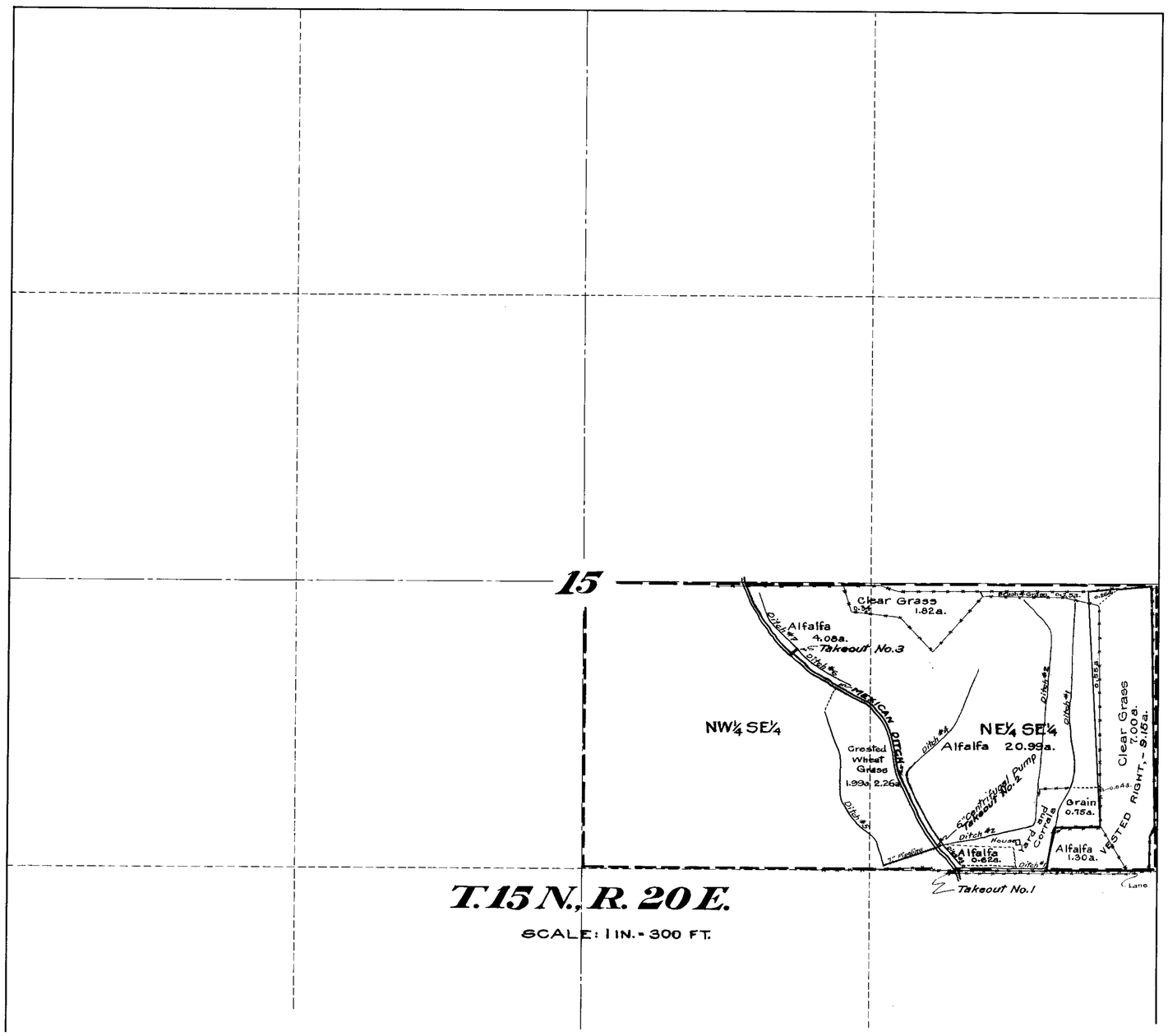

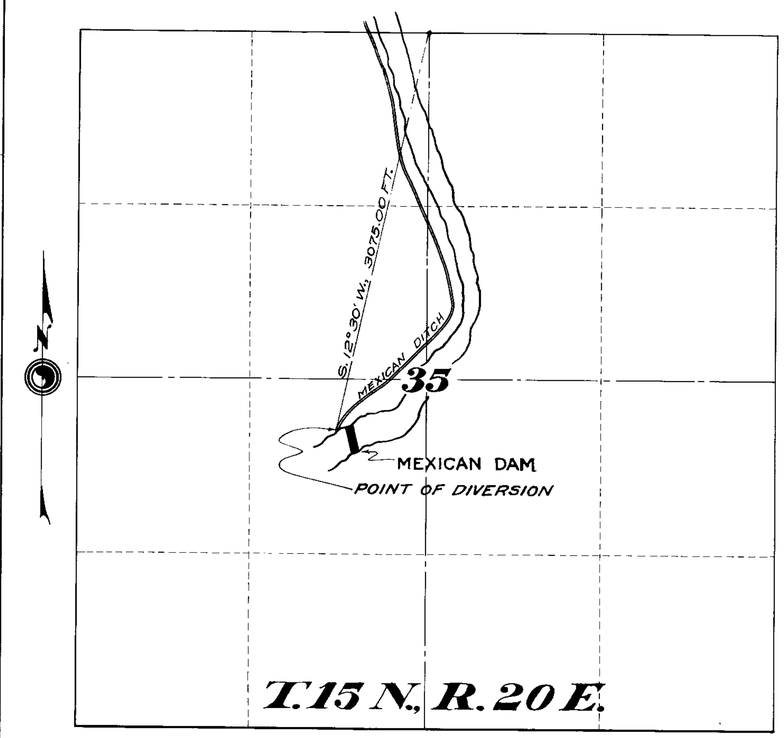

SCALE: 1 IN. = 600 FT.

NOTE:- Map filed on Nov. 26, 1917 under Permit No. 1946 shows the point of diversion from Carson River differently for reasons explained in note on map of Alfred Chartz under said permit.

March 27, 1939

2454 Apr 7, 1939

MAP
TO ACCOMPANY
PROOF OF BENEFICIAL USE
UNDER
PERMIT NO. 1946
BY
MARIE ANDERSON
FROM
CARSON RIVER
FOR
IRRIGATION AND DOMESTIC PURPOSES

SURVEYED AND MAPPED BY HARVEY M. PAYNE, WATER RIGHT ENGINEER

1946

SECTION	SUBDIVISION	TOWNSHIP	RANGE	CULTIVATED ACREAGE	REMARKS	DATE OF FIRST CULTURE
10	SE¼NE¼	15 N	20 E	3.8		
	NE¼SE¼			29.0		
	SE¼SE¼			21.6		
11	SW¼NW¼			18.4		
	SE¼NW¼			5.0		
	NW¼SW¼			35.8		
	NE¼SW¼			13.6		
	SW¼SW¼			36.5		
	SE¼SW¼			17.6		
14	NW¼NW¼			39.2		

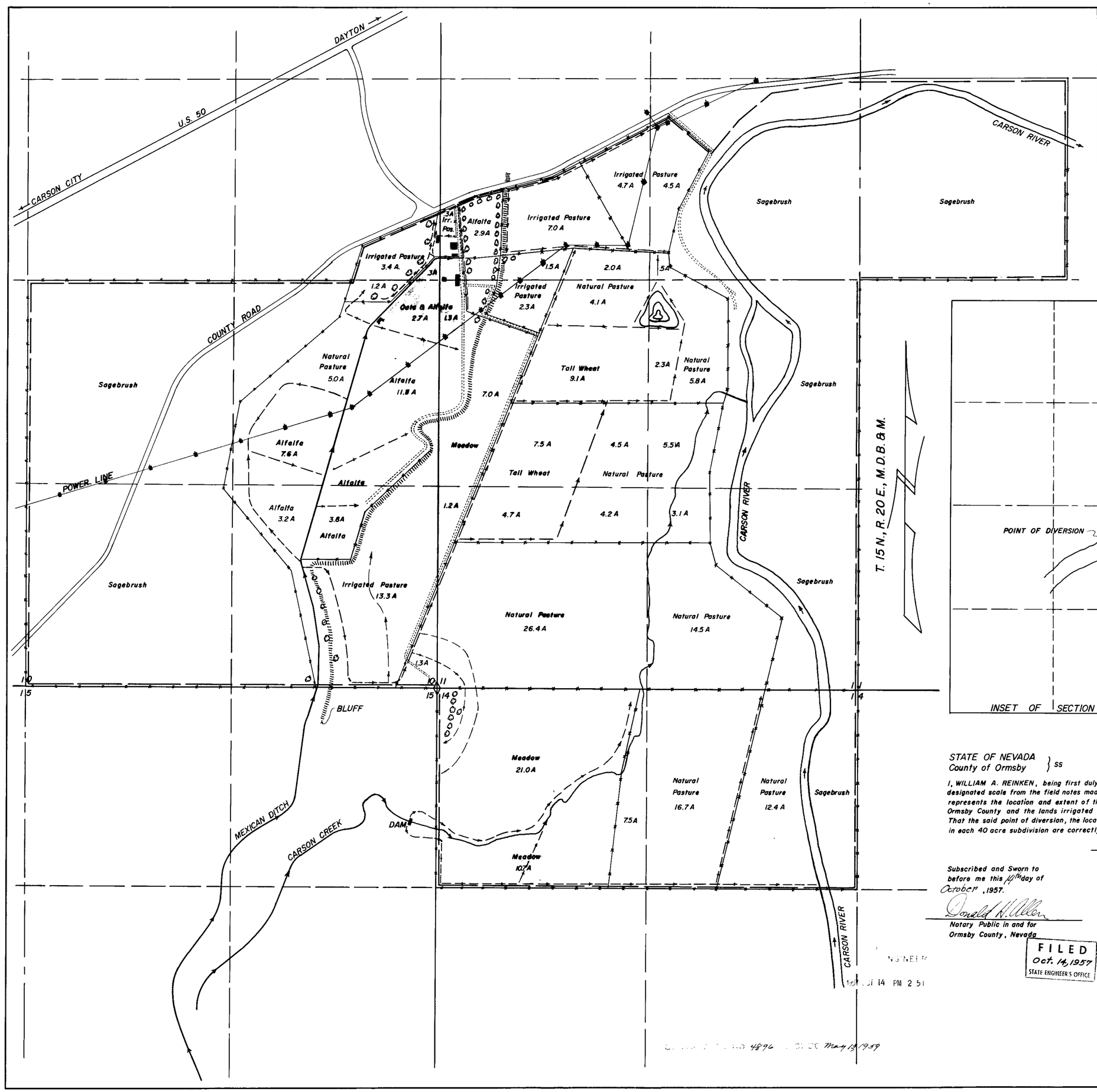

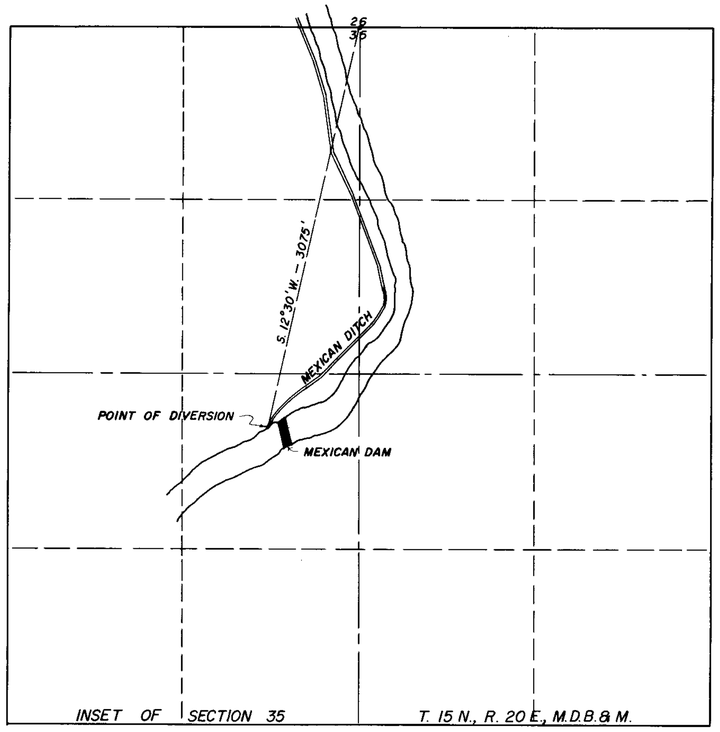

SCALE: 1 INCH = 600 FEET

STATE OF NEVADA
County of Ormsby } ss

I, WILLIAM A. REINKEN, being first duly sworn, depose and say that this map has been drawn to the designated scale from the field notes made by me on September 14, 1957, that it truly and correctly represents the location and extent of the works used to divert water from CARSON RIVER in Ormsby County and the lands irrigated thereby by BLAKE DARLING under Permit No. 1946 That the said point of diversion, the location of the diverting channel, and the area and kind of culture in each 40 acre subdivision are correctly designated thereon.

William A. Reinken
STATE WATER RIGHT ENGINEER

Subscribed and Sworn to before me this 14th day of October, 1957.

Donald H. Allen
Notary Public in and for Ormsby County, Nevada

FILED
Oct. 14, 1957
STATE ENGINEER'S OFFICE

SCALE IN FEET

0 300 600 900 1200 1500

MAP

TO ACCOMPANY PROOF OF BENEFICIAL USE UNDER PERMIT NO. 1946 BY **BLAKE DARLING** FROM **CARSON RIVER** FOR IRRIGATION & DOMESTIC PURPOSES

AUGUST 1957

1946

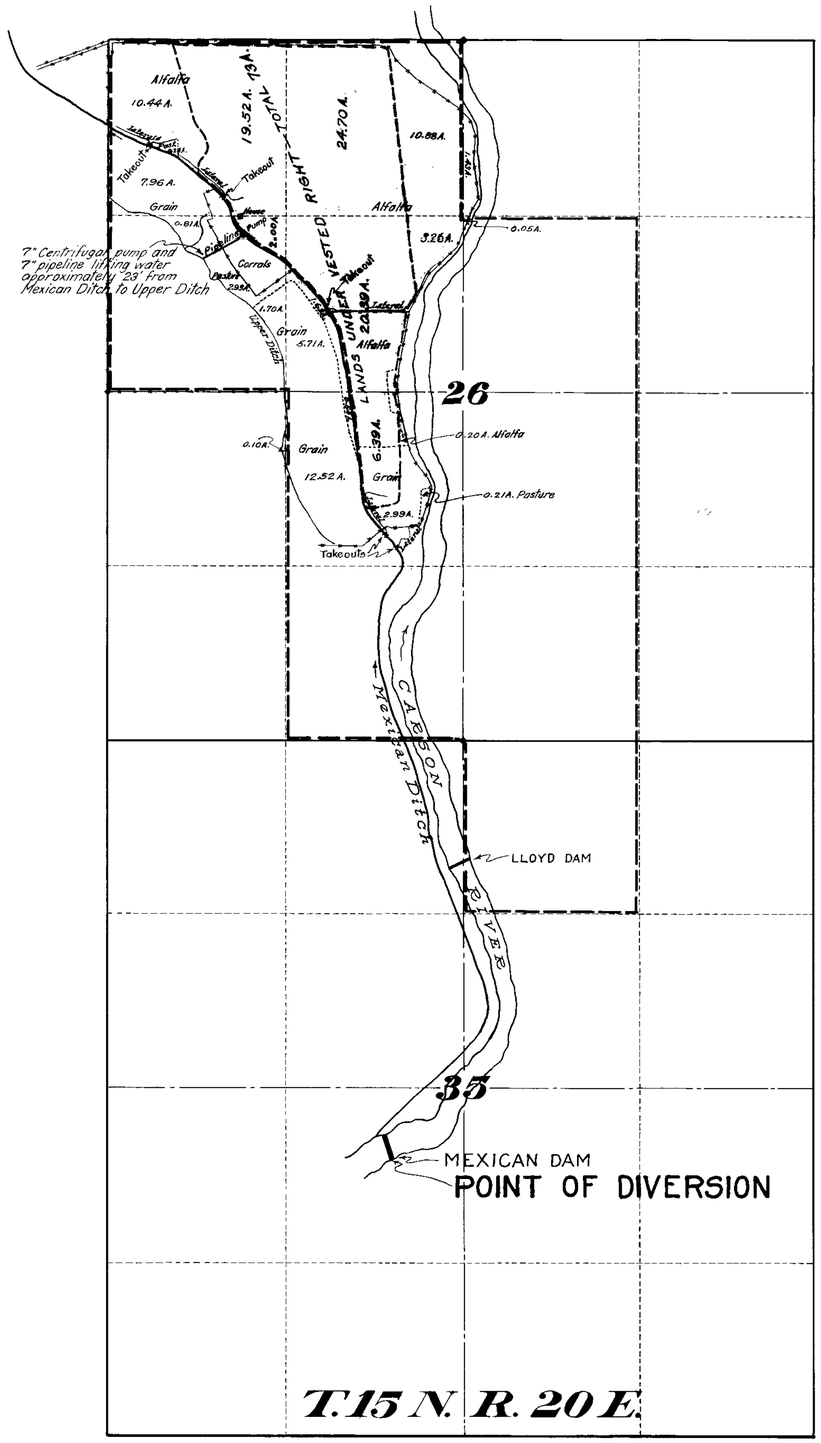

STATE OF NEVADA }
COUNTY OF ORMSBY } SS.

I, Harvey M. Payne, being first duly sworn, depose and say that this map has been drawn to the designated scale from the field notes of a survey completed by me on September 28, 1933; that it truly and correctly represents the location and extent of the works constructed to divert water from the Carson River through the Mexican Ditch and the lands irrigated thereby by Alfred Chartz, and particularly those irrigated under Permit No. 1946; and that said point of diversion and works are correctly shown hereon.

Harvey M. Payne
WATER RIGHT ENGINEER

Subscribed and sworn to before me this 1st day of June, 1936.

N. S. [illegible]
Notary Public in and for
Ormsby County, Nevada.

N

NOTE: Map filed on Nov. 26, 1917 under Permit No. 1946 shows the subdivision lines in Secs. 26 and 35 differently due to the fact that, at the time of the survey in 1917, a pile of rocks shown to the above subscribed as the ¼ Cor. between Secs. 26 and 35 later developed not to be the Cor.
Therefore, this map is correct as to subdivision lines and point of diversion.

2372 10/5/36

SCALE: 1 IN. = 600 FT.

June 8, 1936

MAP
TO ACCOMPANY
AMENDED PROOF OF BENEFICIAL USE
UNDER
PERMIT NO. 1946
OF
ALFRED CHARTZ
FROM
CARSON RIVER
FOR
IRRIGATION AND DOMESTIC PURPOSES

SURVEYED AND MAPPED BY HARVEY M. PAYNE, WATER RIGHT ENGINEER

1946