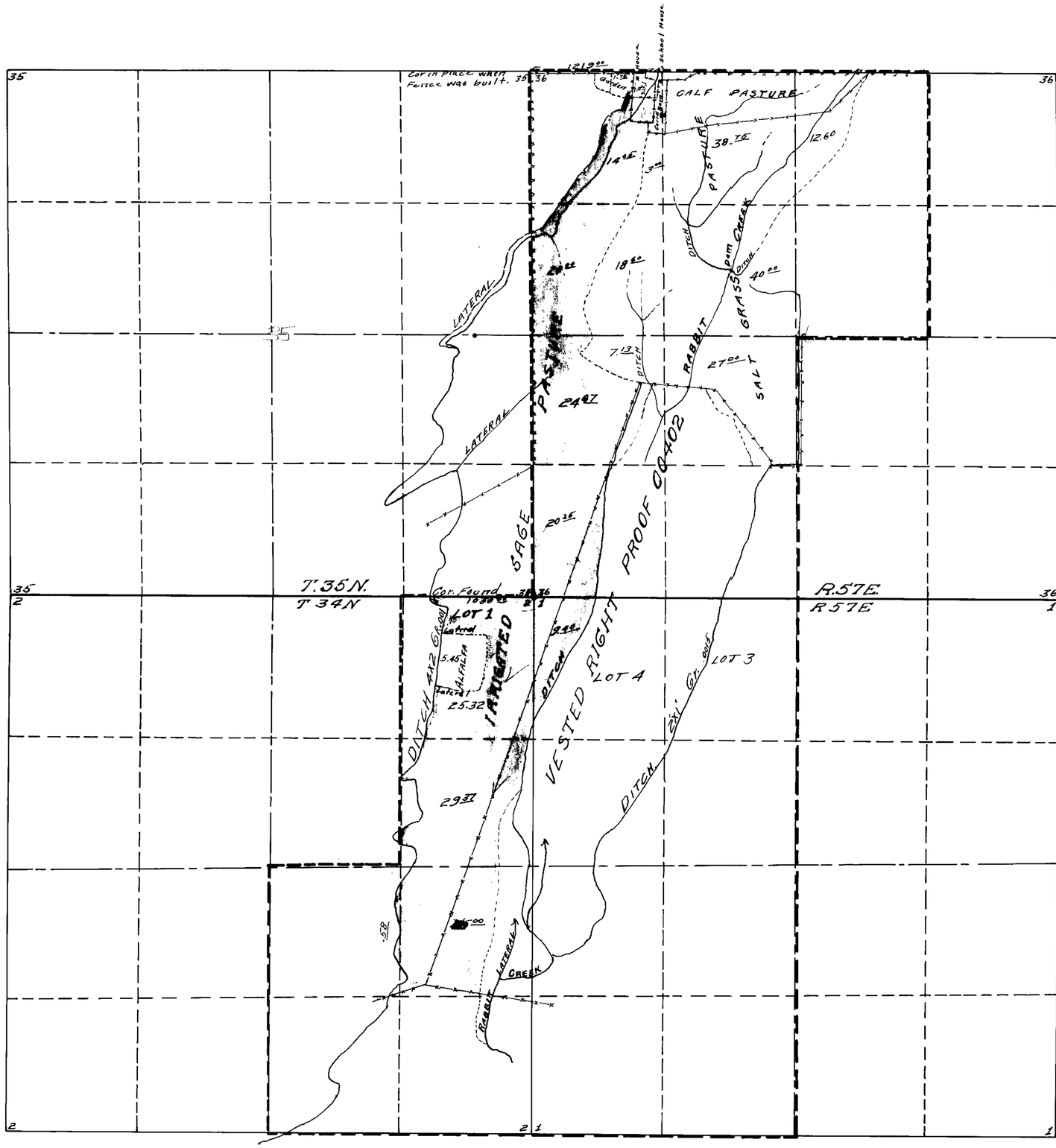

SECTION	SUB DIVISION	TOWNSHIP	RANGE	CULTIVATED ACREAGE	DESCRIPTION OF CULTURE	DATE OF FIRST CULTURE
1	LOT 4	34	57	9.40	Irrigated Sage	
2	LOT 1	"	"	25.32	" "	
"	"	"	"	5.45	ALFALFA	
"	SE¼ NE¼	"	"	29.37	Irrigated Sage	
"	NE¼ SE¼	"	"	25.00	" "	
"	NW¼ SE¼	"	"	.58	" "	
36	NW¼ NE¼	36	"	12.60	Salt Grass Pasture	
"	NE¼ NW¼	"	"	38.75	" " "	
"	NW¼ NW¼	"	"	3.00	" " "	
"	" "	"	"	1.75	Garden	
"	" "	"	"	1.00	Lawn ... Yard	
"	" "	"	"	14.05	Irrigated Sage	
"	SW¼ NW¼	"	"	20.00	" "	
"	" "	"	"	18.60	Salt Grass Pasture	
"	SE¼ NW¼	"	"	40.00	" " "	
"	NE¼ SW¼	"	"	27.00	" " "	
"	NW¼ SW¼	"	"	7.13	" " "	
"	" "	"	"	24.87	Irrigated Sage	
"	SW¼ SW¼	"	"	20.25	" "	
24	NE¼ SE¼	"	"	8.80	" "	
"	SE¼ SE¼	"	"	23.80	" "	
"	SW¼ SE¼	"	"	18.85	" "	
	TOTAL			375.07/100	Acres	

STATE OF NEVADA } SS
County of ELKO }

I, W. H. SETTELMEYER, being first duly sworn, depose and say that this map, consisting of 2 sheets, numbered from 1 to 2 inclusive, has been correctly drawn to the designated scale from field notes of a survey made by me on the 22nd and 23rd days of November 1928; that it truly and correctly represents the location and extent of the works used to divert water from Rabbit Creek, in ELKO County, by Q.D. BOYD for irrigation purposes, under application No. 1771, that the point of diversion, the location, size and grades of the diverting channel, location and description of all measuring devices, the location and extent of lands owned or controlled by the applicant upon which water applied for under application No. 1771 is used, together with the area and kind of culture in each 40 acre subdivision, and the location and names of all other works or streams which are crossed by or connected with said works are fully and correctly designated thereon.

W. H. Settelmeyer
STATE WATER RIGHT SURVEYOR.

Subscribed and sworn to before me this 26 day of March 1929

Notary Public in and for Elko Co. Nevada.

0 1 2 3 4 5 6 8 10 12 14 16 18 20 22 24 Hundred Ft.
Scale 1" = 600'

MAP
TO ACCOMPANY PROOF OF BENEFICIAL USE UNDER APPLICATION NO. 1771 FOR IRRIGATION BY Q.D. BOYD FROM RABBIT CREEK

March 27, 1929

1771

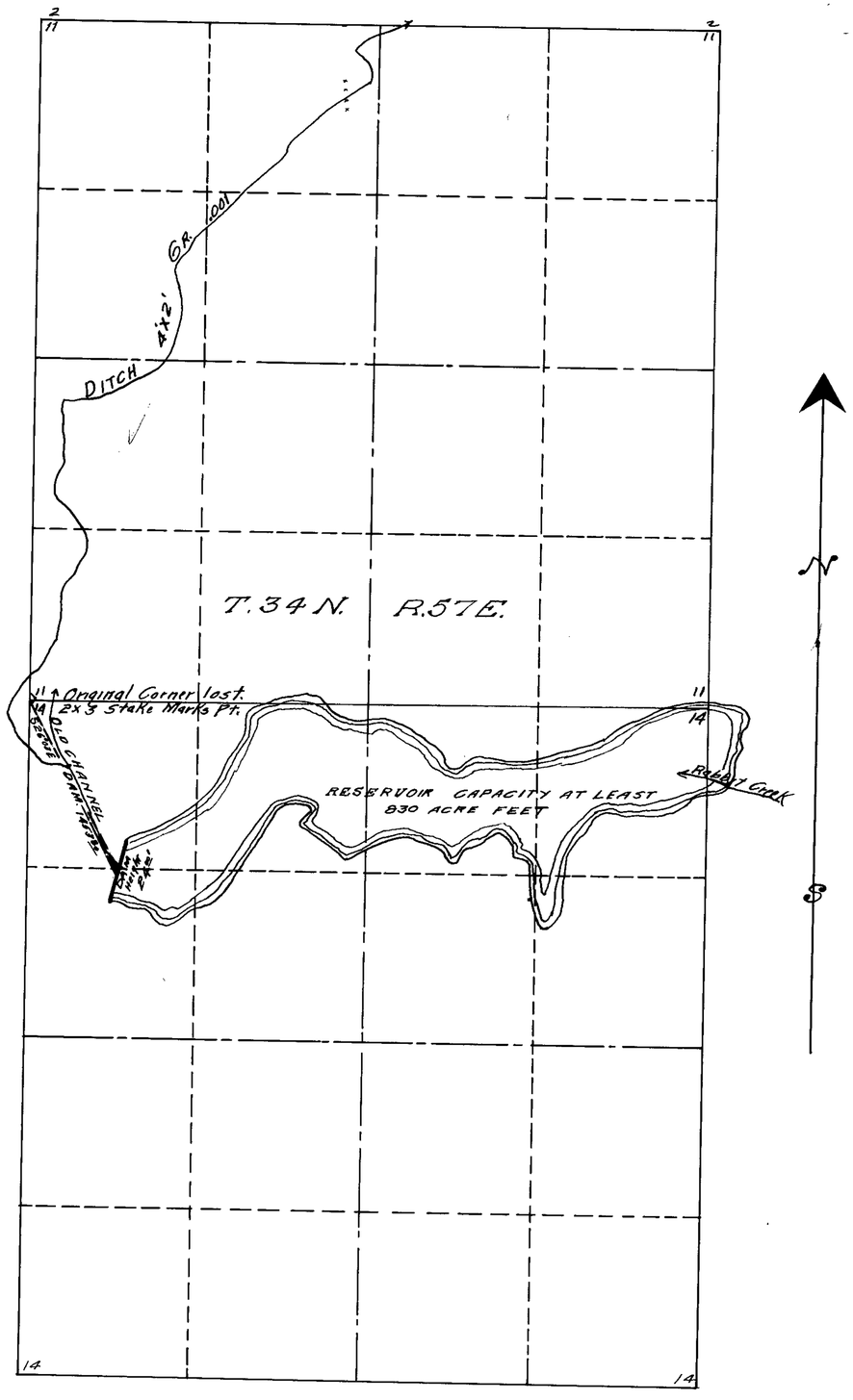

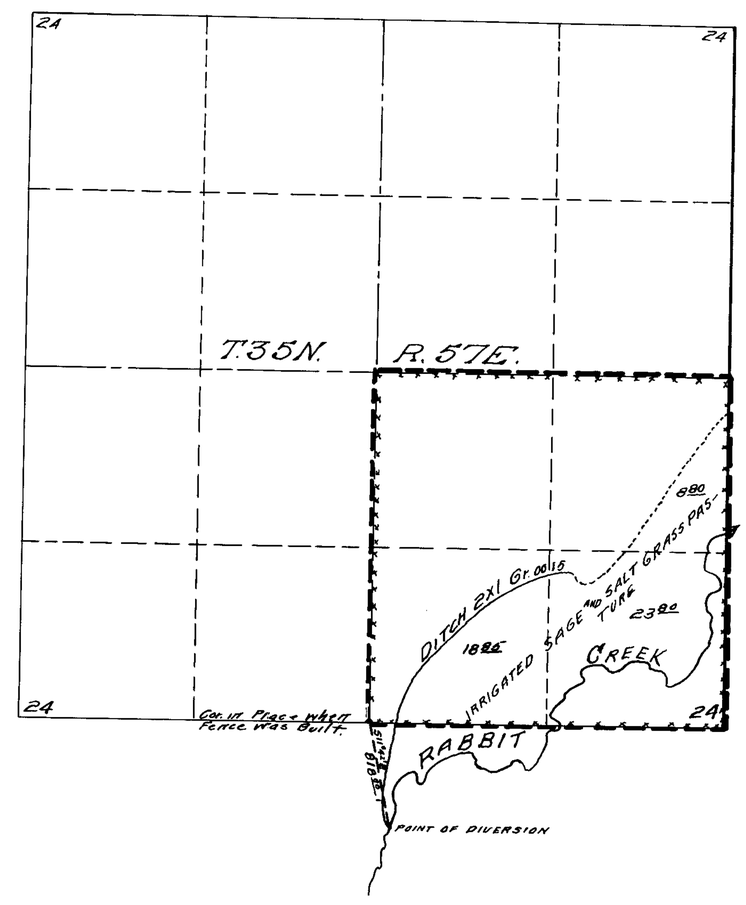

225E 6/12/36

0 2 4 6 8 10 12 14 16 18 20 22 24 Hundred Ft.
Scale 1" = 600'

MAP
TO ACCOMPANY PROOF OF BENEFICIAL USE UNDER APPLICATION No. 1771 FOR IRRIGATION BY Q. D. BOYD FROM RABBIT CREEK.

March 27, 1929

1771