PLATE I.

Section.	Subdivision.	T-ship.	Range.	Cultivated Acerage.	Description of Culture.	Date of first Cultivation.
15	SE.¼ of SW.¼	15S.	67E.	15.8	Grain.	
21	E.½ " NE.¼	"	"	9.4	Old Cultivation	
22	E.½ " NW.¼	"	"	16.	Grain and Alfalfa	
"	SW.¼	"	"	160.	Grain.	
"	W.½ of SE.¼	"	"	80.	Grain.	
26	SW.¼ " SW.¼	"	"	16.5	Grain.	
27	—— "	"	"	250.	Grain and Alfal.	

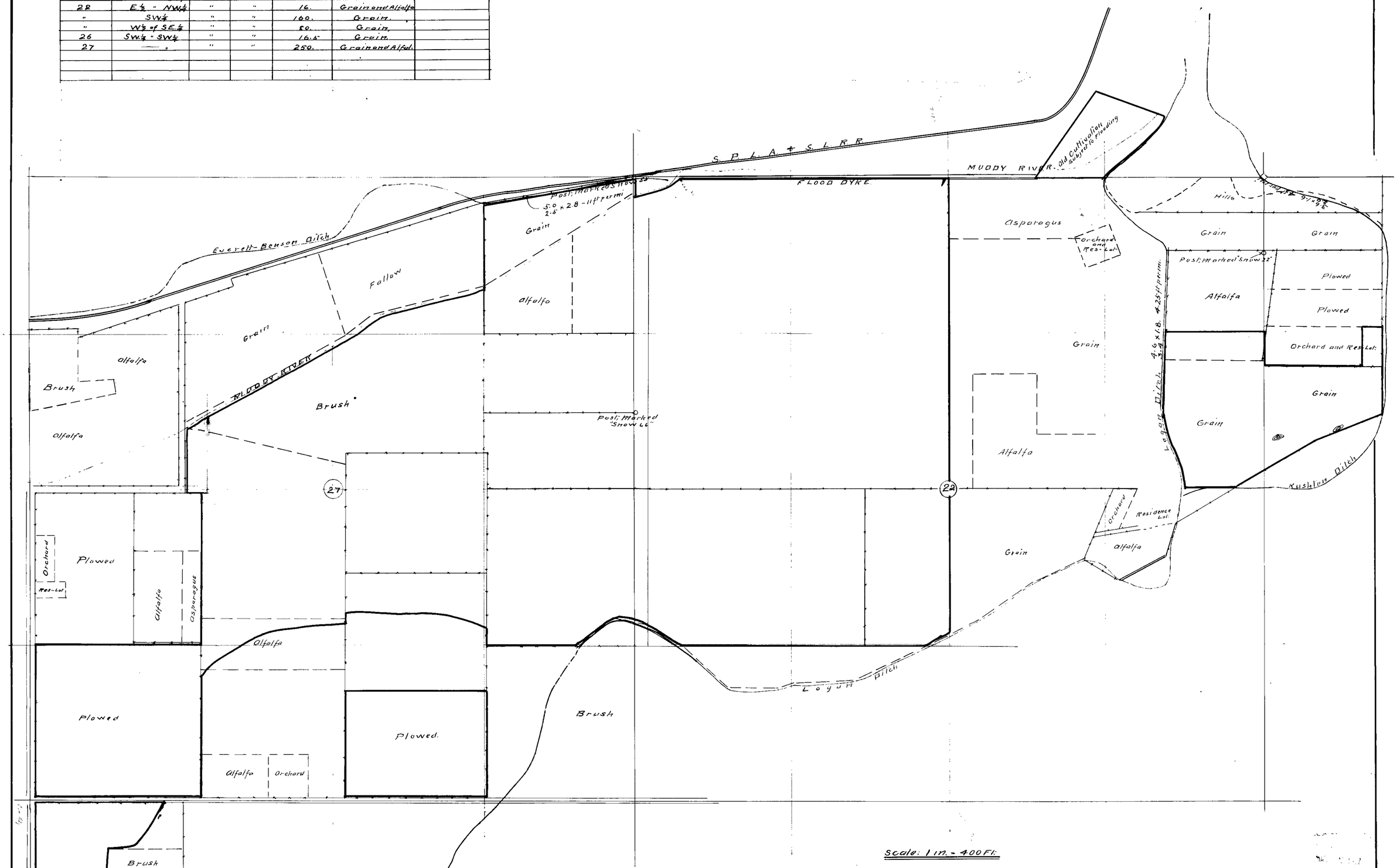

Scale: 1 in. = 400 Ft.

STATE OF UTAH,
COUNTY OF SALT LAKE. | S.S.

I, JOS. JENSON, being first duly sworn, depose and say that the above maps, I. II. III. IV. and V. are true and accurate plats of the lands irrigated by the MUDDY VALLEY IRRIGATION CO., as taken from the field notes made by me, completed on the 13th day of January, 1917. That the maps and survey were made at the instance of the MUDDY VALLEY IRRIGATION CO. and that it truly represents the irrigated lands of said MUDDY VALLEY IRRIGATIN CO.

Jos. Jenson
Surveyor.

Subscribed and sworn to before me this 27th day of February, 1917.

[signature]
Notary Public in and for Salt Lake County, Utah.

CULTURE MAP.

showing Lands Irrigated from the MUDDY RIVER by MUDDY RIVER IRRIGATION Co. under APPLICATION #1611.

1611

PLATE. V.

Section	Subdivision	T-ship.	Range	Cultivated Acerage	Description of Culture	Date of first Cultivation.
* 2	NW of SW¼	17S.	68E.	0		
3	SE¼	"	"	61	Grain and Alf.	
10	NE¼ of NW¼	"	"	28	Grain.	
"	NE¼	"	"	48	Grain and Alf.	
"	SE¼	"	"	36		
11	NW¼	"	"	51	Grain, alf. + orch'd.	
* "	SW¼ of NE¼	"	"	0		
14	NW¼ " NW¼	"	"	20	Grain and Alf.	
"	SW¼ " NE¼	"	"	0		
* "	NE¼ " SE¼	"	"	0		
* 13	NW¼ " NW¼	"	"	0		

* Said to be incorrectly described in Application.

Note:
St. Thomas Ditch $\frac{6.5}{4.5}$ x 3.0 – 7.5 per mi.
East St. Thomas Ditch $\frac{3.5}{2.0}$ x 2.0 – 7.5 per mi.
Point of Diversion of both S. 49°-15' E 837 ft from S.E. Cor. of SW¼ Sec. 33, T. 16 S. R. 68 E

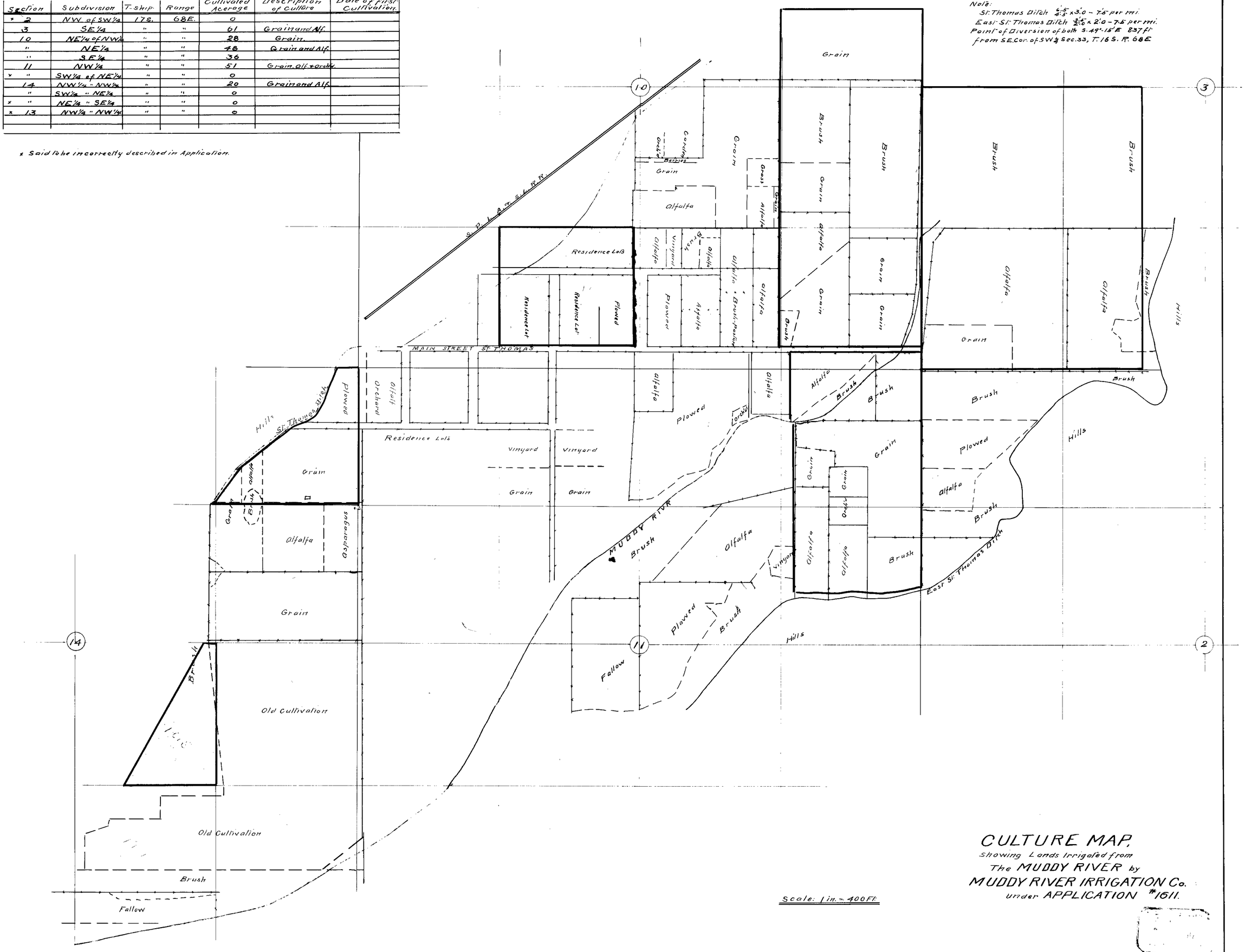

CULTURE MAP,
showing Lands Irrigated from
The MUDDY RIVER by
MUDDY RIVER IRRIGATION Co.
under APPLICATION #1611.

Scale: 1 in. = 400 Ft.

1611

PLATE IV.

Section.	Subdivision	T-ship.	Range.	Cultivated Acreage.	Description of Culture	Date of first Cultivation
19	W½ of SE¼	16S.	68E	76	Grain and Alf.	
20	NW¼ & SW¼	"	"	34	Grain	
29	—	"	"	65	Grain and Alf.	
30	NE¼ of NE¼	"	"	33	Grain and Alf.	

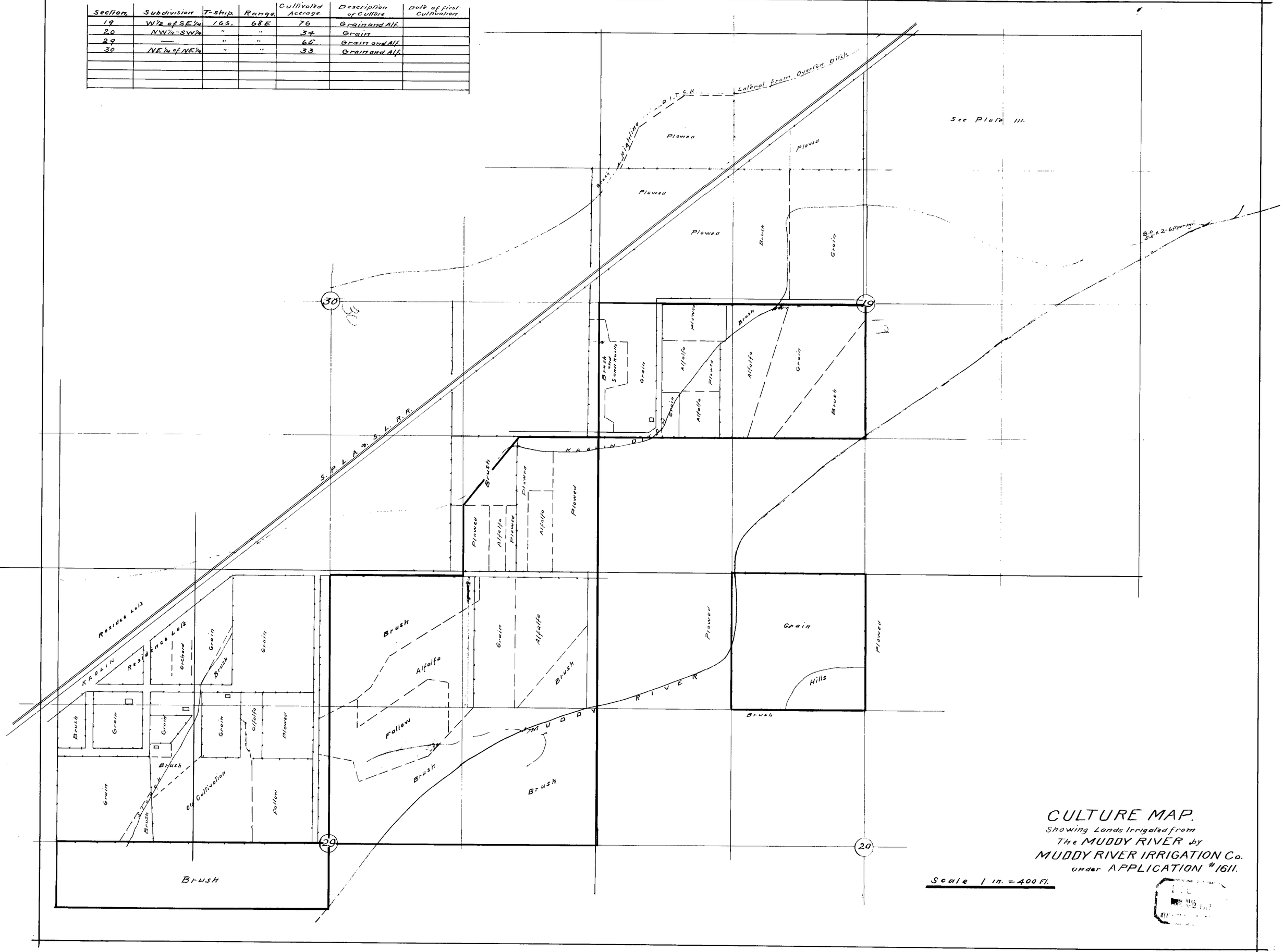

CULTURE MAP.
Showing Lands Irrigated from
The MUDDY RIVER by
MUDDY RIVER IRRIGATION Co.
under APPLICATION #1611.

Scale 1 in. = 400 ft.

1611

Section	Subdivision	T-ship.	Range	Cultivated Acerage.	Description of Culture.	Date of first Cultivation.
12	NE¼ of NE¼	16 S	67E	0		
"	SE¼	"	"	36	Grain and Alf.	
13	E½ of NE¼	"	"	49	Grain and Alf.	
"	NW¼ " NE¼	"	"	29	Grain, alf. and Garden	
"	E½ " SE¼	"	"	29½	Grain and Alf.	
24	NE¼ of NE¼	"	"	20	Grain and Alf.	
18	W½ " W½	"	68E	47	Grain and Alf.	
19	W½ " NW¼	"	"	26	Grain and Alf.	

PLATE II.

Section	Subdivision	T-ship.	Range.	Cultivated Acreage.	Description of Culture.	Date of first Cultivation.
34	N½	15S	67E	140	Grain alf. & garden	
"	E½ of SE¼	"	"	0.		
35	SW¼ of NW¼	"	"	4.5	Grain and Alf.	
"	SW¼	"	"	53.5	" " "	
"	SW¼ of SE¼	"	"	15.	" " "	
2	N½ " SE¼	16S	"	40	Alfalfa	
"	NW¼ " NE¼	"	"	20	Old Cultivation	
"	NE¼ " SW¼	"	"	20	Grain.	
"	SW¼ " SW¼	"	"	6.5	Grain Alf. & orch'd	
"	E½ " NW¼	"	"	35.	Grain	
1	SW¼ " NW¼	"	"	0.		
* "	SE¼ " SW¼	"	"	16	Old Cultivation	
10	NE¼ " NE¼	"	"	7	Alfalfa	
11	NW¼ " NW¼	"	"	19	Salt grass & Alfalfa	
"	NE¼	"	"	80	Grain and Alfalfa	

* Insert, Plate III.

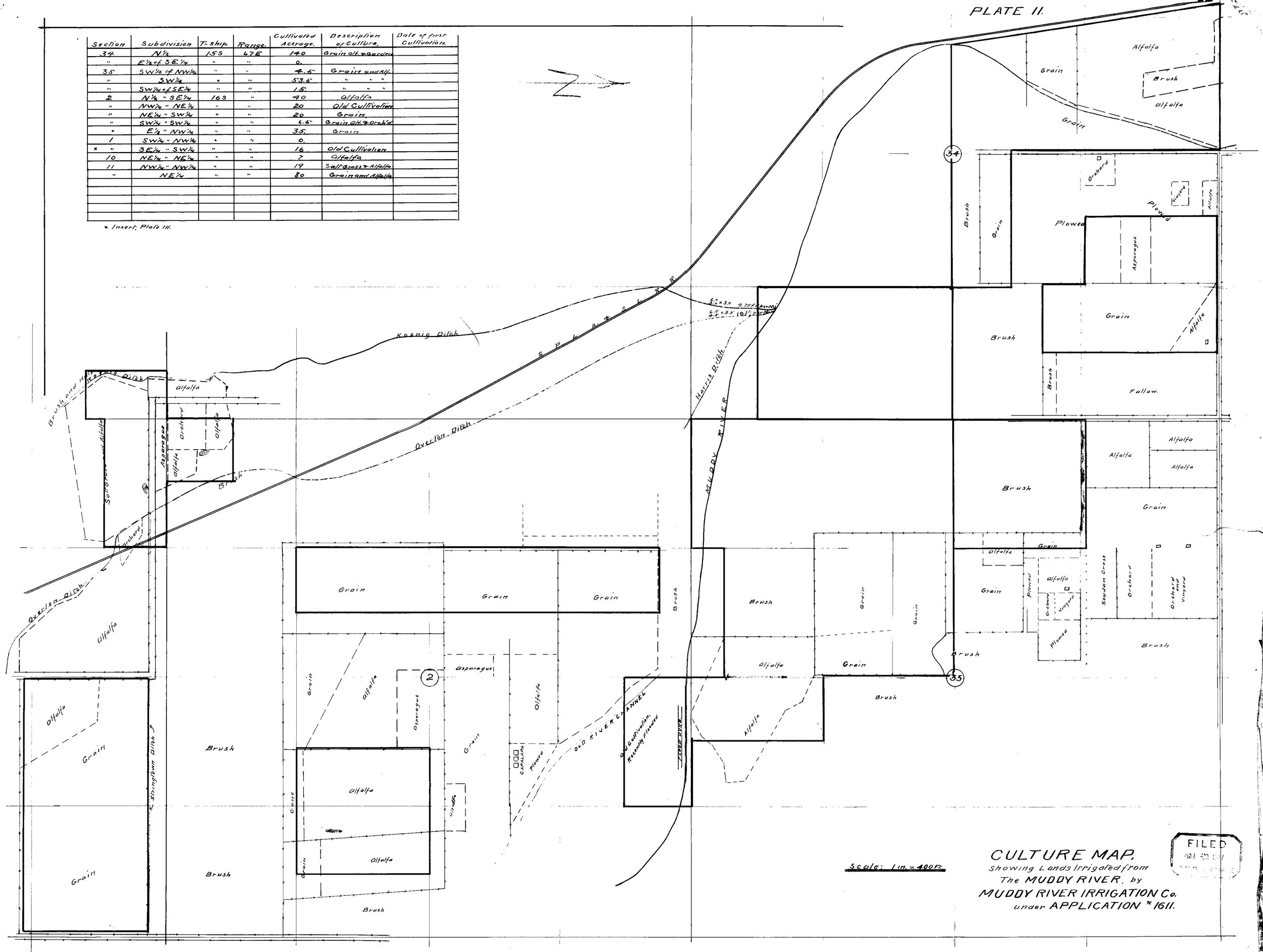

Scale: 1 in. = 400 Ft.

CULTURE MAP,
Showing Lands Irrigated from The MUDDY RIVER, by MUDDY RIVER IRRIGATION Co. under APPLICATION # 1611.

FILED

1611