Section	Subdivision	T N	R E	Cultivated Acreage	Kind of Culture	Date of First Culture
13	NE¼ of SE¼	33	57	4.13	Irrigated Sage Pasture	
"	" " "	"	"	13.67	Alfalfa	
"	NW¼ of SE¼	"	"	5.2	"	
"	" " "	"	"	8.3	"	
"	" " "	"	"	0.6	Irrigated Sage Pasture	
"	" " "	"	"	0.3	Potatoes	
"	" " "	"	"	14.2	Grain	
"	SW¼ of SE¼	"	"	21.6	"	
"	" " "	"	"	6.0	Alfalfa	
"	" " "	"	"	3.4	Irrigated Sage Pasture	
"	SE¼ of SE¼	"	"	16.78	Alfalfa	
"	SE¼ of NE¼	"	"	0.55	"	
"	" " "	"	"	0.25	Irrigated Sage Pasture	
"	SW¼ of NE¼	"	"	0.6	Potatoes	
"	" " "	"	"	1.3	Grain	

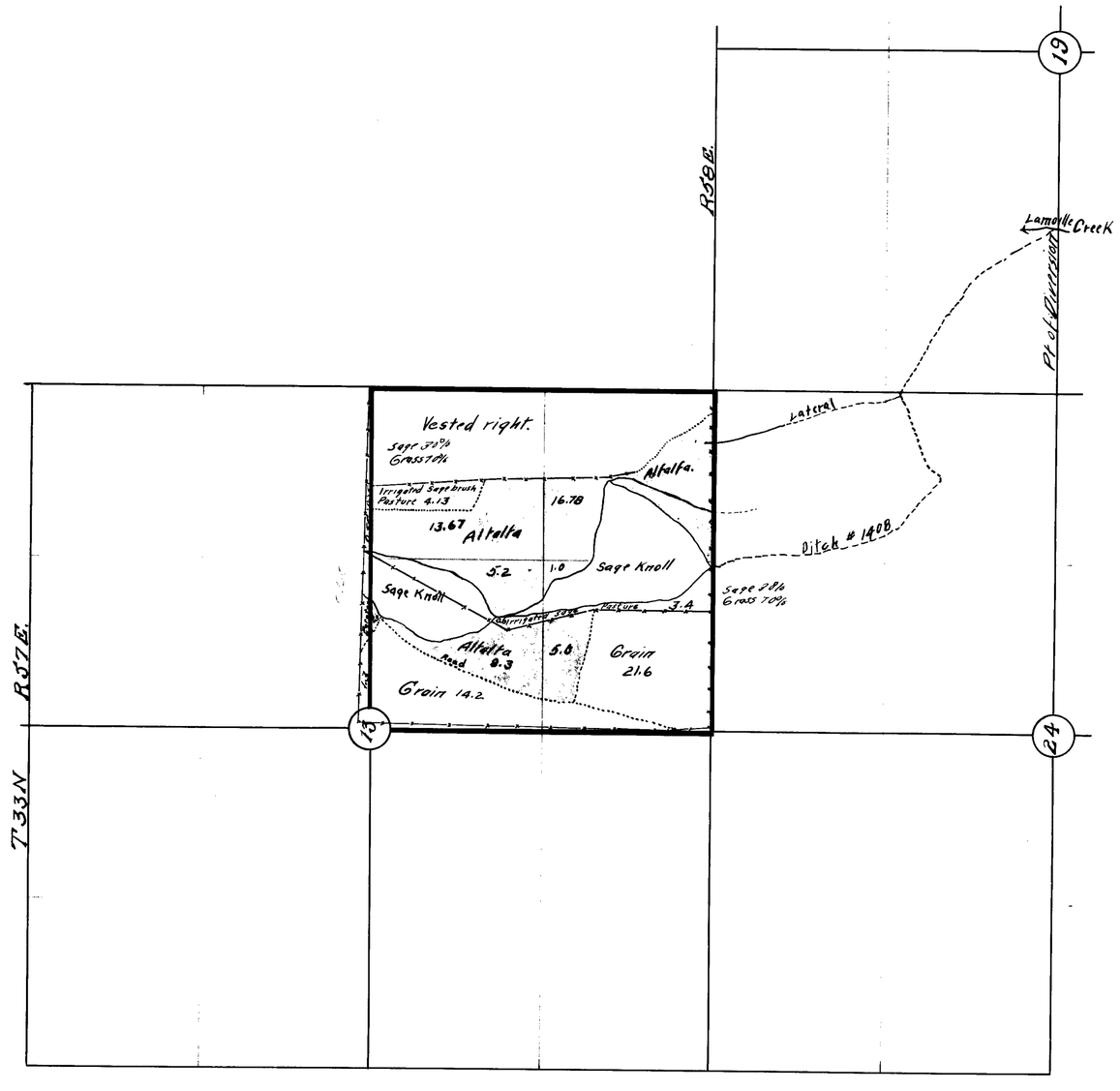

W.H. Settelmeyer
Joe Capriola
October 21 25th
Joe Capriola
Joe Capriola
State Water Right Surveyor.
23rd Sept 22
Otto F. Williams

Sept. 26, 1922.

CULTURAL MAP
OF LANDS OF
JOE CAPRIOLA
WATER SOURCE: LAMOILLE CREEK
WATER SYSTEM: HUMBOLDT RIVER
LAMOILLE, ELKO CO., NEV.
Surveyed by W.H. Settelmeyer
Scale 1" = 600'

-1372-3 Apr. 30, 1928

Application #1408

1408

Section	Subdivision	T N	R E	Cultivated Acreage	Kind of Culture	Date of First Cultivation
12	NE¼ of NE¼	33	57	23.1	Plowed Ground	
12	" " "	"	"	11.6	Grain.	
12	NW¼ of NE¼	"	"	7.0	"	
"	" " "	"	"	1.0	Plowed Ground	
"	SW¼ of NE¼	"	"	8.7	Irrigated Sage Pasture	
"	" " "	"	"	8.3	Grain	
"	SE¼ of NE¼	"	"	27.0	"	
"	" " "	"	"	8.4	Alfalfa	
"	" " "	"	"	0.7	Potatoes	
"	NE¼ of SE¼	"	"	1.0	"	
"	" " "	"	"	27.75	Alfalfa	
"	" " "	"	"	2.95	Grain	
"	NW¼ of SE¼	"	"	0.44	"	
"	" " "	"	"	14.9	Alfalfa	
"	" " "	"	"	20.5	Irrigated Sage Pasture	
"	SW¼ of SE¼	"	"	1.6	" " "	
"	" " "	"	"	36.4	Alfalfa.	
"	SE¼ of SE¼	"	"	27.75	"	

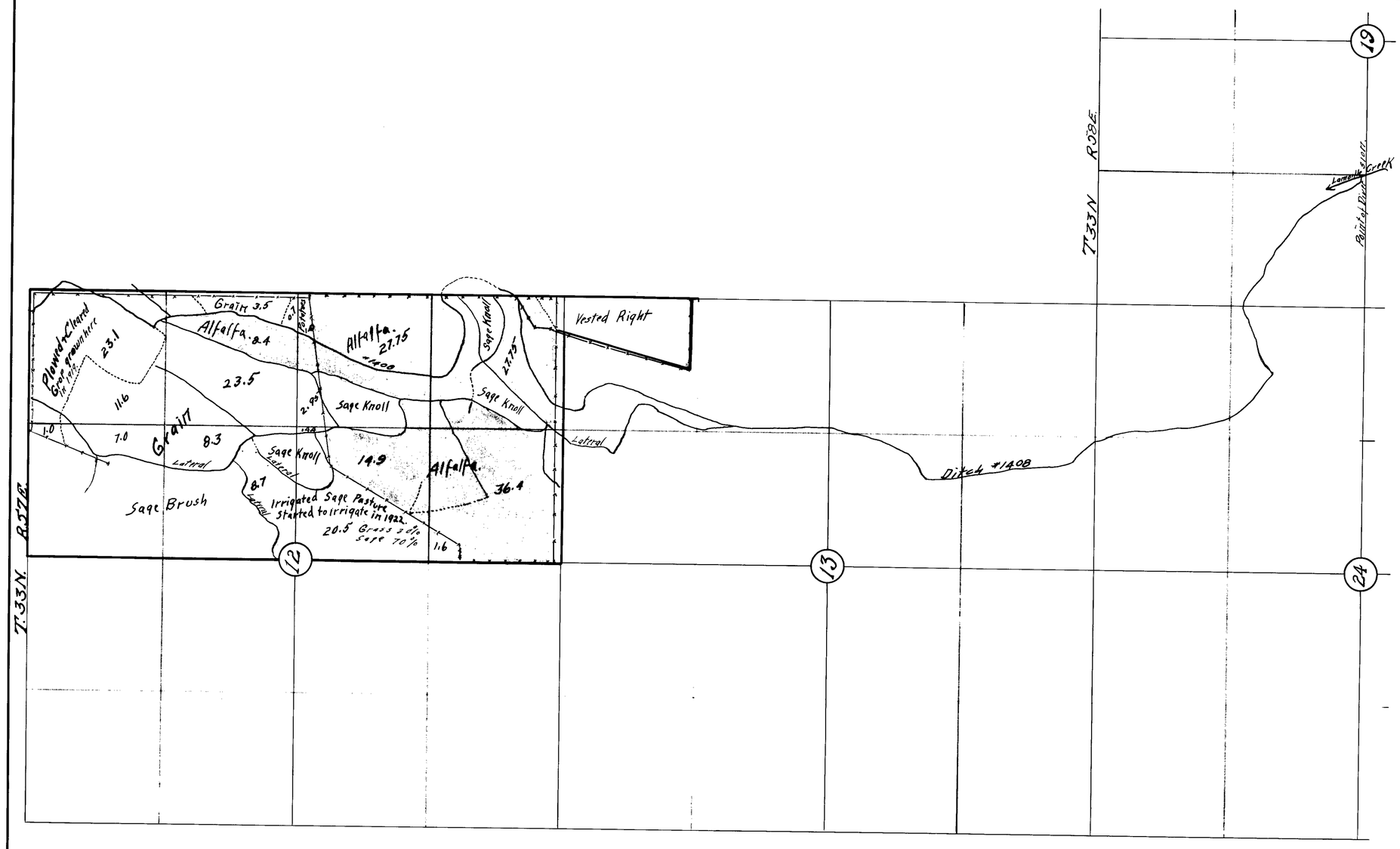

W.H. Settelmeyer
Pete Bottaria
October 21 26th
Pete Bottaria
Pete Bottaria
State Water Right Surveyor.

Sept. 28, 1922.

CULTURAL MAP
OF LANDS OF
PETE BOTTARI
WATER SOURCE: LAMOILLE CREEK
WATER SYSTEM: HUMBOLDT RIVER
LAMOILLE, ELKO CO., NEV
Surveyed by W.H. Settelmeyer
Scale 1" = 600'

-1372-2 4-30-28

1408

Section	Subdivision	T N	R E	Cultivated Acreage	Kind of Culture	Date of First Culture
6	SE¼ of NW¼	33	58	9.42	Cleared Ground	
6	NE¼ of SW¼	"	"	8.4	" "	
"	" " " "	"	"	12.4	Alfalfa	
"	NW¼ of SW¼	"	"	22.3	"	
"	" " " "	"	"	6.9	Cleared Ground	
"	S½ of SW¼	"	"	52.3	Alfalfa	

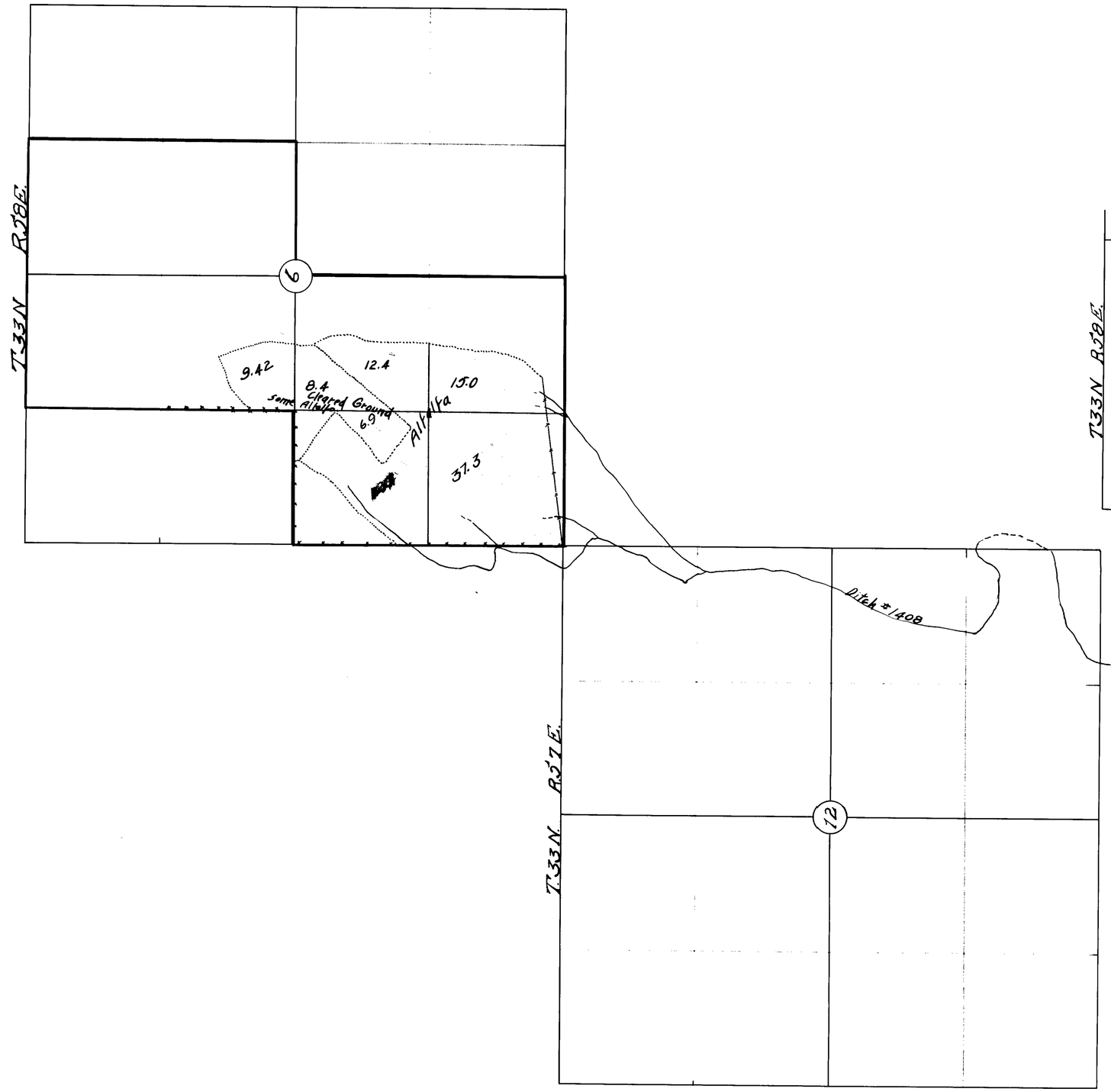

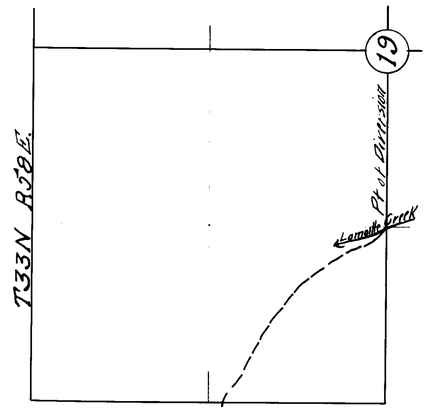

W.H. Sorrelmeyer
Nettie S. Lytton
June 22 23rd
Nettie S. Lytton
Nettie S. Lytton
W.H. Sorrelmeyer
State Water Right Surveyor.
21 Sep.
Deepha M. Jewell

FILED
Oct. 11, 1922.

CULTURAL MAP
OF LANDS OF
NETTIE S. LYTTON
WATER SOURCE: LAMOILLE CREEK
WATER SYSTEM: HUMBOLDT RIVER
LAMOILLE, ELKO CO., NEV.
Surveyed by W.H. Sorrelmeyer
Scale 1" = 600'

-1372-1— 4-30-28

Permit #1408

1408

Section	Subdivision	T N	R E	Cultivated Acreage	Kind of Culture	Date of First Culture
12	SE¼ of SE¼	33	57	1.90	Alfalfa	
"	SW¼ of SE¼	"	"	2.04	"	
13	NW¼ of NE¼	"	"	34.5	"	
"	NE¼ of NE¼	"	"	20.95	"	
"	SE¼ of NE¼	"	"	17.51	"	
"	SW¼ of NE¼	"	"	30.9	"	

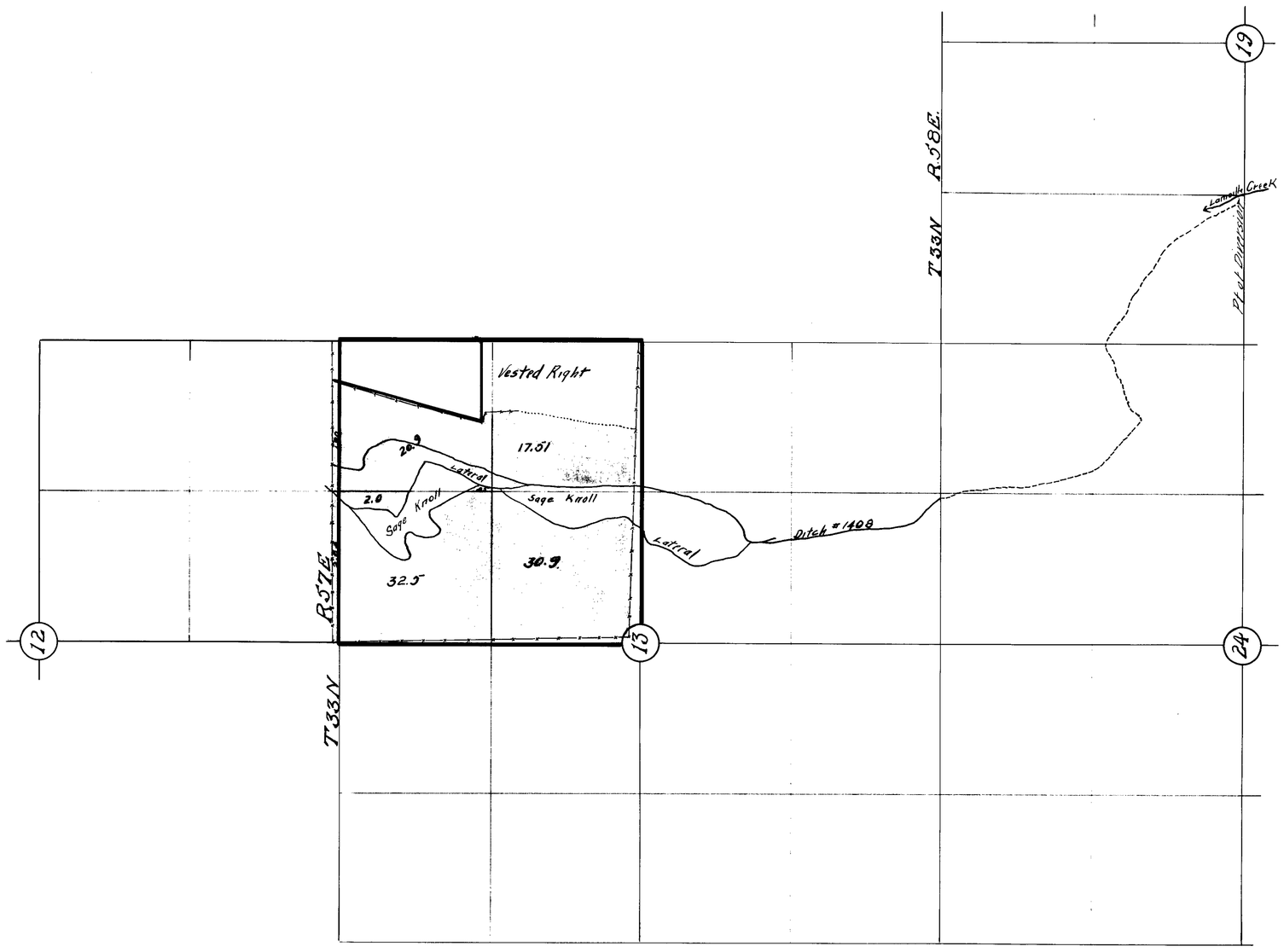

W. H. Settelmeyer
Dorotea Agorreta
October 21 25th
Dorotea Agorreta
Dorotea Agorreta
State Water Right Surveyor.

FILED
Oct. 16, 1922.

CULTURAL MAP
OF LANDS OF
DOROTEA AGORRETA
WATER SOURCE: LAMOILLE CREEK
WATER SYSTEM: HUMBOLDT RIVER
LAMOILLE, ELKO CO., NEV.
Surveyed by W. H. Settelmeyer.
Scale 1" = 600'

CERTIFICATE NO. 11219 ISSUED 7/23/85

Application #1408

1408