MAP AND DRAWING

SHOWING WORKS, CROSS SECTION OF CHANNEL AND THE DEVICES STRUCTURE AND CHARACTER OF MATERIALS USED TO DIVERT WATER FROM SPRINGS IN LINCOLN COUNTY NEVADA BY EDWARD THOMARSON FOR MINING PURPOSES.

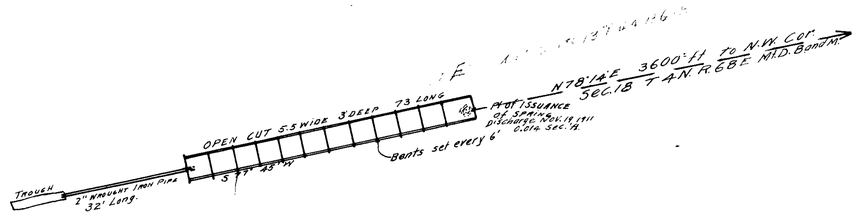



HOLLOWED PINE-LOG TROUGH.



VERTICAL SECTION

PLAN OF TROUGH

SCALE 1 IN. = 2 FT.

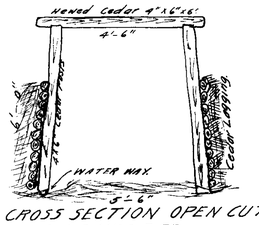

CROSS SECTION OPEN CUT

SCALE 1 IN. = 3 FT.

ENGINEER'S CERTIFICATE

I, A.D. Knowlton a civil engineer, being first duly sworn, do hereby certify that this map and drawing consisting of one sheet has been correctly drawn to the designated scales from the field notes of a survey made by me on the 19th day of Nov. 1911, that they fully and correctly represent the location and extent of the works used to divert water from Quartz Spring by Edward Thomarson for Mining purposes. That there are no other works or springs caused by or connected with said works

A.D. Knowlton

Subscribed and sworn to before me this 22 day of November 1911

My commission expires July 4th 1912

W. H. Brunell

Notary Public

APPROPRIATOR'S CERTIFICATE

I Edward Thomarson being first duly sworn do hereby certify that I am the person who made an application to appropriate water from Quartz Spring in Lincoln County for Mining purposes; that said application is filed in the State Engineer's office as No. 1307, and that this map and drawing is submitted to show completed work to complete said application.

Edward Thomarson.

Subscribed and sworn to before me this 27th day of November, 1911.

My commission expires July 4th 1912.

J. S. Struble

Notary Public in and for Plymouth County Iowa

38 BK3 6-29-12
for 0.025 c.f.s.

1307