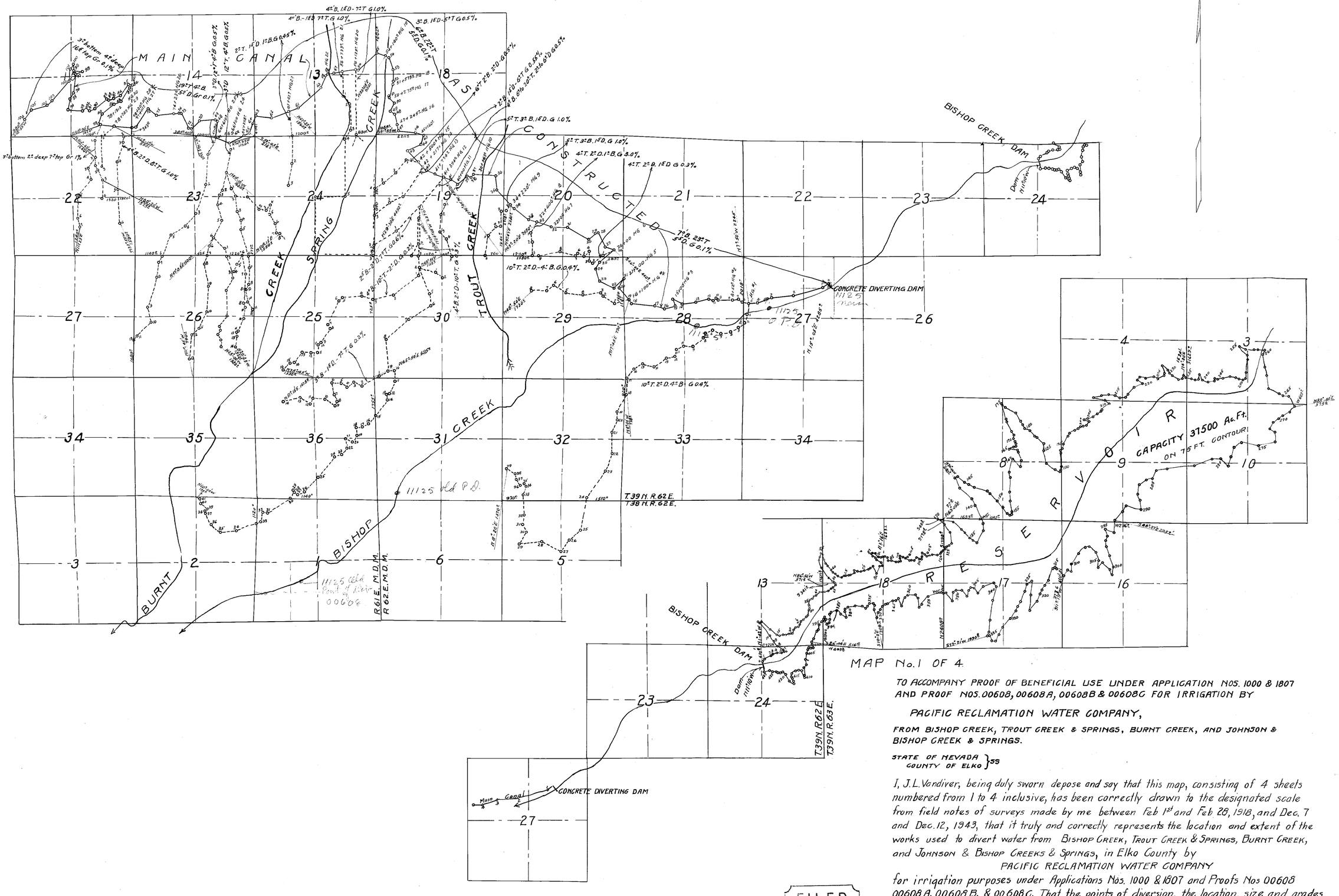

MAP No. 1 OF 4

TO ACCOMPANY PROOF OF BENEFICIAL USE UNDER APPLICATION NOS. 1000 & 1807 AND PROOF NOS. 00608, 00608A, 00608B & 00608C FOR IRRIGATION BY

PACIFIC RECLAMATION WATER COMPANY,

FROM BISHOP CREEK, TROUT CREEK & SPRINGS, BURNT CREEK, AND JOHNSON & BISHOP CREEK & SPRINGS.

STATE OF NEVADA }
COUNTY OF ELKO } SS

I, J.L. Vandiver, being duly sworn depose and say that this map, consisting of 4 sheets numbered from 1 to 4 inclusive, has been correctly drawn to the designated scale from field notes of surveys made by me between Feb 1st and Feb 28, 1918, and Dec. 7 and Dec. 12, 1943, that it truly and correctly represents the location and extent of the works used to divert water from Bishop Creek, Trout Creek & Springs, Burnt Creek, and Johnson & Bishop Creeks & Springs, in Elko County by

PACIFIC RECLAMATION WATER COMPANY

for irrigation purposes under Applications Nos. 1000 & 1807 and Proofs Nos 00608 00608A, 00608B, & 00608C. That the points of diversion, the location, size and grades of the diverting channels, location and description of all measuring devices, the location and extent of lands owned or controlled by the applicant upon which water applied for is used together with the area and kind of culture in each 40-acre subdivision and the location and names of all other works or streams which are crossed by or connected with said works are fully and correctly designated thereon.

J. L. Vandiver
State Water Right Surveyor

Subscribed and sworn to before me this 19th day of April, 1944.

Notary Public in and for Elko County Nevada.

FILED
May 6, 1944
STATE ENGINEER'S OFFICE

March 1944.

Scale 1 in.=2000 ft.

77687 1000-1807-11125-11126-11127-11128 FILE IN 11125

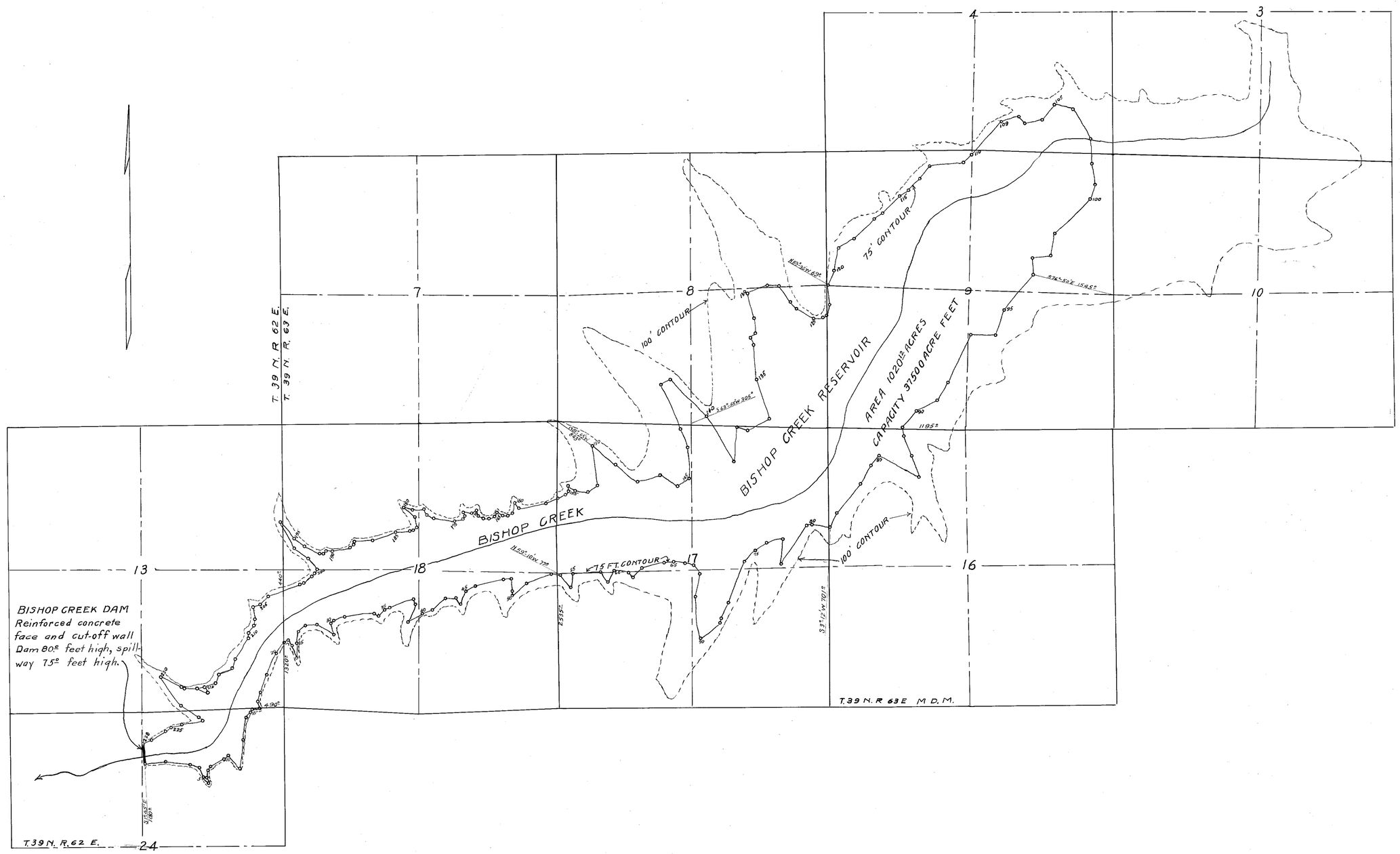

FILED
May 6, 1919
STATE ENGINEER'S OFFICE

MAP NO. 2 OF 4

PACIFIC RECLAMATION WATER COMPANY

Scale 1 in = 1000 ft.

77687 1000-1807-11125-11126-11127-11128 FILE IN 11125

Sec.	Subdivs.	Tp	R	Cult. Acre.	Culture	Date of First Cult.
28	SENE	39	62	12.8	Grain	
	NESE	✓	✓	15.0	✓	
	NWSE	✓	✓	30.9	Alfalfa	
	SWNE	✓	✓	13.2	✓	
	SENW	✓	✓	7.4	Grain	
	N½SW¼	✓	✓	80.0	✓	
	SESW	✓	✓	15.7	Alf.	
28	SWSW	✓	✓	28.8	✓	
29	SWNE	✓	✓	40.0	✓	
	SENW	✓	✓	40.0	Grain & Alf.	
	NENW	✓	✓	40.0	✓	
	SENE	✓	✓	24.4	Grain	
	N½SE¼	✓	✓	80.0	Grain & Past.	
	S½SE	✓	✓	80.0	Grain	
	NESW	✓	✓	25.6	Meadow	
	SWSW	✓	✓	33.9	✓	
29	SESW	✓	✓	40.0	✓	
30	W½SE	✓	✓	80.0	Grain & Mead.	
	NESE	✓	✓	30.0	Meadow	
30	SESE	✓	✓	13.3	✓	
31	NWNE	✓	✓	9.8	✓	
31	NENE	✓	✓	3.1	✓	
32	NENE	✓	✓	39.2	Grain & Alf.	
	SENE	✓	✓	29.1	Meadow	
	W½NE	✓	✓	80.0	✓	
	NESE	✓	✓	23.0	Pasture	
	NWSE	✓	✓	40.0	Meadow	
	NW¼	✓	✓	160.0	✓	
	NESW	✓	✓	18.5	Pasture	
32	NWSW	✓	✓	22.4	✓	
30	SENE	✓	✓	40.0	Mead. & Gra.	
	SWNE	✓	✓	31.9	✓	
	NWNE	✓	✓	40.0	✓	
	NENW	✓	✓	21.2	Grain	
30	Lot 1	✓	✓	45.2	✓	
29	NENW	✓	✓	14.4	Pasture	
	NWSW	✓	✓	40.0	✓	
29	SWSW	✓	✓	6.1	✓	
30	SESE	✓	✓	26.7	✓	
30	NESE	✓	✓	10.0	✓	

Sec	Subdivs	Tp.	R.	Cultivated Acreage	Culture	Date of First Cult.
19	SESE	39	62	18.8	Grain	
	SWSE	✓	✓	40.0	Alfalfa	
	NESE	✓	✓	36.0	Grain	
	NWSE	✓	✓	26.6	Alfalfa	
	SENE	✓	✓	11.0	Grain	
	SENW	✓	✓	31.1	F*	
	Lot 1	✓	✓	47.3	F	
	" 2	✓	✓	51.6	F	
	" 3	✓	✓	52.0	F	
	" 4	✓	✓	52.3	F	
	NESW	✓	✓	40.0	F	
	SESW	✓	✓	40.0	F	
	SENE	✓	✓	6.4	Pasture	
	SWNE	✓	✓	18.1	✓	
	NWSE	✓	✓	12.8	✓	
19	NESE	✓	✓	4.0	✓	

*F = Irrigated Land now Fallow.

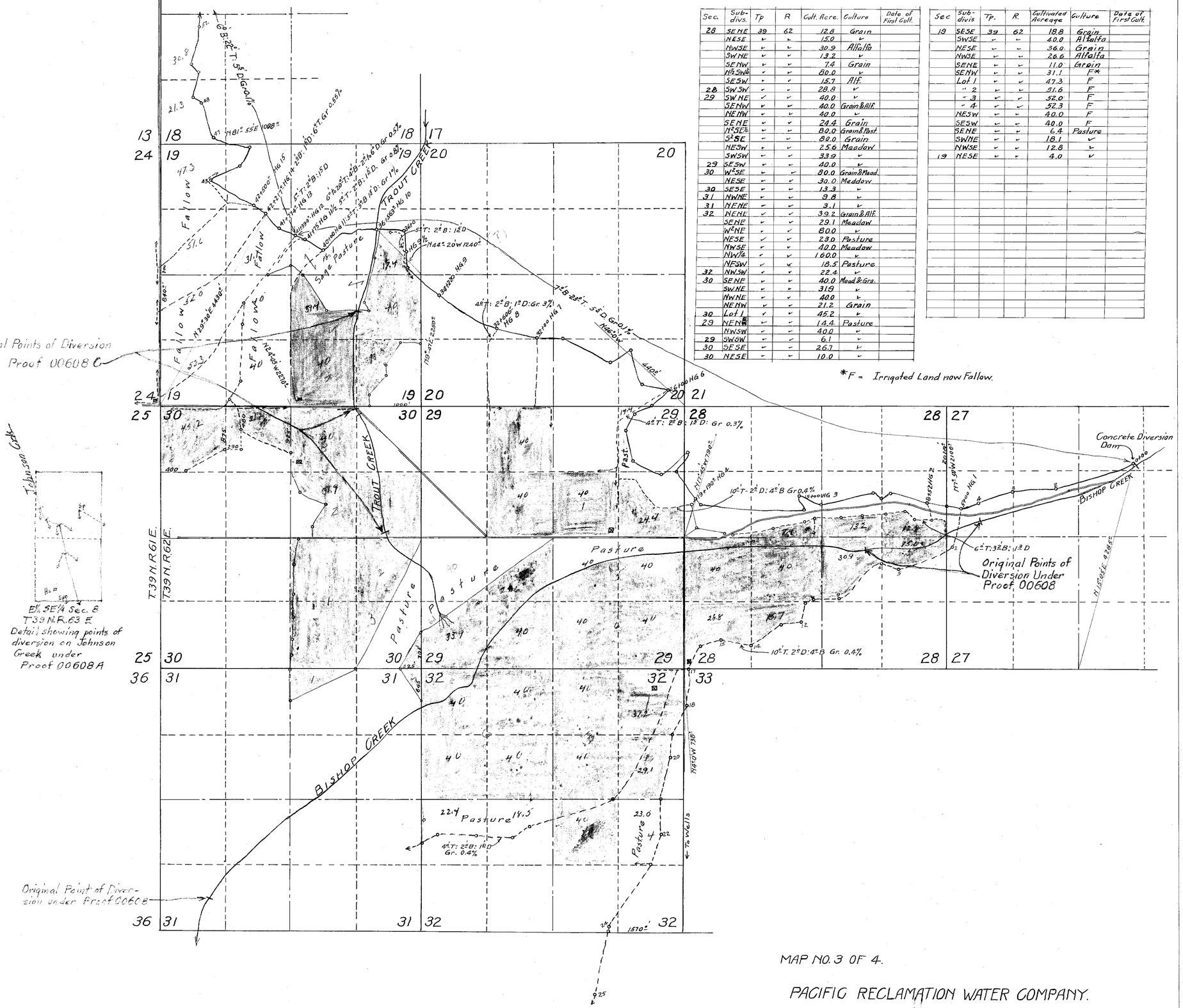

MAP NO. 3 OF 4.

PACIFIC RECLAMATION WATER COMPANY.

Scale 1 in. = 1000 ft.

FILED
May 6, 1944
STATE ENGINEER'S OFFICE

77687 1000-1807-11125-11126-11127-11128 FILE IN 11125

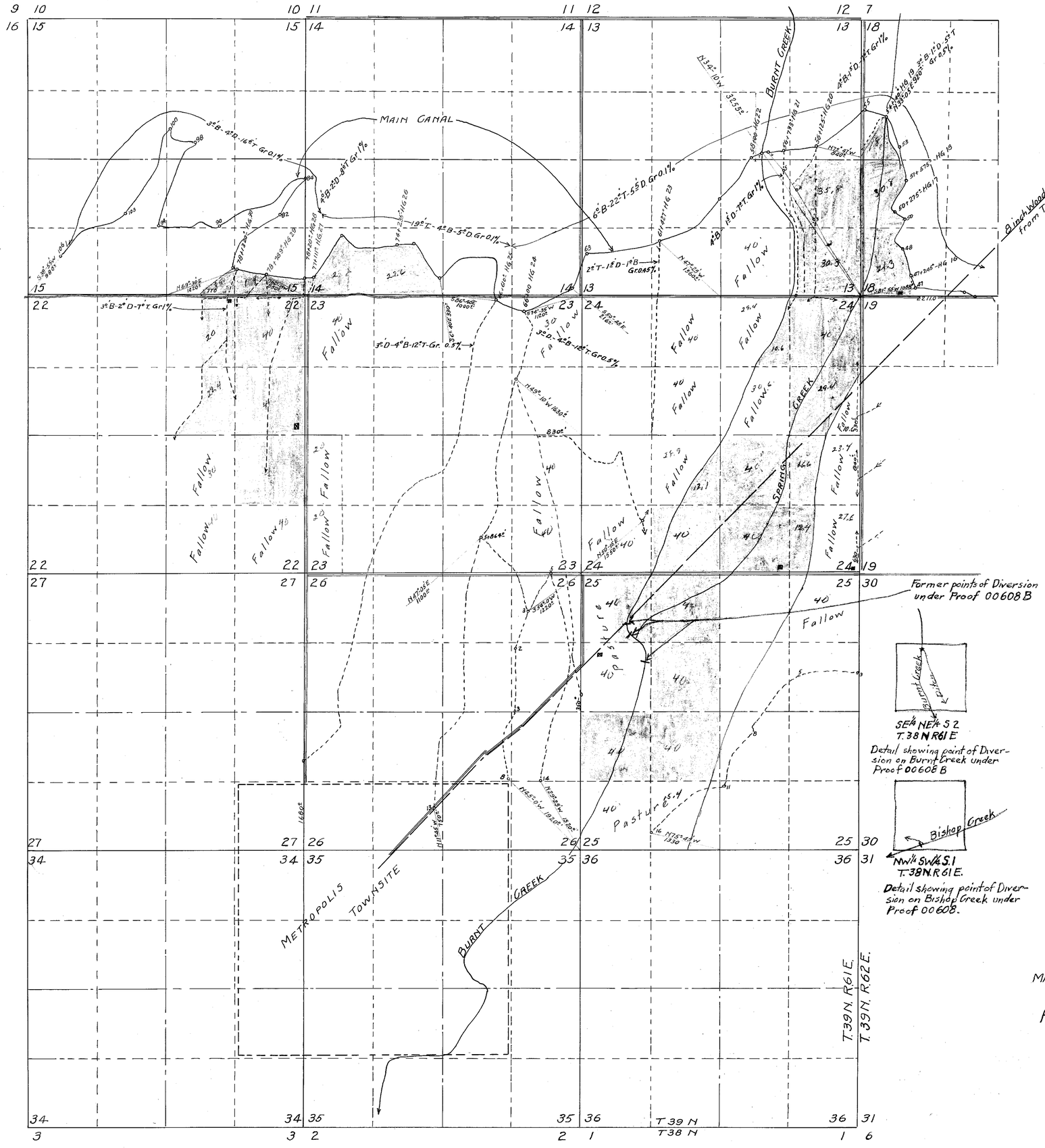

SE¼ NE¼ S 2
T. 38 N R 61 E
Detail showing point of Diversion on Burnt Creek under Proof 00608 B

NW¼ SW¼ S. 1
T. 38 N. R 61 E.
Detail showing point of Diversion on Bishop Creek under Proof 00608.

Sec.	Subdivision	Tp.	R.	Cultivated Acreage	Culture	Date of First Cult.
18	Lot 2	39N	62E	7.8	Grain	
"	" 3	"	"	30.8	Alf.	
"	" 4	"	"	21.3	Grain	
13	NESE	"	61E	35.8	"	
"	SESE	"	"	30.3	"	
24	NENE	"	"	40.0	Alf & Grain	
"	SENE	"	"	29.4	" "	
"	SWNE	"	"	30.6	F *	
"	NESE	"	"	16.6	Meadow	
"	NWSE	"	"	40.0	"	
"	NESW	"	"	12.1	Alf.	
"	SESW	"	"	40.0	Alf. & Clover	
	SWSE	"	"	40.0	Grain	
	SESE	"	"	12.4	"	
25	NWNW	"	"	40.0	Grain & Pasture	
"	NENW	"	"	40.0	Grain & Mead.	
"	SWNW	"	"	40.0	Pasture	
"	SENW	"	"	40.0	Meadow	
"	NWSW	"	"	40.0		
"	NESW	"	"	40.0	"	
"	SWSW	"	"	40.0	Pasture	
"	SESW	"	"	15.4	"	
14	SESW	"	"	22.6	Alf.	
"	SWSW	"	"	23.2	Alf. & Grain	
15	SESE	"	"	10.4	Grain	
22	NWNE	"	"	20.0	Alf.	
"	W½NENE	"	"	20.0	"	
	SWNE	"	"	22.4	"	
22	E½NENE	"	"	20.0	Alf. & Gr.	
"	SENE	"	"	40.0	"	
"	NESE	"	"	40.0	"	
23	NWNW	"	"	40.0	F	
"	NESE	"	"	40.0	F	
"	SESE	"	"	40.0	F	
15	SWSE	"	"	3.9	Grain	
22	SESE	"	"	40.0	F	
23	NENE	"	"	30.0	F	
"	NWSW	"	"	20.0	F	
"	SWSW	"	"	20.0	F	
24	SWSW	"	"	40.0	F	
25	NENE	"	"	40.0	F	
13	SWSE	"	"	40.0	F	
22	NWSE	"	"	30.0	F	
"	SWSE	"	"	40.0	F	
24	SENE	"	"	10.6	F	
"	NESE	"	"	23.4	F	
"	SESE	"	"	27.6	F	
"	NWNE	"	"	29.4	F	
"	NESW	"	"	28.9	F	
"	NENW	"	"	40.0	F	
"	SENW	"	"	40.0	F	
"	NWNE	"	"	10.6	Alf. & Grain	

*F = Irrigated Land now Fallow.

PERMIT		
1000 } 1807 }	2850	Feb. 14, 1945
11125	2846	Feb. 14, 1945
11126	2847	Feb. 14, 1945
11127	2848	Feb. 14, 1945
11128	2849	Feb. 14, 1945

MAP NO. 4 OF 4.

PACIFIC RECLAMATION WATER COMPANY

Scale 1 in = 1000 ft

FILED
May 6, 1944
STATE ENGINEER'S OFFICE

77687 1000-1807-11125-11126-11127-11128 FILE IN 11125