*** THIS IS AN UNOFFICIAL COPY ***

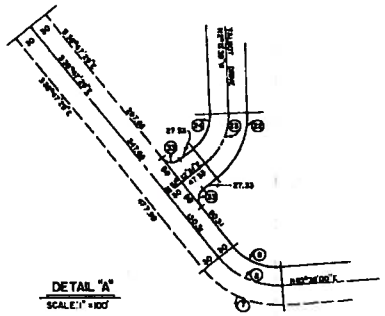

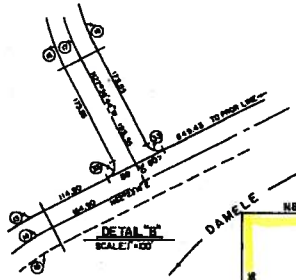

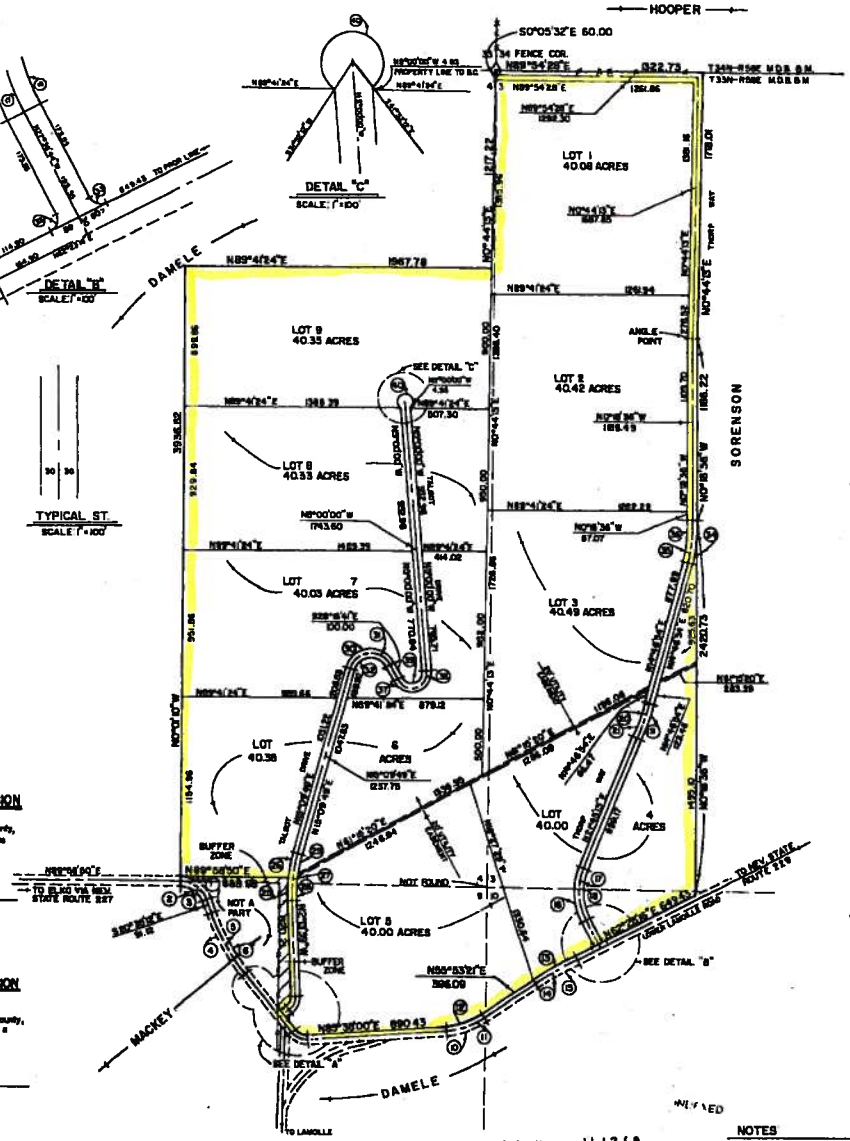

NO.	DELTA	RADIUS	LENGTH	TANGENT
1.	60°21'00"	310.00	314.48	173.50
2.	69°21'00"	160.00	193.15	109.71
3.	21°23'30"	550.00	205.37	103.93
4.	15°47'11"	1430.00	393.71	198.31
5.	40°24'17"	1170.00	494.58	257.81
6.	40°23'17"	2000.00	844.83	440.70
7.	32°24'31"	640.00	362.00	186.04
8.	90°34'31"	80.00	126.40	80.84
9.	52°34'31"	80.00	73.34	39.47
10.	52°34'31"	80.00	73.34	39.47
11.	21°14'31"	800.00	296.67	150.18
12.	22°34'31"	410.00	161.56	81.61
13.	6°36'00"	2170.00	249.98	125.12
14.	6°36'00"	2140.00	246.53	123.39
15.	6°36'00"	2170.00	249.98	125.12
16.	22°21'00"	430.00	167.73	84.87
17.	22°21'00"	430.00	167.73	84.87
18.	40°23'17"	370.00	261.00	136.08
19.	6°36'00"	2000.00	230.37	115.27
20.	6°36'00"	2000.00	230.37	115.27
21.	6°36'00"	2000.00	230.37	115.27
22.	22°21'00"	370.00	144.29	73.00
23.	22°21'00"	370.00	144.29	73.00
24.	22°21'00"	370.00	144.29	73.00
25.	22°21'00"	370.00	144.29	73.00
26.	22°21'00"	370.00	144.29	73.00
27.	22°21'00"	370.00	144.29	73.00
28.	22°21'00"	370.00	144.29	73.00
29.	22°21'00"	370.00	144.29	73.00
30.	22°21'00"	370.00	144.29	73.00
31.	22°21'00"	370.00	144.29	73.00
32.	22°21'00"	370.00	144.29	73.00
33.	22°21'00"	370.00	144.29	73.00
34.	22°21'00"	370.00	144.29	73.00
35.	22°21'00"	370.00	144.29	73.00
36.	22°21'00"	370.00	144.29	73.00
37.	22°21'00"	370.00	144.29	73.00
38.	22°21'00"	370.00	144.29	73.00
39.	22°21'00"	370.00	144.29	73.00
40.	22°21'00"	370.00	144.29	73.00

WE, THE UNDERSIGNED, AGREE THAT THE BOUNDARY SHOWN AS THE EAST LINE OF V-7 RANCHOS IS THE COMMON LINE BETWEEN OUR ADJACENT PROPERTIES.

Leo J. Damele — Dec 16, 1981 (DATE)

Von L. Sorenson — Dec. 18, 1981 (DATE)

Kenneth Hoffman — Dec 4, 1981 (DATE)

STATE OF NEVADA
COUNTY OF ELKO } S.S.

On the 28th day of October, 1981, personally appeared before me a notary public Leo Damele & Sons Ranches Inc. known to me to be the owners, in and who executed the foregoing instruments, and they duly acknowledged to me, that they executed the same freely and voluntarily for the uses and purposes there in mentioned.

Linda L. Reynolds
Notary Public in and for Elko County, Nevada

LINDA L. REYNOLDS
Notary Public - State of Nevada
ELKO COUNTY, Nevada
Commission Expires May 8, 1985

TENTATIVE APPROVAL - COUNTY PLANNING COMMISSION

At a regular meeting of the County Planning Commission of Elko County, State of Nevada, held on the 17th day of Nov, 1981, this map approved as a tenative map pursuant to NRS 278.473

John Pratt
Chairman

FINAL APPROVAL - COUNTY PLANNING COMMISSION

At a regular meeting of the County Planning Commission of Elko County, State of Nevada, held on the 5th day of Dec, 1981, this map was approved as a final map pursuant to NRS 278.472

John Pratt
Chairman

TENTATIVE APPROVAL - BOARD OF COUNTY COMMISSIONERS

At a regular meeting of the Board of County Commissioners of Elko County, State of Nevada, held on the 5 day of Dec, 1981, this map was approved as a tenative map pursuant to NRS 278.473

Attest R. L. Kane
Clerk

William B. Gillis
Chairman

COUNTY SURVEYOR'S CERTIFICATE

I, E. Terry White acting Elko County Surveyor, hereby certify that I have examined this map and that all surveying and mapping provisions of the N.R.S and County Subdivision Ordinance have been complied with, and that I am satisfied that it is technically correct.

E. Terry White
Acting Elko County Surveyor

FILE NO. 161269
FILED AT THE REQUEST OF BOYACK SURVEYING
DATE MARCH 12, 1982
TIME 2:44 PM

Jean Ruwell
ELKO COUNTY RECORDER

NOTES

1. ALL STREETS CONTAIN DRAINAGE AND UTILITY EASEMENTS
2. BASIS OF BEARING: CHILTON RECORD OF SURVEY OF SOUTH LINE SEC.3 T33N-R58E M.D.B.&M
3. SOURCE OF WATER: INDIVIDUAL WELLS
4. SOURCE OF SEWAGE DISPOSAL: INDIVIDUAL SEPTIC SYSTEMS
5. PROPOSED LOT USAGE: ONE FAMILY DWELLING
6. 9 FOOT UTILITY AND DRAINAGE EASEMENTS AROUND EACH LOT EXCEPT AS NOTED
7. NO AREA SUBJECT TO EXCESSIVE FLOODING
8. LOT DIMENSIONS ARE TO STREET RIGHTS OF WAY & ACREAGES SHOWN DO NOT INCLUDE STREETS

LAND SURVEYOR'S CERTIFICATE

I, Alan S. Boyack, a Registered Land Surveyor in the State of Nevada certify that

1. This is an accurate representation of the lands surveyed under my supervision at the instance of Leo Damele & Sons Ranches Inc.
2. The lands surveyed lie within sections 3,4,9,&10, T33N-R58E M.D.B.&M. and the survey was completed on the 28th day of Oct. 1981.
3. This plat complies with all applicable state statutes and any local ordinances
4. The monuments will be in-place-as-shown and occupy the position indicated by October 20, 1982 and that an adequate performance bond will be posted with the Governing Body to ensure your completion.

Oct. 28, 1981 — Alan S. Boyack
Date — Registered Land Surveyor No. 2455

ALAN S. BOYACK
No. 2455
NEVADA

OWNER'S CERTIFICTATE

Known of all men by these present, that the undersigned, Leo J. Damele, representing the owners of that portion of sections 3,4,9,&10 T33N-R58E M.D.B.&M. as shown on this map, does hereby consent to the preparation and filing of this map and offers for dedication all of the streets and easements for public utility purposes indicated hereon, in witness we the owners set our hands on the date shown.

Leo J. Damele — Oct 28, 1981
Date

FINAL APPROVAL - BOARD OF COUNTY COMMISSIONERS

At a regular meeting of the Board of County Commissioners of Elko County, State of Nevada, held on the 19th day of January, 1982, The board does hereby approve this map as the official map of V-7 Ranchos for division into large parcels in accordance with the approval of the tenative map there of and does (accept/reject) on behalf of the public all the streets for roadway purposes and does (accept/reject) all streets & easements therein offered for utility & drainage purposes only, for dedication for public use per the provision of 278.472

Attest R. L. Kane — Clerk
William B. Gillis — Chairman

I, Cresser Sellers, hereby certify that the taxes on the above survey are not delinquent.

Cresser Sellers
County Treasurer

SCALE 1" = 400'
0 100 200 300 400 500 600 1000

MAP
OF
DIVISION INTO LARGE PARCELS
OF
V-7 RANCHOS FOR LEO DAMELE & SONS RANCHES INC.
LAMOILLE, NEVADA
SECTIONS 3,4,9,&10. T33N-R58E M.D.B.&M.
ELKO COUNTY, NEVADA

BOYACK SURVEYING ELKO, NEVADA 81130 9