MAP

TO ACCOMPANY APPLICATION
TO
CHANGE POINT OF DIVERSION - MANNER OF USE - AND PLACE OF USE
OF
THE WATERS OF THE SALMON RIVER AND ITS TRIBUTARIES
ELKO COUNTY NEVADA

PROPOSED TO TRANSFER

Area . . . . . 7,889.14 Ac.
Water Rights . . . 79.146 Cu.Ft. or 23,308 Ac.Ft.

12889	Certificate No. 4746 Issued 4/30/58
12890	Certificate No. 4747 Issued 4/30/58
12891	Certificate No. 4748 Issued 4/30/58
12892	Certificate No. 4749 Issued 4/30/58
12893	Certificate No. 4750 Issued 4/30/58
12894	Certificate No. 4751 Issued 4/30/58
12888	CERTIFICATE No. 4823 ISSUED 12/10/58

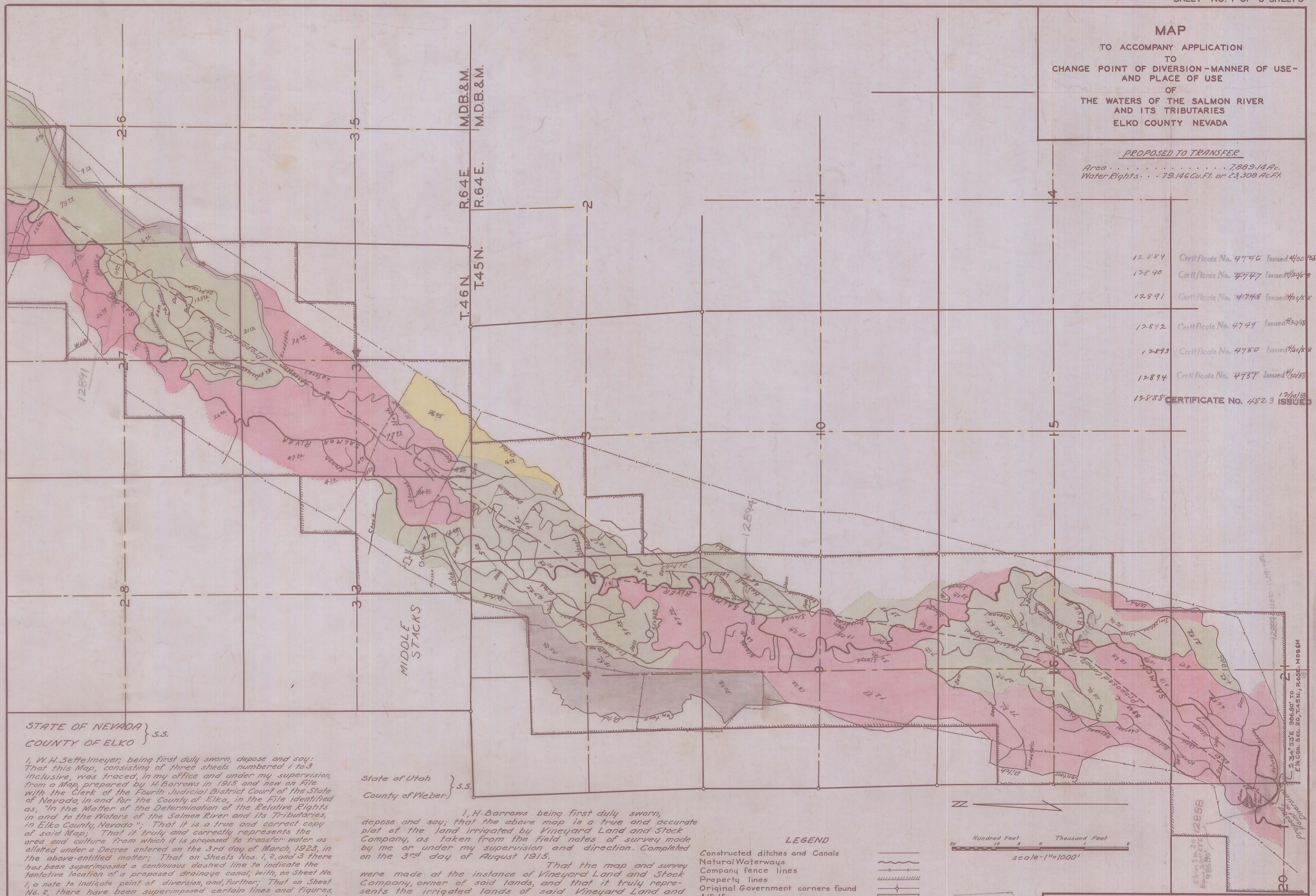

STATE OF NEVADA } S.S.
COUNTY OF ELKO

I, W. H. Settelmeyer, being first duly sworn, depose and say: That this Map, consisting of three sheets numbered 1 to 3 inclusive, was traced, in my office and under my supervision, from a Map, prepared by H. Barrows in 1915 and now on File with the Clerk of the Fourth Judicial District Court of the State of Nevada, in and for the County of Elko, in the File identified as, "In the Matter of the Determination of the Relative Rights in and to the Waters of the Salmon River and its Tributaries, in Elko County, Nevada"; That it is a true and correct copy of said Map; That it truly and correctly represents the area and culture from which it is proposed to transfer water as allotted under a Decree entered on the 3rd day of March, 1923, in the above-entitled matter; That on Sheets Nos. 1, 2, and 3 there has been superimposed a continuous dashed line to indicate the tentative location of a proposed drainage canal, with, on Sheet No. 1, a note to indicate point of diversion, and, further; That on Sheet No. 2, there have been superimposed certain lines and figures, together with legend, which represent the area in which water rights are to be reserved.

W. H. Settelmeyer
State Water Right Surveyor

Subscribed and sworn to before me this 7th day of February, 1949

Elizabeth A. Link
Notary Public in and for
Elko County, Nevada.

My commission expires
August 14, 1951

State of Utah } S.S.
County of Weber

I, H. Barrows being first duly sworn, depose and say; that the above map is a true and accurate plat of the land irrigated by Vineyard Land and Stock Company, as taken from the field notes of survey made by me or under my supervision and direction. Completed on the 3rd day of August 1915.

That the map and survey were made at the instance of Vineyard Land and Stock Company, owner of said lands, and that it truly represents the irrigated lands of said Vineyard Land and Stock Company.

(Signed) H. Barrows
Surveyor

Subscribed and sworn to before me this 18th day of February A.D. 1916.

(Signed) Fred F. Bond
Notary Public in and for Weber County,
State of Utah
My commission expires August 30th 1918.

LEGEND

- Constructed ditches and Canals
- Natural Waterways
- Company fence lines
- Property lines
- Original Government corners found
- Alfalfa
- Natural Meadow - Cleared and cut for hay
- Natural Meadow with scattering brush
- Sage Land
- Garden
- Rye Grass and Rabbit Brush Pasture

Hundred Feet — Thousand Feet
20 10 5 0 1 2
scale-1"=1000'

FILED
MAR 2, 1949
STATE ENGINEER'S OFFICE

MAP OF THE SAN JACINTO RANCH
ELKO COUNTY NEVADA

SHOWING STREAMS IRRIGATION SYSTEM FENCE LINES & BUILDINGS SITUATED ON THE LANDS OWNED BY THE VINEYARD LAND AND STOCK COMPANY

SURVEYED 1914-1915 BY H. BARROWS, SURVEYOR.

SHEET NO. 1 OF 3 SHEETS.

File under → 12888-12889-12890-12891-12892-12893-12894-12895

MAP

TO ACCOMPANY APPLICATION
TO
CHANGE POINT OF DIVERSION - MANNER OF USE - AND PLACE OF USE
OF
THE WATERS OF THE SALMON RIVER AND ITS TRIBUTARIES
ELKO COUNTY NEVADA

TOWNSHIP Nº 46 NORTH M.D.B.

RANGE Nº 64 EAST M.D.M.

RANGE Nº 65 EAST M.D.M.

TOWNSHIP Nº 46 NORTH M.D.B.

LEGEND

For Additional Data Not Included on Original Map, on File, from which this Map (in 3 sheets) was Traced.

—·—·— Boundary of Lands Reserved from Transfer of Water Rights

○ Acreage on which Water Rights are Reserved from Transfer

( ) Acreage Remaining for Transfer of Water Rights.

All in Sec. 14, T. 46 N., R. 64 E., M.D.B. & M.

67.13
35.72
4.12
32.30
139.87

Hundred Feet 20 10 5 0 Thousand Feet 1 2

scale-1"=1000'

MAP OF THE
SAN JACINTO RANCH
ELKO COUNTY NEVADA

FILED
MAR. 2, 1949

SURVEYED 1914-1915 BY H. BARROWS, SURVEYOR.

SHEET NO. 2 OF 3 SHEETS

File under 12888-12889-12890-12891-12892-12893-12894-12895

MAP

TO ACCOMPANY APPLICATION
TO
CHANGE POINT OF DIVERSION - MANNER OF USE - AND PLACE OF USE
OF
THE WATERS OF THE SALMON RIVER AND ITS TRIBUTARIES
ELKO COUNTY NEVADA

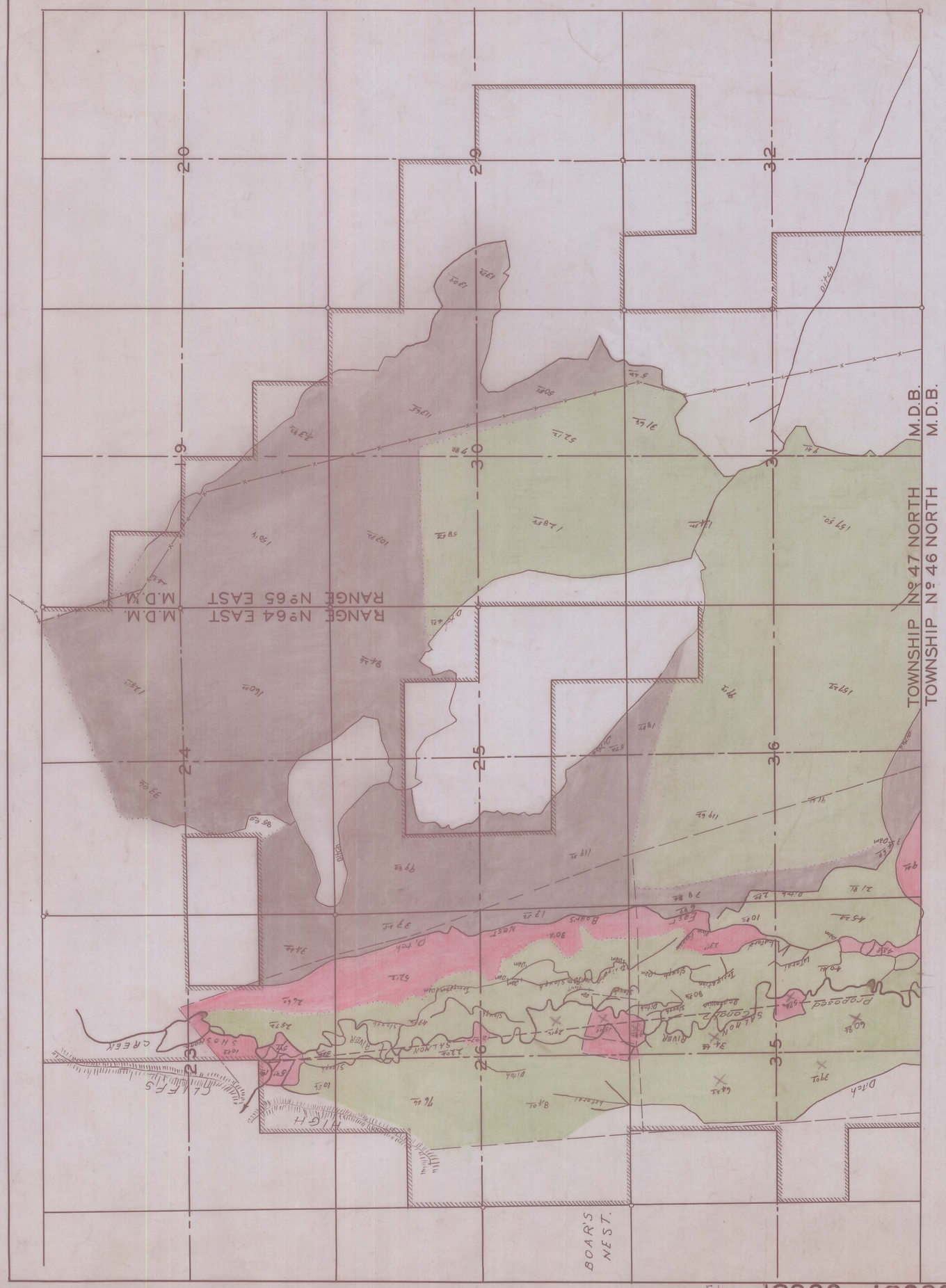

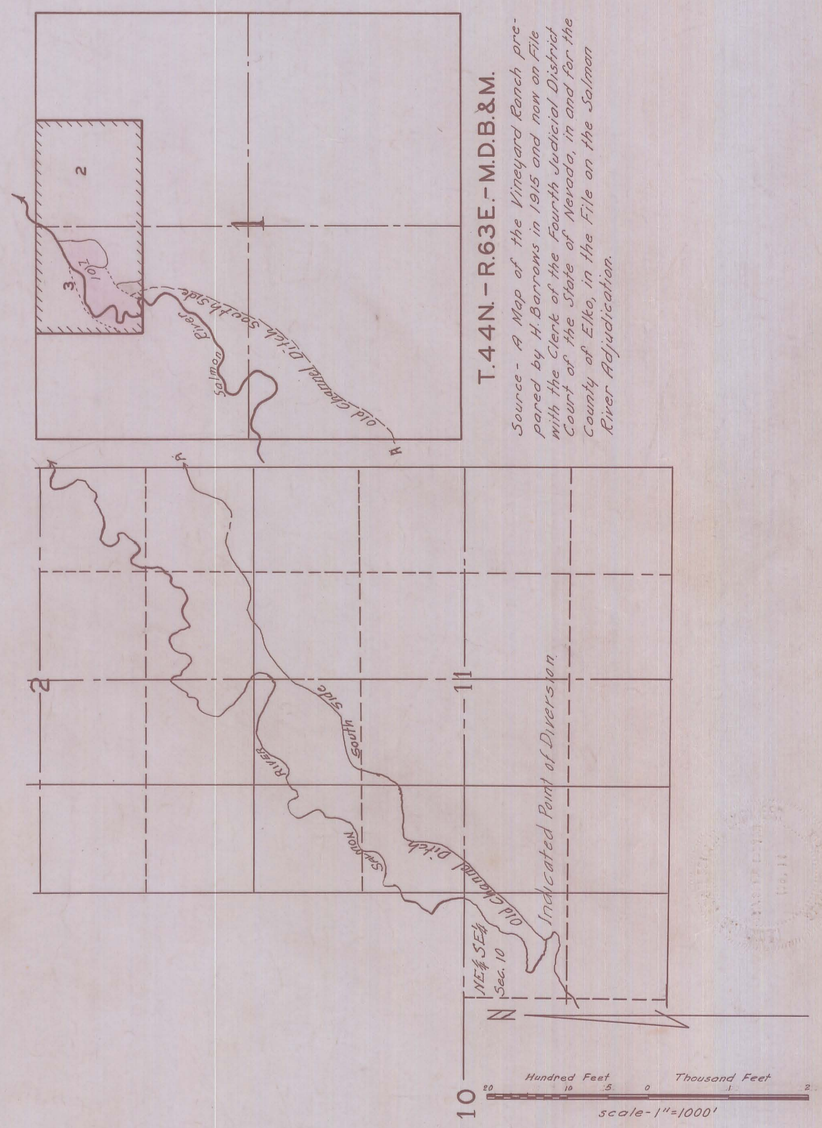

Source - A Map of the Vineyard Ranch prepared by H. Barrows in 1915 and now on File with the Clerk of the Fourth Judicial District Court of the State of Nevada, in and for the County of Elko, in the File on the Salmon River Adjudication.

FILED
MAR 2, 1949
STATE ENGINEER'S OFFICE

MAP OF THE SAN JACINTO RANCH
ELKO COUNTY NEVADA

SURVEYED 1914-1915 BY H. BARROWS, SURVEYOR.

SHEET NO. 3 OF 3 SHEETS

File under 12888-12889-12890-12891-12892-12893-12894-12895