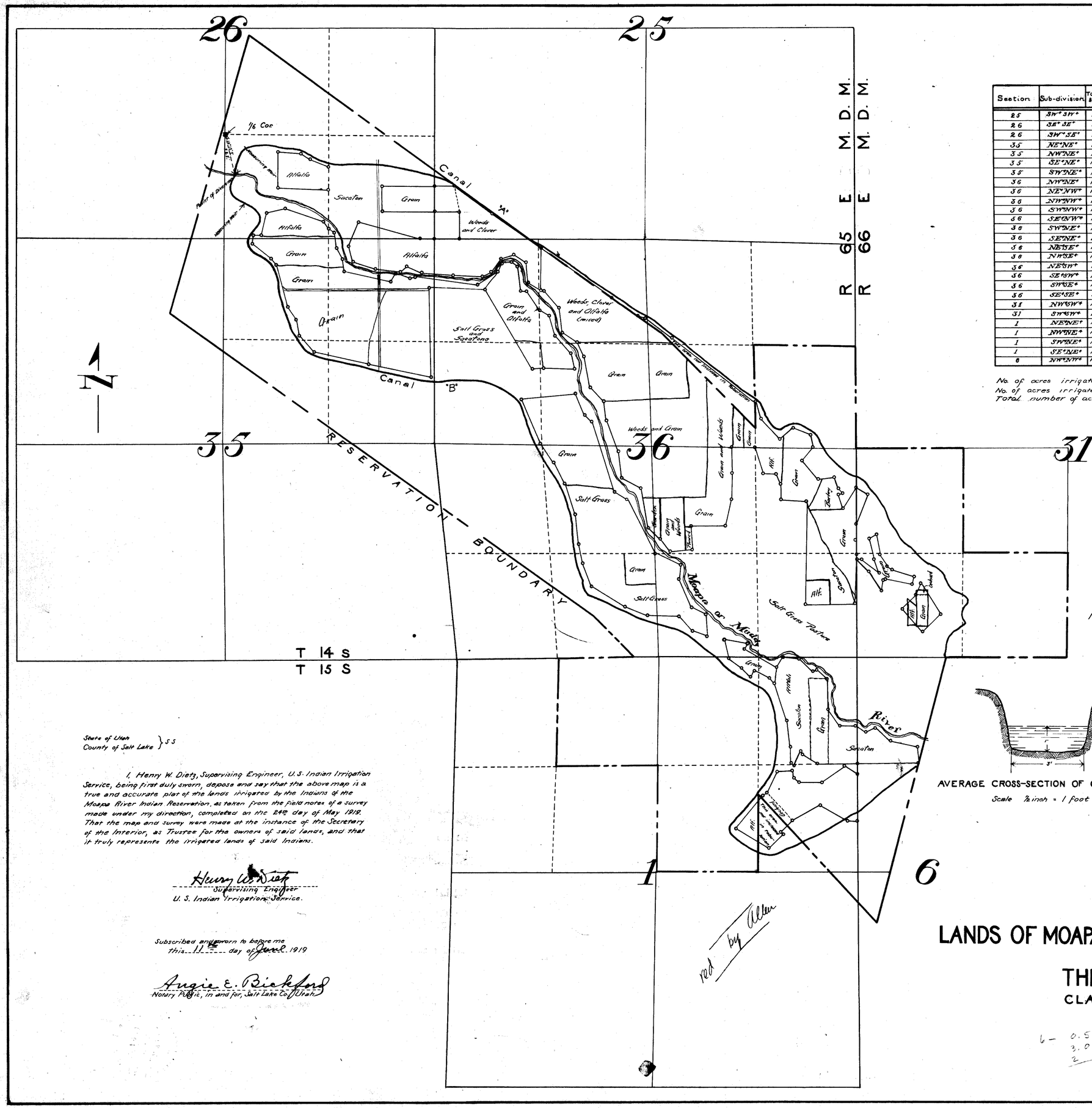

Section	Sub-division	Township	Range	Cultivated Acreage	Descriptions of culture	Dates of first culture
25	SW¼SW¼	14S	65E	8.38		
26	SE¼SE¼	14S	65E	7.03		
26	SW¼SE¼	14S	65E	11.90		
35	NE¼NE¼	14S	65E	34.58		
35	NW¼NE¼	14S	65E	27.35		
35	SE¼NE¼	14S	65E	9.59		
35	SW¼NE¼	14S	65E	0.99		
36	NW¼NE¼	14S	65E	0.83		
36	NE¼NW¼	14S	65E	20.66		
36	NW¼NW¼	14S	65E	22.97		
36	SW¼NW¼	14S	65E	3.13		
36	SE¼NW¼	14S	65E	31.40		
36	SW¼NE¼	14S	65E	26.61		
36	SE¼NE¼	14S	65E	3.80		
36	NE¼SE¼	14S	65E	27.67		
36	NW¼SE¼	14S	65E	24.96		
36	NE¼SW¼	14S	65E	29.26		
36	SE¼SW¼	14S	65E	12.89		
36	SW¼SE¼	14S	65E	8.53		
36	SE¼SE¼	14S	65E	9.50		
31	NW¼SW¼	14S	66E	1.32		
31	SW¼SW¼	14S	66E	5.95		
1	NE¼NE¼	15S	65E	20.99	7.4	
1	NW¼NE¼	15S	65E	0.99	0.6	
1	SW¼NE¼	15S	65E	1.65	1.6	
1	SE¼NE¼	15S	65E	12.73	10.5	
6	NW¼NW¼	15S	66E	5.62	2.2	

No. of acres irrigated from Canal "A" 179.28
No. of acres irrigated from Canal "B" 172.30
Total number of acres irrigated 351.58

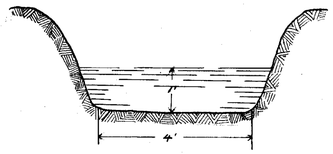

CROSS-SECTION OF CHANNELS BETWEEN HEADGATES AND WEIRS
Scale ½ inch = 1 foot

Note ... Grades ... { From Headgates to Weirs 2 feet in 1000 feet; Balance of length of ditches 3 feet in 1000 feet }

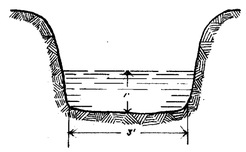

AVERAGE CROSS-SECTION OF CHANNELS
Scale ½ inch = 1 foot

CROSS-SECTION OF CHANNELS AT LOWER END OF DITCHES
Scale ½ inch = 1 foot

State of Utah
County of Salt Lake } SS

I, Henry W. Dietz, Supervising Engineer, U.S. Indian Irrigation Service, being first duly sworn, depose and say that the above map is a true and accurate plat of the lands irrigated by the Indians of the Moapa River Indian Reservation, as taken from the field notes of a survey made under my direction, completed on the 24th day of May 1919. That the map and survey were made at the instance of the Secretary of the Interior, as Trustee for the owners of said lands, and that it truly represents the irrigated lands of said Indians.

Henry W. Dietz
Supervising Engineer
U. S. Indian Irrigation Service.

Subscribed and sworn to before me this 11th day of June 1919

Angie E. Bickford
Notary Public, in and for, Salt Lake Co. Utah

MAP
SHOWING
LANDS OF MOAPA RIVER INDIAN RESERVATION
IRRIGATED FROM
THE MUDDY RIVER
CLARK COUNTY—NEVADA

Scale 1 inch = 600 feet

6 — 0.5
3.0
2