TEMPORARY Application No. 85976 T

APPLICATION FOR PERMISSION TO CHANGE POINT OF DIVERSION, MANNER OF USE AND PLACE OF USE OF THE PUBLIC WATERS OF THE STATE OF NEVADA HERETOFORE APPROPRIATED

THIS SPACE FOR OFFICE USE ONLY

Date of filing in State Engineer's Office MAR 0 1 2016

Returned to applicant for correction _____

Corrected application filed _____ Map filed _____

The applicant Tahoe Reno Industrial Center,LLC

P.O. Box 838 (Street Address or PO Box) of Poway (City or Town)

California 92074 (State and ZIP Code) hereby make(s) application for permission to change the

☑ Point of diversion ☑ Place of use ☑ Manner of use ☐ of a portion

of water heretofore appropriated under (Identify existing rights by Permit, Certificate, Proof or Claim Nos. If Decreed, give title of Decree and identify right in Decree.)

Permit No. 80230

RECEIVED 2016 MAR -1 AM 9:39 STATE ENGINEERS OFFICE

1. The source of water is Truckee River
   Name of stream, lake, underground, spring or other sources.

2. The amount of water to be changed 22.76 afa
   Second feet, acre-feet. One second foot equals 448.83 gallons per minute.

3. The water to be used for Construction
   Irrigation, power, mining, commercial, etc. If for stock, state number and kind of animals. Must limit to one major use

4. The water heretofore used for Municipal
   If for stock, state number and kind of animals.

5. The water is to be diverted at the following point (Describe as being within a 40-acre subdivision of public survey and by course and distance to a found section corner. If on unsurveyed land, it should be stated.)

Within the ~~NE~~ SE 1/4 NW1/4 of Section 15, T19N, R21E, MDM, or at a point from which the ~~NW~~ WEST 1/4 corner of said Section 15 bears S 67° 43' W a distance of 5361.0 feet. See attached map.

2573.29

6. The existing point of diversion is located within (If point of diversion is not changed, do not answer.)

Refer to Exhibit "A" for TMWA Points of Diversion.

6-83 WA

7. Proposed place of use (Describe by legal subdivisions. If for irrigation, state number of acres to be irrigated.)

With in the NE1/4NW1/4 Section 15, T19N, R21E. Being Washoe County APN 084-370-02.

8. Existing place of use (Describe by legal subdivisions. If changing place of use and/or manner of use of irrigation permit, describe acreage to be removed from irrigation.)

Refer to attached Exhibit "B"

9. Proposed use will be from March 4 (Month and Day) to December 31 (Month and Day) of each year.

10. Existing use permitted from January 1 (Month and Day) to December 31 (Month and Day) of each year.

11. Description of proposed works. (Under the provision of NRS 535.010 you may be required to submit plans and specifications of your diversion or storage works.) (State manner in which water is to be diverted, i.e., diversion structure, ditches, pipes and flumes or drilled well, pump and motor, etc.)

The proposed works include a pump at the Truckee River water, with a motor,totalizing meter and pipeline to a standing fill tank for use by our water trucks to spray water on site.

12. Estimated cost of works $1,000-

13. Estimated time required to construct works 1 year

If well completed, describe well.

14. Estimated time required to complete the application of water to beneficial use 1 year

15. Provide a detailed description of the proposed project and its water usage (use attachments if necessary): (Failure to provide a detailed description may cause a delay in processing.)

We are filing this Temporary Application to move Truckee River water to a new point of diversion along the river, for the use of construction of a new FedEx building. Water will only be needed until December 2016 or until hook up to TMWA is finalized.

16. Miscellaneous remarks:

Vivian Carvin

Type or print name clearly

Signature, applicant or agent

Company Name

1806 Alexander Hamilton Dr.

Street Address or PO Box

Reno, NV 89509

City, State, ZIP Code

vivwater@sbcglobal.net

E-mail Address

775-333-9504

Phone No. Ext.

APPLICATION MUST BE SIGNED BY THE APPLICANT OR AGENT

$180 FILING FEE AND SUPPORTING MAP MUST ACCOMPANY APPLICATION

84-37

REVERSION TO ACREAGE
PORTION OF LIBERTY VILLAGE SUB.
PORTION OF SECTIONS 15 & 16 T19N-R21E

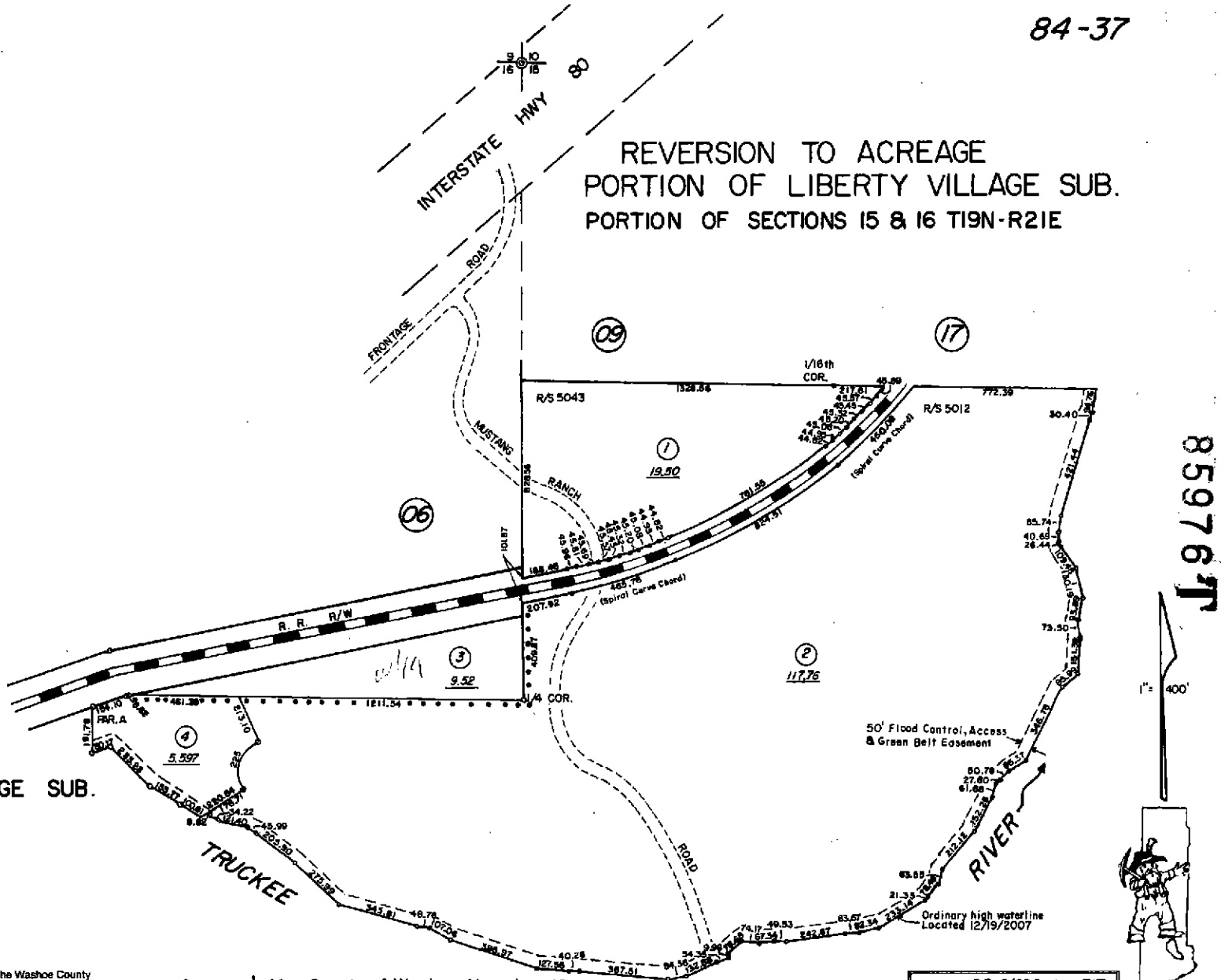

LIBERTY VILLAGE SUB.

NOTE: This map is prepared for the use of the Washoe County Assessor for assessment and illustrative purposes only, it does not represent survey of the premises. No liability is assumed as to the sufficiency or accuracy of the data delineated hereon.

Assessor's Map County of Washoe, Nevada NOTE — *ASSESSOR'S BLOCK NUMBERS SHOWN IN ELLIPSES*
ASSESSOR'S PARCEL NUMBERS SHOWN IN CIRCLES

Drawn by B.T. 2/89 Re-drawn TWT
Revised by 9/93 8/4/08

RECEIVED
2016 MAR -1 AM 9:39
PUBLIC ENGINEERS OFFICE

859769

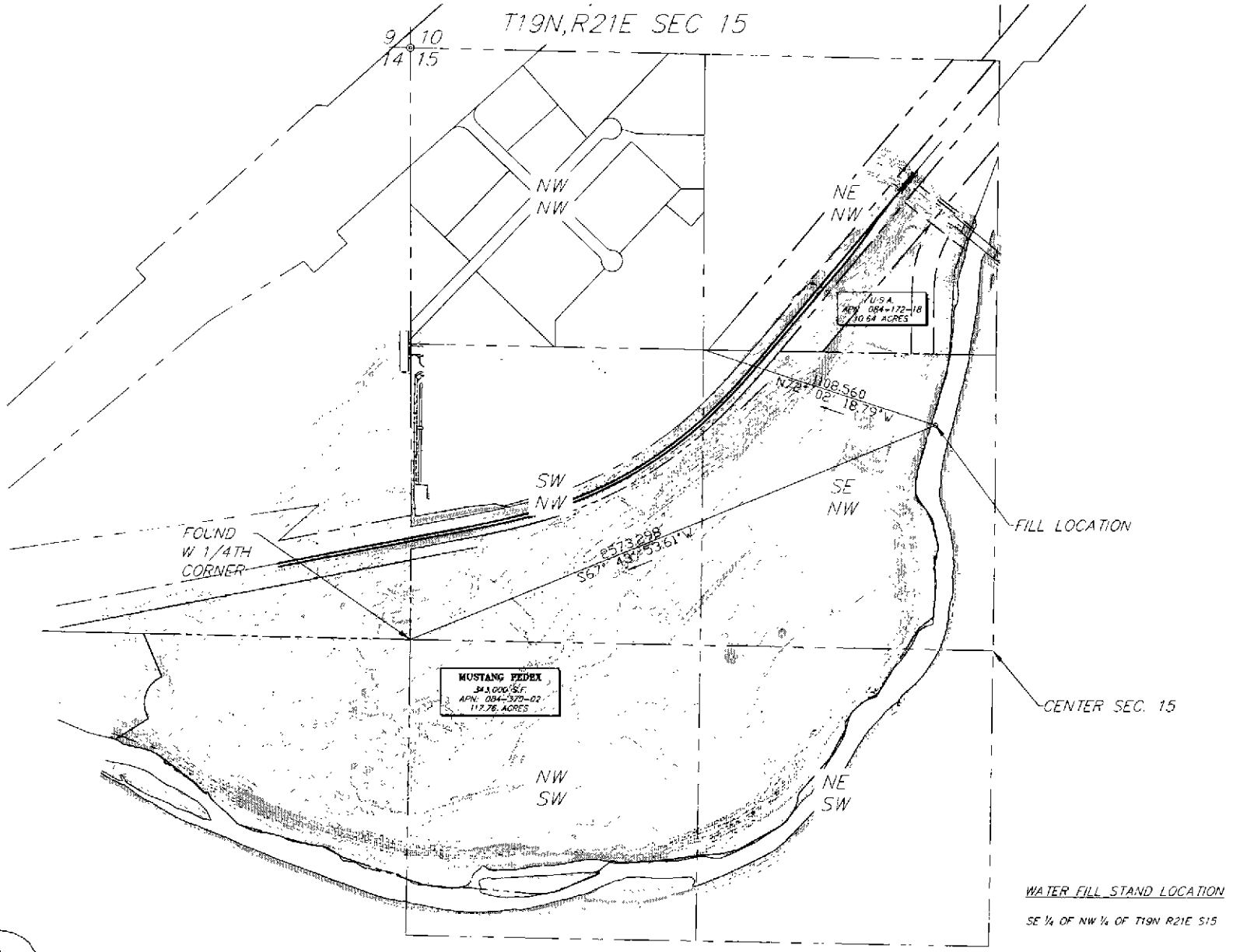

WATER FILL STAND LOCATION

SE ¼ OF NW ¼ OF T19N R21E S15

2 DAYS BEFORE
YOU DIG CALL USA
TOLL FREE 1-800-227-2600

WATER FILL STAND TANK EXHIBIT

N
W E
S

All drawings herein are the property of Tectonics Design Group and may not be reproduced or used in any capacity without the written authorization of Tectonics Design Group.

DRAWN: J.P.B.
DESIGNED: J.P.B.
CHECKED/STAMPED:

TECTONICS DESIGN GROUP

Mustang Industrial Development
McCarran, NV

Scannell Properties
821 Meander Court, Suite 200, Medina, Minnesota 55340

DATE: SUBMITTAL

EX.1

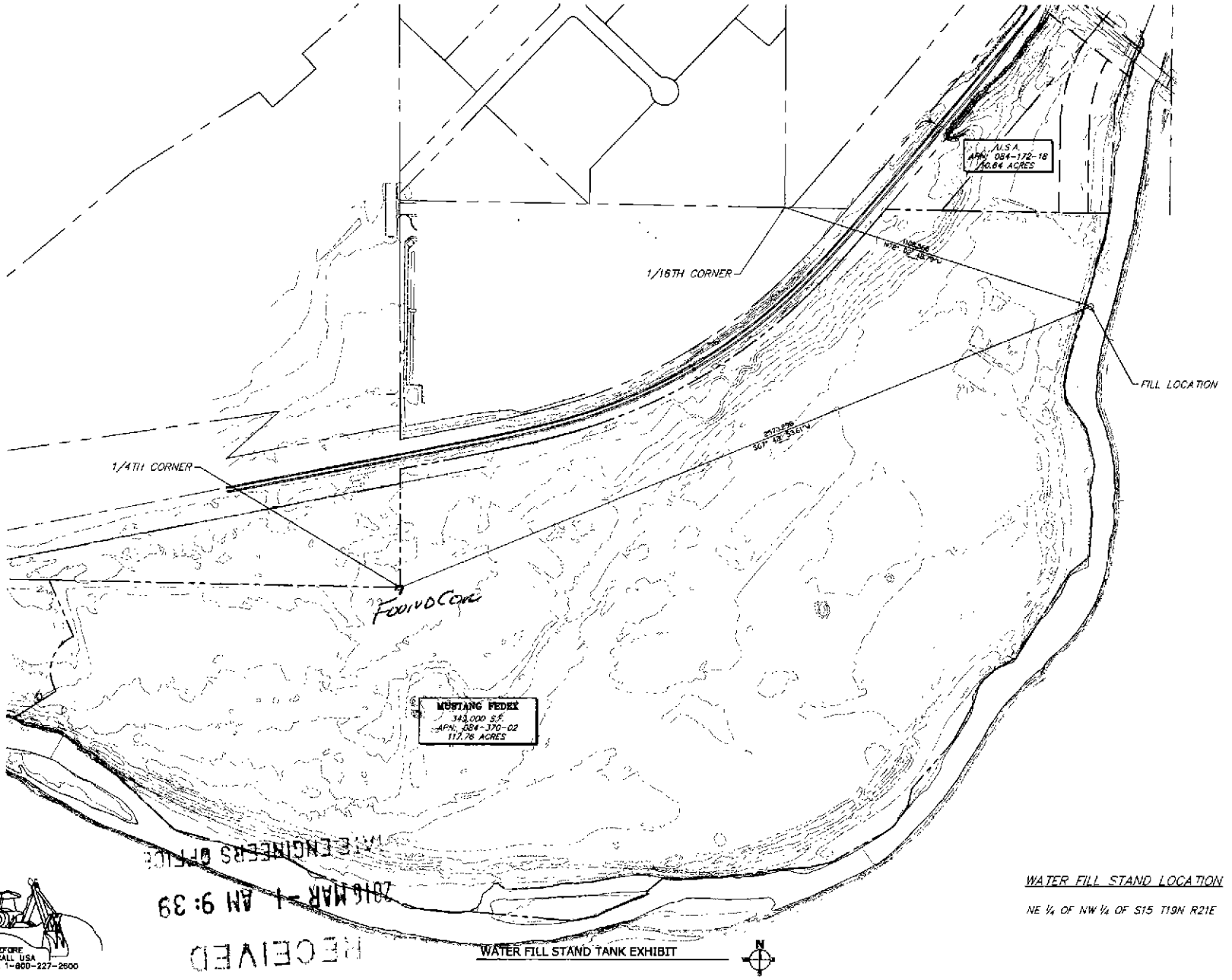

WATER FILL STAND LOCATION

NE ¼ OF NW ¼ OF S15 T19N R21E

RECEIVED
2016 MAR -1 AM 9:39
WATER ENGINEERS OFFICE

All drawings herein are the property of Tectonics Design Group and may not be reproduced or used in any capacity without the written authorization of Tectonics Design Group.

DRAWN: J.P.B.
DESIGNED: J.P.B.
CHECKED/STAMPED:

TECTONICS DESIGN GROUP

Mustang Industrial Development
McCarren, NV

Scannell Properties
821 Meander Court, Suite 200, Medina, Minnesota 55340

DATE:

859767

EX.1

85976 T

EXIST. POD

EXHIBIT "A"

The following describes the multiple points of diversion for Truckee Meadows Water Authority's Water Treatment Plants and Facilities and Washoe County's Hidden Valley Induction Well #4, which are shown on the map accompanying this Application, more particularly described as follows:

STEAMBOAT CANAL (HUNTER CREEK RESERVOIR) Detail 1:

The point of diversion is situate within the Northeast one-quarter of the Southwest one-quarter (NE¼ SW¼) of Section 31, T.19N., R.18E., M.D.B.&M., Washoe County, Nevada, from said point of diversion, the Southeast corner of said Section 31 bears South 62°04' East, a distance of 3,195.00 feet.

KATZ DITCH (VERDI FLUME) Detail 2:

The point of diversion is situate within the Southeast one-quarter of the Southeast one-quarter (SE¼ SE¼) of Section 19, T. 19N., R. 18E., M.D.B.&M., Washoe County, Nevada from said point of diversion, the Southeast corner of said Section 19 bears South 39°58' East, a distance of 845.00 feet.

HIGHLAND DITCH (HIGHLAND RESERVOIR) Detail 3:

The point of diversion is situate within the Southwest one-quarter of the Southeast one-quarter (SW¼ SE¼) of Section 9, T.19N., R.18E., M.D.B.&M., Washoe County, Nevada, from said point of diversion, the Southeast corner of said Section 9 bears South 75°16' East, a distance of 1,650.00 feet.

ORR DITCH (CHALK BLUFF TREATMENT PLANT) Detail 4:

The point of diversion is situate within the Northeast one-quarter of the Southwest one-quarter (NE¼ SW¼) of Section 17, T.19N., R.19E., M.D.B.&M., Washoe County, Nevada, from said point of diversion, the Southwest corner of said Section 17 bears South 44°40' West, a distance of 3,211.00 feet.

ORR DITCH PUMP STATION (CHALK BLUFF TREATMENT PLANT) Detail 5:

The point of diversion is situate within the Northeast one-quarter of the Southeast one-quarter (NE¼ SE¼) of Section 17, T.19N., R.19E., M.D.B.&M., Washoe County, Nevada, from said point of diversion, the Northeast corner of said Section 17 bears North 15°39'36" East, a distance of 3,264.77 feet.

IDLEWILD TREATMENT PLANT Detail 6:

The point of diversion is situate within the Southeast one-quarter of the Southeast one-quarter (SE¼ SE¼) of Section 10, T.19N., R.19E., M.D.B.&M., Washoe County, Nevada, from said point of diversion, the Southeast corner of said Section 10 bears South 69°57'58" East, a distance of 842.34 feet.

NORTH TRUCKEE DITCH (GLENDALE TREATMENT PLANT) Detail 7:

The point of diversion is situate within the Southwest one-quarter of the Northeast one-quarter (SW¼ NE¼) of Section 7, T.19N., R.20E., M.D.B.&M., Washoe County, Nevada, from said point of diversion, the Northeast corner of said Section 7 bears North 39°28' East, a distance of 3,015.00 feet.

WASHOE COUNTY (HIDDEN VALLEY INDUCTION WELL #4) Detail 8:

The point of diversion is situate within the West one-half of the Northwest one-quarter (W½ NW¼) of Section 16 T.19N., R.20E., M.D.B.&M., Washoe County, Nevada from said point of diversion, the West one-quarter corner of Section 21, T.19N., R.20E., M.D.B.&M. bears South 09°54'07" West, a distance of 6929.94 feet.

M:\water rights\transfer applications\NEWPODTMWA-WC

RECEIVED
2016 MAR -1 AM 9:39
STATE ENGINEERS OFFICE

85976 T

EXHIBIT "B"
EXIST. PLACE OF USE

DIVISION	SECTION	T-N	R-E	
ALL	1 – 5	18	18	M.D.B.& M.
E ½	6 & 7	18	18	M.D.B.& M.
ALL	8 – 17	18	18	M.D.B.& M.
E ½	18 & 19	18	18	M.D.B.& M.
ALL	20 – 29	18	18	M.D.B.& M.
E ½	30 & 31	18	18	M.D.B.& M.
ALL	32 – 36	18	18	M.D.B.& M.
ALL	1 – 5	19	18	M.D.B.& M.
E ½	6 & 7	19	18	M.D.B.& M.
ALL	8 – 17	19	18	M.D.B.& M.
E ½	18 & 19	19	18	M.D.B.& M.
ALL	20 – 29	19	18	M.D.B.& M.
E ½	30 & 31	19	18	M.D.B.& M.
ALL	32 – 36	19	18	M.D.B.& M.
ALL	1 – 5	20	18	M.D.B.& M.
E ½	6 & 7	20	18	M.D.B.& M.
ALL	8 – 17	20	18	M.D.B.& M.
E ½	18 & 19	20	18	M.D.B.& M.
ALL	20 – 29	20	18	M.D.B.& M.
E ½	30 & 31	20	18	M.D.B.& M.
ALL	32 – 36	20	18	M.D.B.& M.
ALL	1 – 5	21	18	M.D.B.& M.
E ½	6 & 7	21	18	M.D.B.& M.
ALL	8 – 17	21	18	M.D.B.& M.
E ½	18 & 19	21	18	M.D.B.& M.
ALL	20 – 29	21	18	M.D.B.& M.
E ½	30 & 31	21	18	M.D.B.& M.
ALL	32 – 36	21	18	M.D.B.& M.
ALL	1 – 36	17	19	M.D.B.& M.
ALL	1 – 36	18	19	M.D.B.& M.
ALL	1 – 36	19	19	M.D.B.& M.
ALL	1 – 36	20	19	M.D.B.& M.
ALL	1 – 36	21	19	M.D.B.& M.
ALL	5 & 6	16	20	M.D.B.& M.
ALL	1 – 36	17	20	M.D.B.& M.
ALL	2 – 35	18	20	M.D.B.& M.
W ½	36	18	20	M.D.B.& M.
ALL	1 – 12	19	20	M.D.B.& M.
N ½	13	19	20	M.D.B.& M.
ALL	14 – 23	19	20	M.D.B.& M.
ALL	26 – 35	19	20	M.D.B.& M.
ALL	06, 07 & 18	19	21	M.D.B.& M.
ALL	1 – 36	20	20	M.D.B.& M.
ALL	1 – 36	21	20	M.D.B.& M.
ALL	1 – 36	20	21	M.D.B.& M.
ALL	1 – 36	21	21	M.D.B.& M.

See supporting map filed with this Application.

RECEIVED
2016 MAR -1 AM 9:39
STATE ENGINEERS OFFICE