Permit No. 83481T

TEMPORARY

THE STATE OF NEVADA

PERMIT TO CHANGE THE PUBLIC WATERS OF THE STATE OF NEVADA HERETOFORE APPROPRIATED

Name of Permittee:	**GARY SNOW AND BILLIE JO SNOW,**
	TIMMIE AND SHELLIE S. ONEY,
	PETE D. AND MARY ANNE HOMMA,
	THE HYDE FAMILY TRUST
Source:	**STREAM (TRUCKEE AND CARSON RIVERS)**
Basin:	**CARSON DESERT**
Manner of Use:	**IRRIGATION**
Period of Use:	**AS DECREED**
Priority Date:	**AS DECREED**

****

APPROVAL OF STATE ENGINEER

This is to certify that I have examined the foregoing application, and do hereby grant the same, subject to the following limitations and conditions:

This temporary permit to change the place of use of a portion of the waters of the Newlands Reclamation Project rights in the Truckee and Carson River final decrees and a portion of Permit 79876 which changed the place of use of a portion the Newlands Reclamation Project rights in the Truckee and Carson River final decrees is issued subject to the terms and conditions imposed in said decrees and with the understanding that no other rights on the source will be affected by the change proposed herein.

This temporary permit does not extend the permittee the right of ingress and egress on public, private or corporate lands.

The issuance of this temporary permit does not waive the requirements that the permit holder obtain other permits from State, Federal and local agencies.

This temporary permit is issued pursuant to the provisions of NRS 533.345 Section 2 and will expire on November 15, 2014 at which time all rights herein granted shall revert to the right being changed by this temporary permit.

The point of diversion and place of use are as described on the submitted application to support this permit.

(Continued on Page 2)

The amount of water to be appropriated shall be limited to the amount which can be applied to beneficial use, **and not to exceed 67.13 acre-feet as decreed.**

Work must be prosecuted with reasonable diligence and proof of completion of work shall be filed on or before: **N/A**
Water must be placed to beneficial use and proof of the application of water to beneficial use shall be filed on or before: **N/A**
Map in support of proof of beneficial use shall be filed on or before: **N/A**

IN TESTIMONY WHEREOF, I, JASON KING, P.E.,

State Engineer of Nevada, have hereunto set my hand and the seal of my office, this 1st day of **April, 2014**

P.E.

State Engineer

AMENDED
TEMPORARY Application No. 83481-T T

APPLICATION FOR PERMISSION TO CHANGE POINT OF DIVERSION, MANNER OF USE AND PLACE OF USE OF THE PUBLIC WATERS OF THE STATE OF NEVADA HERETOFORE APPROPRIATED

THIS SPACE FOR OFFICE USE ONLY

Date of filing in State Engineer's Office JAN 28 2014

Returned to applicant for correction

Corrected application filed Map filed JAN 28 2014

The applicant See Attached

P.O. Box 5520 of Fallon
Street Address or PO Box City or Town

Nevada, 89406 hereby make(s) application for permission to change the
State and ZIP Code

☐ Point of diversion ☑ Place of use ☐ Manner of use ☑ of a portion

of water heretofore appropriated under (Identify existing rights by Permit, Certificate, Proof or Claim Nos. If Decreed, give title of Decree and identify right in Decree.)

United States of America v. Orr Ditch Co. in Equity No. A-3, Claim No. 3; United States of America v. Alpine Land and Reservoir Co., No. D-183 BRT; both in the Federal District Court of Nevada & Permit 79876

1. The source of water is Truckee and Carson Rivers
Name of stream, lake, underground, spring or other sources.

2. The amount of water to be changed 67.13 Acre-feet
Second feet, acre-feet. One second foot equals 448.83 gallons per minute.

3. The water to be used for Irrigation
Irrigation, power, mining, commercial, etc. If for stock, state number and kind of animals. Must limit to one major use

4. The water heretofore used for As decreed
If for stock, state number and kind of animals.

5. The water is to be diverted at the following point (Describe as being within a 40-acre subdivision of public survey and by course and distance to a found section corner. If on unsurveyed land, it should be stated.)

Lahontan Dam within the SW¼ SE¼ Section 33, T19N., R26E., M.D.B.&M.

6. The existing point of diversion is located within (If point of diversion is not changed, do not answer.)

RECEIVED
2014 FEB -5 AM 11:40
STATE ENGINEERS OFFICE

7. Proposed place of use (Describe by legal subdivisions. If for irrigation, state number of acres to be irrigated.)

14.68 acres @3.5 AFA in the SW¼ NE¼ and 4.50 acres @3.5 AFA in the SE¼ NE¼ all in Section 30, T18N., R29E., M.D. B.&M.,

8. Existing place of use (Describe by legal subdivisions. If changing place of use and/or manner of use of irrigation permit, describe acreage to be removed from irrigation.)

7.57 acres @3.5 AFA in the NW¼ SW¼, .90 acres @3.5 AFA in the SW¼ SW¼ Section 19, .43 acres (Permit 79876) in the SW¼ SW¼ Section 21 all in T18N., R29E., M.D.B.&M. 10.28 acre @ 4.5 in the NE¼ NE¼ Section 15, T18N., R28E., M.D.B.&M.

9. Proposed use will be from As decreed (Month and Day) to As decreed (Month and Day) of each year.

10. Existing use permitted from As decreed (Month and Day) to As decreed (Month and Day) of each year.

11. Description of proposed works. (Under the provision of NRS 535.010 you may be required to submit plans and specifications of your diversion or storage works.) (State manner in which water is to be diverted, i.e., diversion structure, ditches, pipes and flumes or drilled well, pump and motor, etc.)

Dams, Canals and Ditches

12. Estimated cost of works Complete

13. Estimated time required to construct works Complete
If well completed, describe well.

14. Estimated time required to complete the application of water to beneficial use N/A

15. Provide a detailed description of the proposed project and its water usage (use attachments if necessary): (Failure to provide a detailed description may cause a delay in processing.)

Water right being transferred onto parcel to cover a portion of the remaining non-water righted land not covered by applicant's permanent transfer until such time that a permanent water right can be established.

16. Miscellaneous remarks:

RECEIVED 2014 FEB -5 AM 11:40 STATE ENGINEER'S OFFICE

Gary Snow
Type or print name clearly

Signature, applicant or agent

Company Name

E-mail Address

775-423-7521
Phone No. Ext.

P.O. Box 5520
Street Address or PO Box

Fallon, NV 89407-5520
City, State, ZIP Code

APPLICATION MUST BE SIGNED BY THE APPLICANT OR AGENT

Revised 07/09 $150 FILING FEE AND SUPPORTING MAP MUST ACCOMPANY APPLICATION

83481

The applicant:

Gary Snow and Billie Jo Snow, Timmie and Shellie S. Oney, Pete D. and Mary Anne Homma, The Hyde Family Trust

RECEIVED
2014 FEB -5 AM 11:40
STATE ENGINEERS OFFICE

Proposed Place of Use

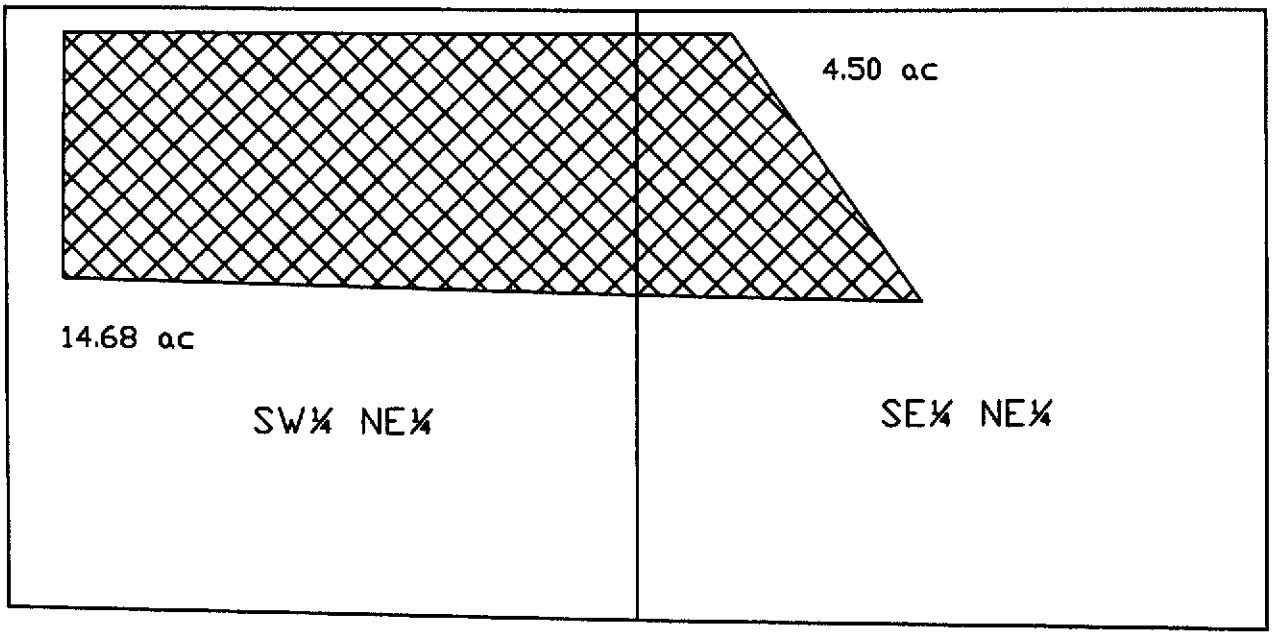

Sec. 30 T18N., R29E., M.D.B.&M.
T.C.I.D. Serial No. 311

RECEIVED
2014 FEB -5 AM 11:
STATE ENGINEERS OFF

83481 T

Existing Place of Use

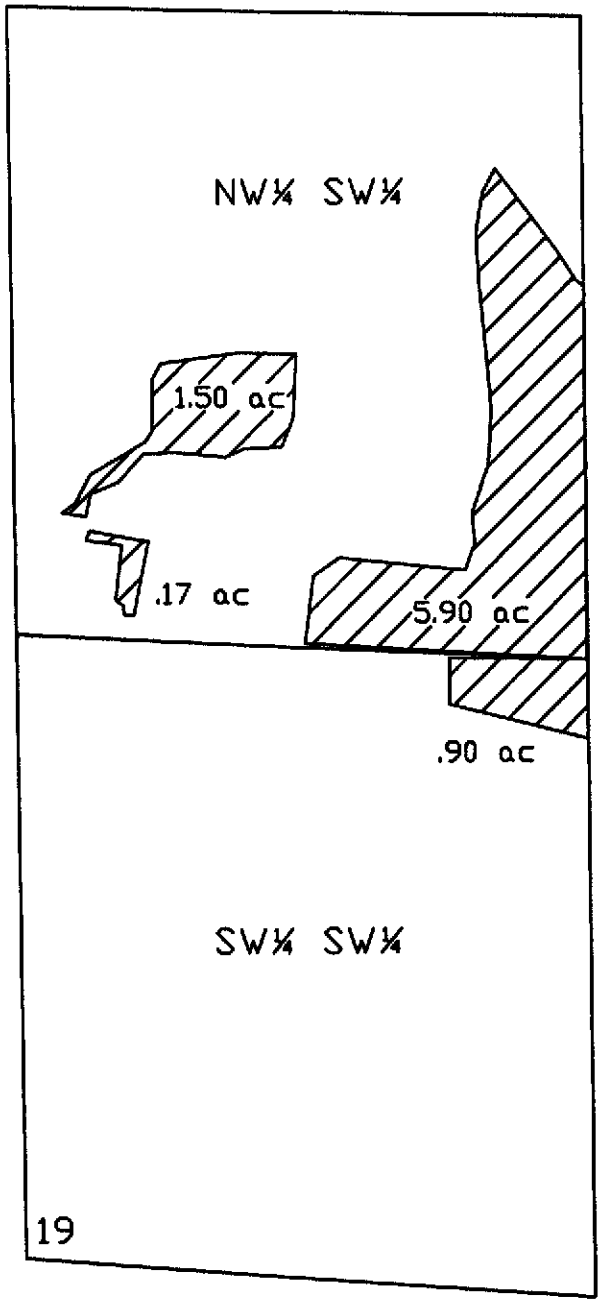

Sec. 19 T18N., R29E., M.D.B.&M.
T.C.I.D. Serial No. 161-2

RECEIVED
2014 FEB -5 AM 11:40
STATE ENGINEERS OFFICE

83481T

Existing Place of Use

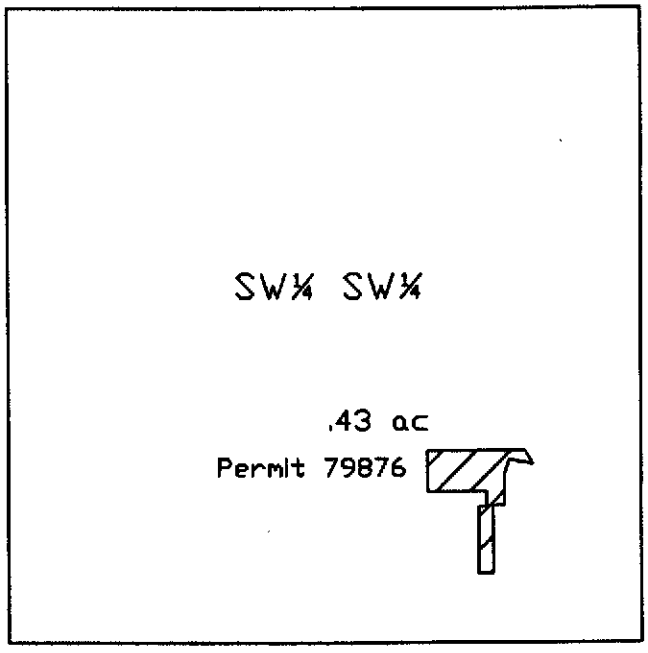

Sec. 21 T18N., R29E., M.D.B.&M.
T.C.I.D. Serial No. 298-A

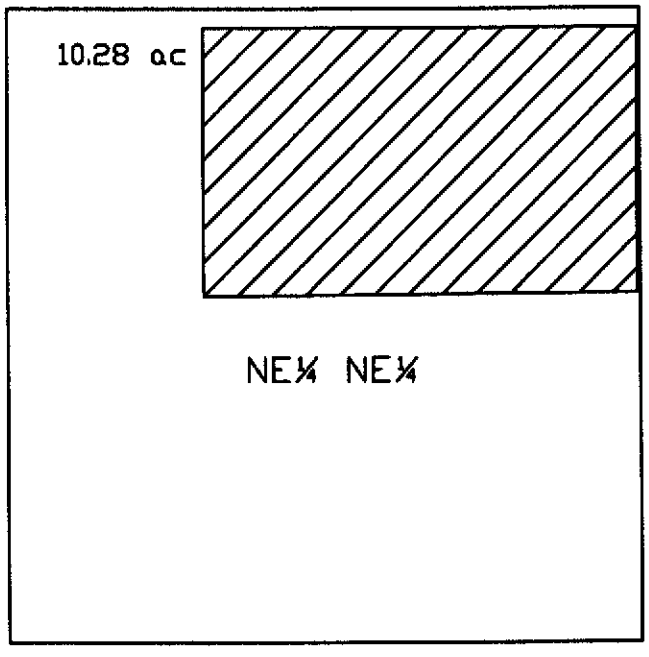

Section 15, T18N., R28E., M.D.B.&M.
T.C.I.D. Serial No. 139-A-1

RECEIVED
2014 FEB -5 AM 11:40
STATE ENGINEERS OFFICE

83481T