C4

Inst #: 20160519-0002185
Fees: $20.00
N/C Fee: $25.00
05/19/2016 02:58:50 PM
Receipt #: 2769825
Requestor:
STATE ENGINEERS OFFICE
Recorded By: RYUD Pgs: 4
DEBBIE CONWAY
CLARK COUNTY RECORDER

70430 R01 Clark

Upon recording mail copy to:
State Engineer's Office
901 S. Stewart Street, Suite 2002
Carson City, NV 89701

OFFICE OF THE NEVADA STATE ENGINEER

Regarding Permit No. 70430 Certificate Number N/A

This space reserved for county recorder's use only

AFFIDAVIT TO RELINQUISH WATER RIGHTS

State of Nevada)
:ss
County of WASHOE)

I, Albert D. Seeno III, as authorized agent for Coyote Springs Investment LLC

Do hereby swear under penalty of perjury that the assertions of this affidavit are true.

1. I am the _____ owner of record
XX agent for the owner of record who is Coyote Springs Investment, LLC
of X all _____ a portion of Permit 70430 as indicated in the records of the
check one *permit/certificate no. or decreed right*
Nevada State Engineer.

2. I hereby relinquish an amount of water equivalent to:

460
acre-feet annually from the above water right for the purposes of furthering the survival and recovery of the Moapa dace.

The water right or portion of water right relinquished was appurtenant to the land more particularly described as follows: See Exhibit A attached hereto and incorporated herein.

Describe the place of use by quarter sections, section, township, range M.D.B. & M.and assessor's parcel numbers

$300 FILING FEE MUST ACCOMPANY THIS AFFIDAVIT

Permit/Cert No. 70430/NA

3. I understand that this relinquishment must be approved by the Nevada State Engineer in order for it to become effective.

4. I understand this relinquishment shall become effective upon the date of approval by the State Engineer. Upon approval by the State Engineer the relinquished water right remains permanently reverted to the source and neither the owner nor any other person can claim said right as a water right.

DATED: This 7TH day of January, 2016.

Affiant's Signature

Albert D. Seeno, III

Affiant's Printed Name

Authorized Agent, Coyote Springs Investment LLC

4061 Port Chicago Hwy

Street Address

Concord, CA 94520

City, State, Zip

925-682-4619

Telephone Number

State of Nevada)
:ss
County of WASHOE)

Subscribed and sworn to before me on

This 7TH day of JANUARY, 2016.

By ALBERT D. SEENO, III

Notary Public Signature

CAROL A. THOMPSON
Notary Public - State of Nevada
Appointment Recorded in Washoe County
No: 99-27170-2 - Expires December 13, 2019

Notary Stamp

APPROVED: This 22 day of April, 2016.

Deputy State Engineer's Signature

Kelvin Hackenbottom, P.E.

Print State Engineer's Name

Exhibit A
to
Affidavit to Relinquish Water Rights

The portion of the water right relinquished was appurtenant to the land more particularly described below:

Township 11 South, Range 63 East, M.D.M., Lincoln County, NV:
Sec. 13, S½;
Secs. 20, 21, 22, 23, 24, 25, 26, 27, 28, 29, 32, 33, 34 and 35, all;
Secs. 19, 30 and 31, all that portion lying easterly of the centerline of U.S. Highway 93; and
Sec. 36, W½.

Township 12 South, Range 63 East, M.D.M., Lincoln County, NV:
Sec. 1, W½;
Secs. 2, 3, 4, 5, 8, 9, 10, 11, 14, 15, 16, 17, 20, 21, 22, 23, 25, 26, 27, 28, 33, 34, 35 and 36, all;
Secs. 6, 7, 18, 19, 29, 30 and 32, all that portion lying easterly of the centerline of U.S. Highway 93;
Sec. 12, W½W½; and
Secs. 13 and 24, W½.

Township 13 South, Range 63 East, M.D.M., Clark County, NV:
Secs. 1, 2, 3, 4, 9, 10, 11, 12, 13, 14, 15, 16 and 24, all;
Secs. 5, 8 and 17, all that portion lying easterly of the centerline of U.S. Highway 93;
Sec. 20, all the portion lying easterly of the centerline of U.S. Highway 93 and northerly of the centerline of State Route 168; and
Secs. 21, 22, 23, 25 and 26, all that portion lying northerly of the centerline of State Route 168.

Township 12 South, Range 64 East, M.D.M., Lincoln County, NV:
Sec.31, W½SW¼.

Township 13 South, Range 64 East, M.D.M., Clark County, NV:
Sec. 6, W½;
Sec. 7, W½ and W½SE¼;
Secs. 18 and 19, all; and
Sec. 30, all that portion lying northerly of the centerline of State Route 168.

Lincoln County, NV APNs:
008-201-03, 008-201-06, 008-201-08, 008-201-14, 008-201-15, 008-201-17, 008-201-19, 008-201-20, 008-201-21, 008-201-22, 008-201-23, 008-201-24, 008-201-25, 008-201-26, 008-201-27, 008-201-28, 008-201-29, 008-201-30 and a portion of 008-221-01.

Clark County, NV APNs:

008-00-001-005,	008-00-002-001,	008-00-002-003,	009-01-000-001,	009-01-000-002,
009-02-000-001,	009-03-510-001,	009-03-610-001,	009-04-310-002,	009-04-410-001,
009-04-410-002,	009-04-510-001,	009-04-510-002,	009-04-610-001,	009-04-810-001,
009-05-510-001,	009-05-610-001,	009-05-810-001,	009-08-510-001,	009-08-810-001,
009-09-110-001,	009-09-310-001,	009-09-501-001,	009-10-201-001,	009-10-301-001,

009-10-510-001, 009-10-601-001, 009-10-801-001, 009-10-810-001, 009-11-210-001,
009-11-210-002, 009-11-501-001, 009-12-000-001, 009-13-000-001, 009-14-110-001,
009-14-501-001, 009-14-710-001, 009-15-310-001, 009-15-411-001, 009-15-601-001,
009-16-101-002, 009-16-110-001, 009-16-110-002, 009-16-210-001, 009-16-210-002,
009-16-210-003, 009-16-210-004, 009-16-210-005, 009-16-210-006, 009-16-210-007,
009-16-210-008, 009-16-210-009, 009-16-210-010, 009-16-210-011, 009-16-210-012,
009-16-210-013, 009-16-210-014, 009-16-310-001, 009-16-310-002, 009-16-310-003,
009-16-310-004, 009-16-310-005, 009-16-310-006, 009-16-310-007, 009-16-310-008,
009-16-310-009, 009-16-310-010, 009-16-310-011, 009-16-310-012, 009-16-310-013,
009-16-310-014, 009-16-310-015, 009-16-410-001, 009-16-410-002, 009-16-410-003,
009-16-410-004, 009-16-410-005, 009-16-410-006, 009-16-410-007, 009-16-410-008,
009-16-410-009, 009-16-410-010, 009-16-410-011, 009-16-410-012, 009-16-410-013,
009-16-410-014, 009-16-410-015, 009-16-410-016, 009-16-510-001, 009-16-601-001,
009-16-710-001, 009-16-801-002, 009-16-811-001, 009-16-811-003, 009-17-501-001,
009-17-501-002, 009-17-501-003, 009-17-510-001, 009-17-510-002, 009-17-510-003,
009-17-610-001, 009-17-610-002, 009-17-610-003, 009-17-710-001, 009-17-710-002,
009-17-710-003, 009-17-810-001, 009-17-810-002, 009-20-610-001, 009-21-101-002,
009-21-110-003, 009-21-110-004, 009-21-110-005, 009-21-111-001, 009-21-111-002,
009-21-111-003, 009-21-111-004, 009-21-210-001, 009-21-210-002, 009-21-210-003,
009-21-210-004, 009-21-210-005, 009-21-210-006, 009-21-210-007, 009-21-310-001,
009-21-310-002, 009-21-310-003, 009-21-310-004, 009-21-310-005, 009-21-501-001,
009-21-501-004, 009-21-510-001, 009-21-512-001, 009-21-512-002, 009-21-512-005,
009-21-512-007, 009-21-512-008, 009-21-512-009, 009-21-611-001, 009-21-611-002,
009-21-611-003, 009-21-611-005, 009-21-611-007, 009-21-612-001, 009-21-612-002,
009-21-612-003, 009-21-701-001, 009-21-710-004, 009-21-711-001, 009-21-711-002,
009-21-711-005, 009-21-711-006, 009-21-810-001, 009-21-810-006, 009-22-101-007,
009-22-101-008, 009-22-101-009, 009-22-101-010, 009-22-201-003, 009-22-211-001,
009-22-211-002, 009-22-310-001, 009-22-401-003, 009-22-511-001, 009-22-701-002,
009-22-801-001, 009-22-801-002, 009-23-101-001, 009-23-101-002, 009-23-310-001,
009-23-501-001, 009-23-610-002, 009-23-701-001, 009-23-810-002, 009-23-810-003,
009-23-810-004, 009-23-810-005, 009-23-810-006, 009-25-000-001, 009-25-000-002,

DOC # 0149290
05/16/2016 10:23 AM
Official Record
Recording requested By
COYOTE SPRINGS INVESTMENT
Lincoln County - NV
Leslie Boucher - Recorder
Fee: $45.00 Page 1 of 8
RPTT: Recorded By: AE
Book- 303 Page- 0036

0149290

Upon recording mail copy to:
State Engineer's Office
901 S. Stewart Street, Suite 2002
Carson City, NV 89701

70430 R01 Lincoln

OFFICE OF THE NEVADA STATE ENGINEER

Regarding Permit No. 70430 Certificate Number N/A

This space reserved for county recorder's use only

AFFIDAVIT TO RELINQUISH WATER RIGHTS

State of Nevada)
:ss
County of WASHOE)

I, Albert D. Seeno III, as authorized agent for Coyote Springs Investment LLC

Do hereby swear under penalty of perjury that the assertions of this affidavit are true.

1. I am the _____owner of record
XX agent for the owner of record who is Coyote Springs Investment, LLC
of X all _____ a portion of Permit 70430 as indicated in the records of the
check one *permit/certificate no. or decreed right*
Nevada State Engineer.

2. I hereby relinquish an amount of water equivalent to:

460
acre-feet annually from the above water right for the purposes of furthering the survival and recovery of the Moapa dace.

The water right or portion of water right relinquished was appurtenant to the land more particularly described as follows: See Exhibit A attached hereto and incorporated herein.

Describe the place of use by quarter sections, section, township, range M.D.B. & M.and assessor's parcel numbers

$300 FILING FEE MUST ACCOMPANY THIS AFFIDAVIT

RECEIVED
2016 FEB -5 PM 1:47
STATE ENGINEERS OFFICE

Permit/Cert No. 70430/NA

3. I understand that this relinquishment must be approved by the Nevada State Engineer in order for it to become effective.

4. I understand this relinquishment shall become effective upon the date of approval by the State Engineer. Upon approval by the State Engineer the relinquished water right remains permanently reverted to the source and neither the owner nor any other person can claim said right as a water right.

DATED: This 7TH day of January, 2016.

Affiant's Signature

4061 Port Chicago Hwy
Street Address

Concord, CA 94520
City, State, Zip

925-682-4619
Telephone Number

Albert D. Seeno, III
Affiant's Printed Name

Authorized Agent, Coyote Springs Investment LLC

State of Nevada)
:ss
County of WASHOE)

Subscribed and sworn to before me on

This 7TH day of JANUARY, 2016.

By ALBERT D. SEENO III

Notary Public Signature

CAROL A. THOMPSON
Notary Public - State of Nevada
Appointment Recorded in Washoe County
No: 99-27170-2 - Expires December 13, 2018

Notary Stamp

APPROVED: This 22 day of April, 2016. Kelvin Hickenbottom PE

State Engineer's Signature

Kelvin Hickenbottom
Print State Engineer's Name

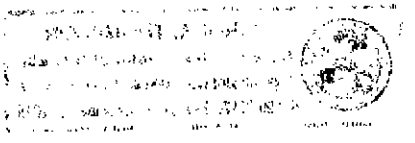

RECEIVED
2016 FEB -5 PM 1:47
STATE ENGINEERS OFFICE

W 1/2 SW 1/4 Sec. 31

08-20

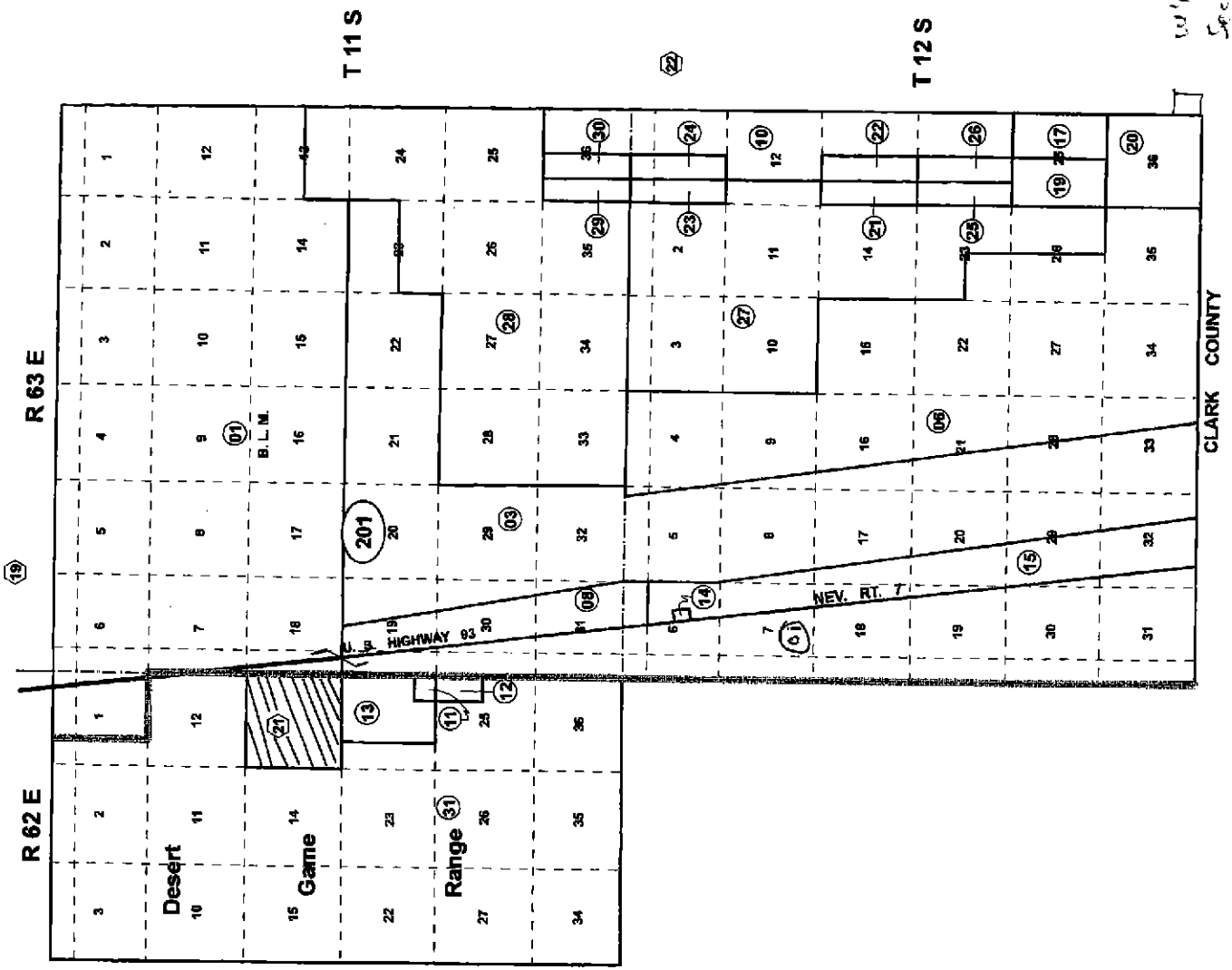

LC ASSR / MAY 10 / M.F
LCA / DD / 36
LCA / RES / 79

NOTE: This plat is for assessment use only and does not represent a survey. No liability is assumed as to the accuracy of the data delineated hereon.
NEVADA TAX COMMISSION

LINCOLN COUNTY

Exhibit A
to
Affidavit to Relinquish Water Rights

The portion of the water right relinquished was appurtenant to the land more particularly described below:

Township 11 South, Range 63 East, M.D.M., Lincoln County, NV:
Sec. 13, S½;
Secs. 20, 21, 22, 23, 24, 25, 26, 27, 28, 29, 32, 33, 34 and 35, all;
Secs. 19, 30 and 31, all that portion lying easterly of the centerline of U.S. Highway 93; and
Sec. 36, W½.

Township 12 South, Range 63 East, M.D.M., Lincoln County, NV:
Sec. 1, W½;
Secs. 2, 3, 4, 5, 8, 9, 10, 11, 14, 15, 16, 17, 20, 21, 22, 23, 25, 26, 27, 28, 33, 34, 35 and 36, all;
Secs. 6, 7, 18, 19, 29, 30 and 32, all that portion lying easterly of the centerline of U.S. Highway 93;
Sec. 12, W½W½; and
Secs. 13 and 24, W½.

Township 13 South, Range 63 East, M.D.M., Clark County, NV:
Secs. 1, 2, 3, 4, 9, 10, 11, 12, 13, 14, 15, 16 and 24, all;
Secs. 5, 8 and 17, all that portion lying easterly of the centerline of U.S. Highway 93;
Sec. 20, all the portion lying easterly of the centerline of U.S. Highway 93 and northerly of the centerline of State Route 168; and
Secs. 21, 22, 23, 25 and 26, all that portion lying northerly of the centerline of State Route 168.

Township 12 South, Range 64 East, M.D.M., Lincoln County, NV:
Sec.31, W½SW¼. No Map

Township 13 South, Range 64 East, M.D.M., Clark County, NV:
Sec. 6, W½;
Sec. 7, W½ and W½SE¼;
Secs. 18 and 19, all; and
Sec. 30, all that portion lying northerly of the centerline of State Route 168.

Lincoln County, NV APNs:
008-201-03, 008-201-06, 008-201-08, 008-201-14, 008-201-15, 008-201-17, 008-201-19, 008-201-20, 008-201-21, 008-201-22, 008-201-23, 008-201-24, 008-201-25, 008-201-26, 008-201-27, 008-201-28, 008-201-29, 008-201-30 and a portion of 008-221-01.

-100-065
Clark County, NV APNs:

008-00-001-005,	008-00-002-001,	008-00-002-003,	009-01-000-001,	009-01-000-002,
009-02-000-001,	009-03-510-001,	009-03-610-001,	009-04-310-002,	009-04-410-001,
009-04-410-002,	009-04-510-001,	009-04-510-002,	009-04-610-001,	009-04-810-001,
009-05-510-001,	009-05-610-001,	009-05-810-001,	009-08-510-001,	009-08-810-001,
009-09-110-001,	009-09-310-001,	009-09-501-001,	009-10-201-001,	009-10-301-001,

RECEIVED
2016 FEB -5 PM 1:47
STATE ENGINEERS OFFICE

009-10-510-001,	009-10-601-001,	009-10-801-001,	009-10-810-001,	009-11-210-001,
009-11-210-002,	009-11-501-001,	009-12-000-001,	009-13-000-001,	009-14-110-001,
009-14-501-001,	009-14-710-001,	009-15-310-001,	009-15-411-001,	009-15-601-001,
009-16-101-002,	009-16-110-001,	009-16-110-002,	009-16-210-001,	009-16-210-002,
009-16-210-003,	009-16-210-004,	009-16-210-005,	009-16-210-006,	009-16-210-007,
009-16-210-008,	009-16-210-009,	009-16-210-010,	009-16-210-011,	009-16-210-012,
009-16-210-013,	009-16-210-014,	009-16-310-001,	009-16-310-002,	009-16-310-003,
009-16-310-004,	009-16-310-005,	009-16-310-006,	009-16-310-007,	009-16-310-008,
009-16-310-009,	009-16-310-010,	009-16-310-011,	009-16-310-012,	009-16-310-013,
009-16-310-014,	009-16-310-015,	009-16-410-001,	009-16-410-002,	009-16-410-003,
009-16-410-004,	009-16-410-005,	009-16-410-006,	009-16-410-007,	009-16-410-008,
009-16-410-009,	009-16-410-010,	009-16-410-011,	009-16-410-012,	009-16-410-013,
009-16-410-014,	009-16-410-015,	009-16-410-016,	009-16-510-001,	009-16-601-001,
009-16-710-001,	009-16-801-002,	009-16-811-001,	009-16-811-003,	009-17-501-001,
009-17-501-002,	009-17-501-003,	009-17-510-001,	009-17-510-002,	009-17-510-003,
009-17-610-001,	009-17-610-002,	009-17-610-003,	009-17-710-001,	009-17-710-002,
009-17-710-003,	009-17-810-001,	009-17-810-002,	009-20-610-001,	009-21-101-002,
009-21-110-003,	009-21-110-004,	009-21-110-005,	009-21-111-001,	009-21-111-002,
009-21-111-003,	009-21-111-004,	009-21-210-001,	009-21-210-002,	009-21-210-003,
009-21-210-004,	009-21-210-005,	009-21-210-006,	009-21-210-007,	009-21-310-001,
009-21-310-002,	009-21-310-003,	009-21-310-004,	009-21-310-005,	009-21-501-001,
009-21-501-004,	009-21-510-001,	009-21-512-001,	009-21-512-002,	009-21-512-005,
009-21-512-007,	009-21-512-008,	009-21-512-009,	009-21-611-001,	009-21-611-002,
009-21-611-003,	009-21-611-005,	009-21-611-007,	009-21-612-001,	009-21-612-002,
009-21-612-003,	009-21-701-001,	009-21-710-004,	009-21-711-001,	009-21-711-002,
009-21-711-005,	009-21-711-006,	009-21-810-001,	009-21-810-006,	009-22-101-007,
009-22-101-008,	009-22-101-009,	009-22-101-010,	009-22-201-003,	009-22-211-001,
009-22-211-002,	009-22-310-001,	009-22-401-003,	009-22-511-001,	009-22-701-002,
009-22-801-001,	009-22-801-002,	009-23-101-001,	009-23-101-002,	009-23-310-001,
009-23-501-001,	009-23-610-002,	009-23-701-001,	009-23-810-002,	009-23-810-003,
009-23-810-004,	009-23-810-005,	009-23-810-006,	009-25-000-001,	009-25-000-002,

155
175

RECEIVED
2016 FEB -5 PM 1:47
STATE ENGINEERS OFFICE

0149290 Book: 303 Page: 43 05/16/2016
Page: 3 of 8

NOTES

This map is for assessment use only and does NOT represent a survey.

No liability is assumed for the accuracy of the data delineated herein. Information on roads and other non-assessed parcels may be obtained from the Road Document Listing in the Assessor's Office.

This map is compiled from official records, including surveys and deeds, but only contains the information required for assessment. See the recorded documents for more detailed legal information.

USE THIS SCALE(FEET) WHEN MAP REDUCED FROM 11X17 ORIGINAL

0 100 200 400 600 800

MAP LEGEND

PARCEL BOUNDARY
SUB BOUNDARY
PM/LD BOUNDARY
ROAD EASEMENT
NON-PARCEL LOT LINE
MATCH / LEADER LINE
HISTORIC SUB BOUNDARY
HISTORIC PM/LD BOUNDARY
SECTION LINE

CONDOMINIUM UNIT
AIR SPACE PCL
RIGHT OF WAY PCL
SUB-SURFACE PCL

001 ROAD ID NUMBER
001 PARCEL NUMER
1.00 ACREAGE
202 PARCEL SUB/SEQ NUMBER
PB 24 45 PLAT RECORDING NUMBER
5 BLOCK NUMBER
5 LOT NUMBER
GL 5 GOV. LOT NUMBER

ASSESSOR'S PARCELS - CLARK CO., NV.
Michele W Shafe - Assessor

BDL T13S R64E | SEC. 1 to 18 | MAP N 2 TWP | 008-00-1

Scale: 1" = 1/2Mile | Rev: 12/17/2010

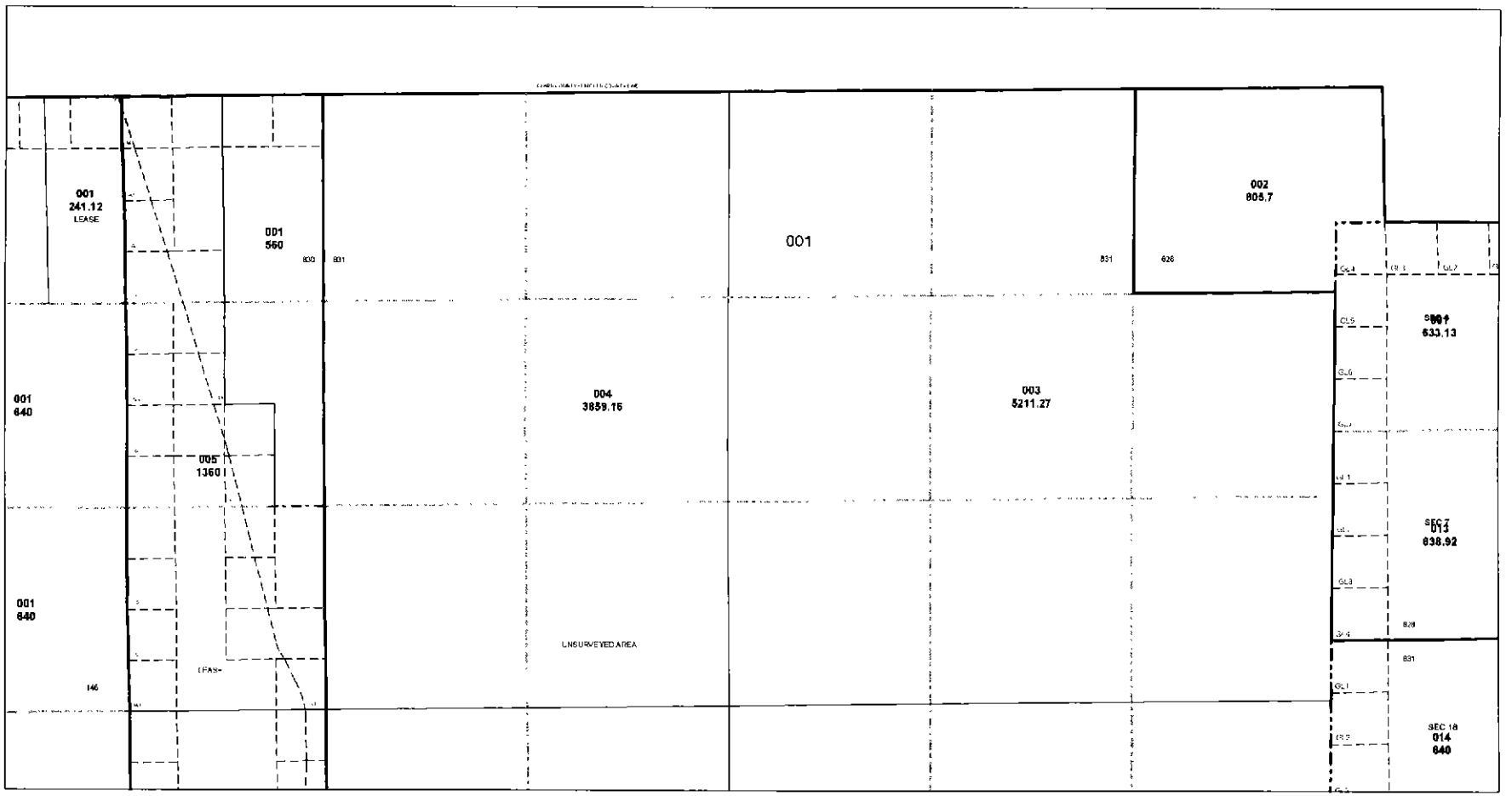

TAX DIST 830,831,828

NOTES

This map is for assessment use only and does NOT represent a survey.

No liability is assumed for the accuracy of the data delineated herein. Information on roads and other non-assessed parcels may be obtained from the Road Document Listing in the Assessor's Office

This map is compiled from official records, including surveys and deeds, but only contains the information required for assessment. See the recorded documents for more detailed legal information.

USE THIS SCALE(FEET) WHEN MAP REDUCED FROM 11X17 ORIGINAL

0 100 200 400 600 800

MAP LEGEND

PARCEL BOUNDARY
SUB BOUNDARY
PM/LD BOUNDARY
ROAD EASEMENT
NON-PARCEL LOT LINE
MATCH / LEADER LINE
HISTORIC SUB BOUNDARY
HISTORIC PM/LD BOUNDARY
SECTION LINE

CONDOMINIUM UNIT
AIR SPACE PCL
RIGHT OF WAY PCL
SUB-SURFACE PCL

001 ROAD ID NUMBER
001 PARCEL NUMER
1.00 ACREAGE
202 PARCEL SUB/SEQ NUMBER
PB 24-45 PLAT RECORDING NUMBER
5 BLOCK NUMBER
9 LOT NUMBER
GLO GOV LOT NUMBER

ASSESSOR'S PARCELS - CLARK CO., NV
Michele W. Shafe - Assessor

T13S R64E | SEC. 19 to 36 | MAP S 2 TWP | 008-00-2

Scale: 1" = 1/2Mile | Rev: 12/17/2010

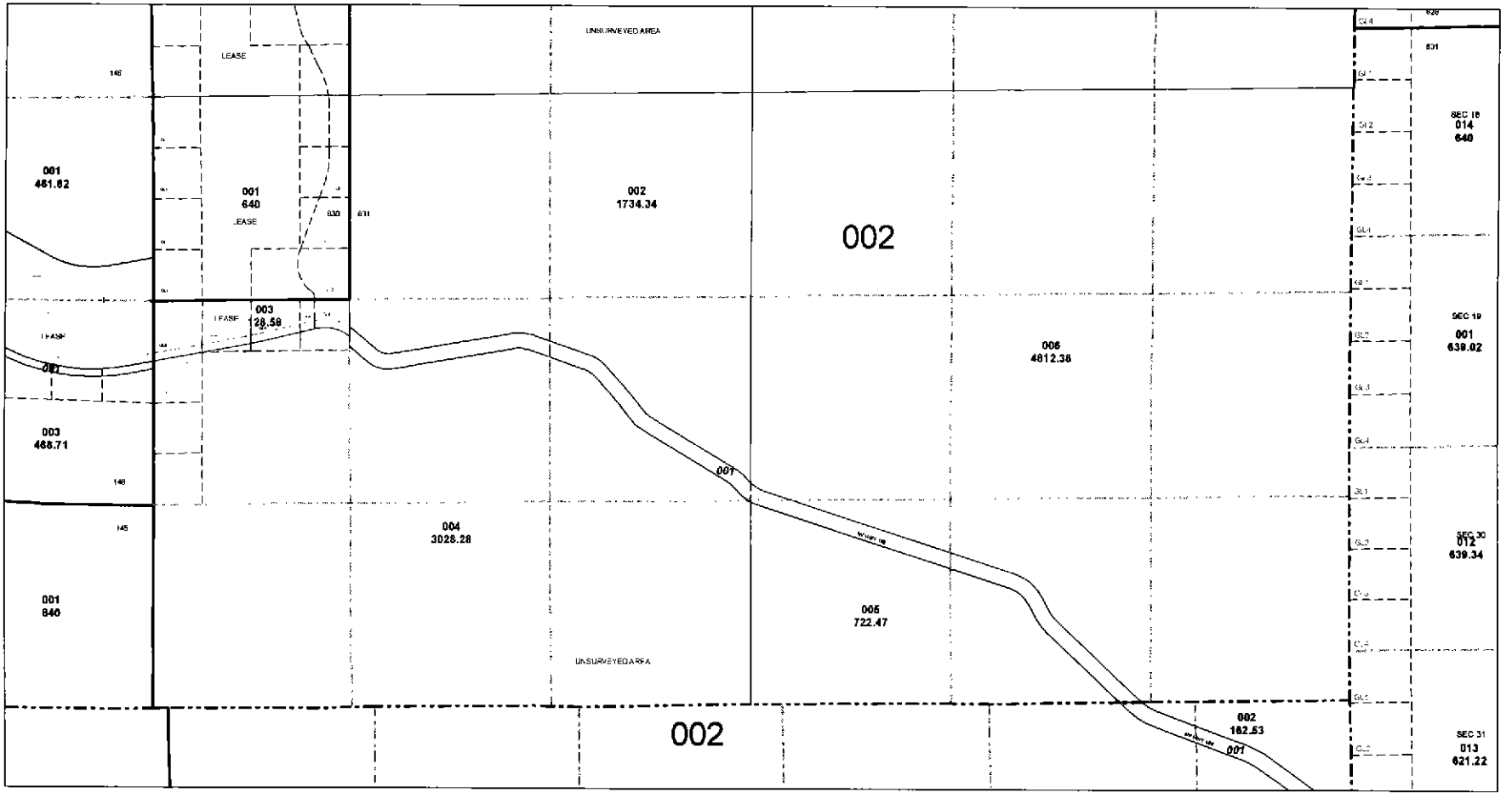

TAX DIST 830,831

NOTES

This map is for assessment use only and does NOT represent a survey.

No liability is assumed for the accuracy of the data deliniated herein. Information on roads and other non-assessed parcels may be obtained from the Road Document Listing in the Assessor's Office.

This map is compiled from official records, including surveys and deeds, but only contains the information required for assessment. See the recorded documents for more detailed legal information

USE THIS SCALE(FEET) WHEN MAP REDUCED FROM 11X17 ORIGINAL

0 100 200 400 600 800

MAP LEGEND

PARCEL BOUNDARY
SUB BOUNDARY
PM/LD BOUNDARY
ROAD EASEMENT
NON-PARCEL LOT LINE
MATCH / LEADER LINE
HISTORIC SUB BOUNDARY
HISTORIC PM/LD BOUNDARY
SECTION LINE

CONDOMINIUM UNIT
AIR SPACE PCL
RIGHT OF WAY PCL
SUB-SURFACE PCL

001 ROAD ID NUMBER
001 PARCEL NUMER
1.00 ACREAGE
202 PARCEL SUB/SEQ NUMBER
PB 24-45 PLAT RECORDING NUMBER
5 BLOCK NUMBER
5 LOT NUMBER
GL5 GOV. LOT NUMBER

ASSESSOR'S PARCELS - CLARK CO., NV

Michele W. Shafe - Assessor

BOOK T13S R63E | SEC. 1 | MAP ALL SEC | 009-01-0

272 010 | 009 | 008 | 007
273 | 274
027 | 028 | 029 | 030

Scale: 1" = 800' | Rev: 12/17/2010

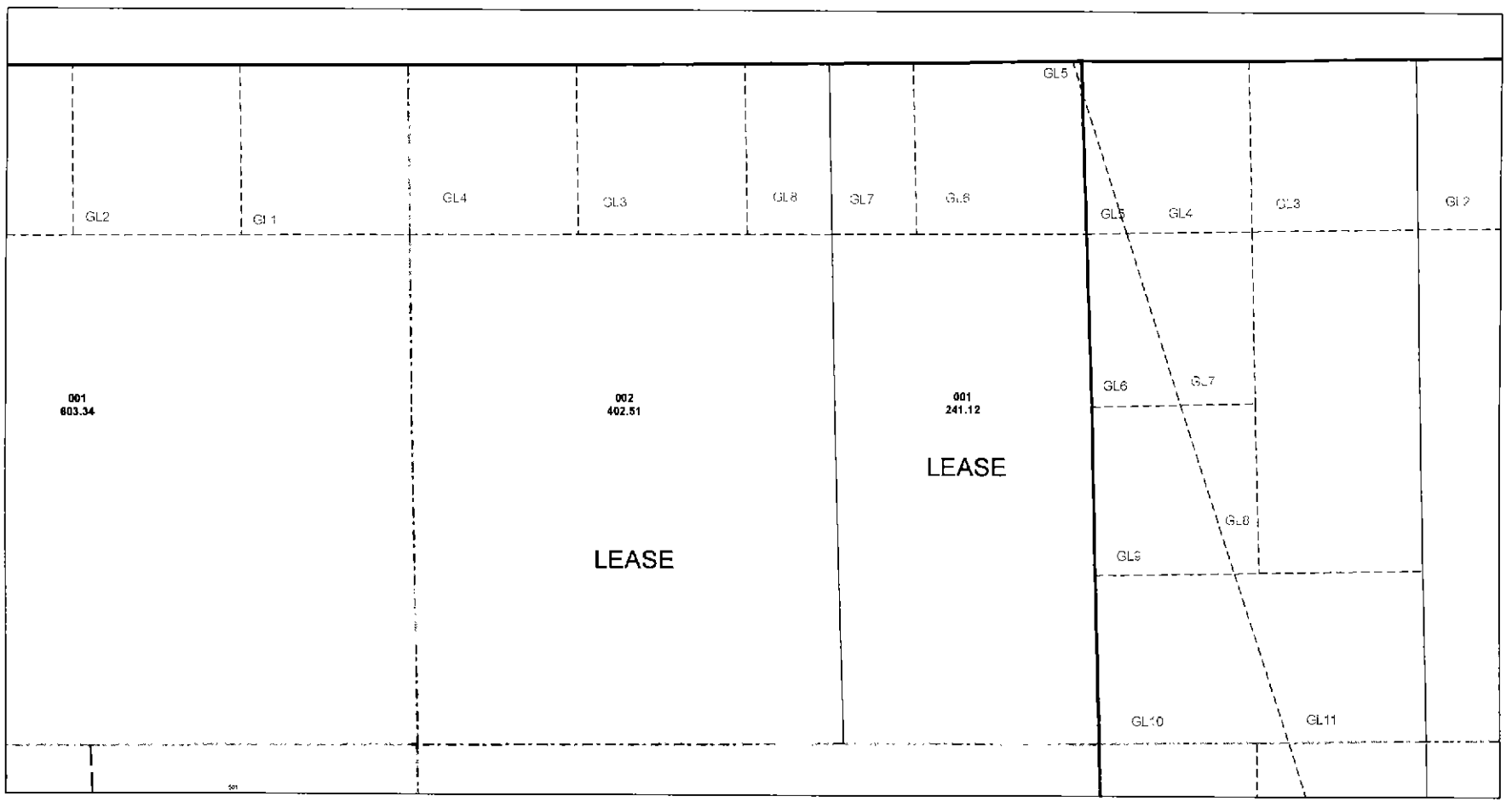

TAX DIST 146

NOTES

This map is for assessment use only and does NOT represent a survey.

No liability is assumed for the accuracy of the data delineated herein. Information on roads and other non-assessed parcels may be obtained from the Road Document Listing in the Assessor's Office.

This map is compiled from official records, including surveys and deeds, but only contains the information required for assessment. See the recorded documents for more detailed legal information.

USE THIS SCALE(FEET) WHEN MAP REDUCED FROM 11X17 ORIGINAL

0 100 200 400 600 800

MAP LEGEND

PARCEL BOUNDARY
SUB BOUNDARY
PM/LD BOUNDARY
ROAD EASEMENT
NON-PARCEL LOT LINE
MATCH / LEADER LINE
HISTORIC SUB BOUNDARY
HISTORIC PM/LD BOUNDARY
SECTION LINE

CONDOMINIUM UNIT
AIR SPACE PCL
RIGHT OF WAY PCL
SUB-SURFACE PCL

001 ROAD ID NUMBER
001 PARCEL NUMER
1.00 ACREAGE
202 PARCEL SUB/SEQ NUMBER
PB 24 45 PLAT RECORDING NUMBER
5 BLOCK NUMBER
5 LOT NUMBER
GL 5 GOV. LOT NUMBER

ASSESSOR'S PARCELS - CLARK CO., NV.

Michele W. Shafe - Assessor

T13S R63E | SEC 2 | MAP ALL SEC | 009-02-0

272 | 010 | 009 | 008 | 273 | 274 | 027 | 028 | 029

Scale: 1" = 800' | Rev: 12/17/2010

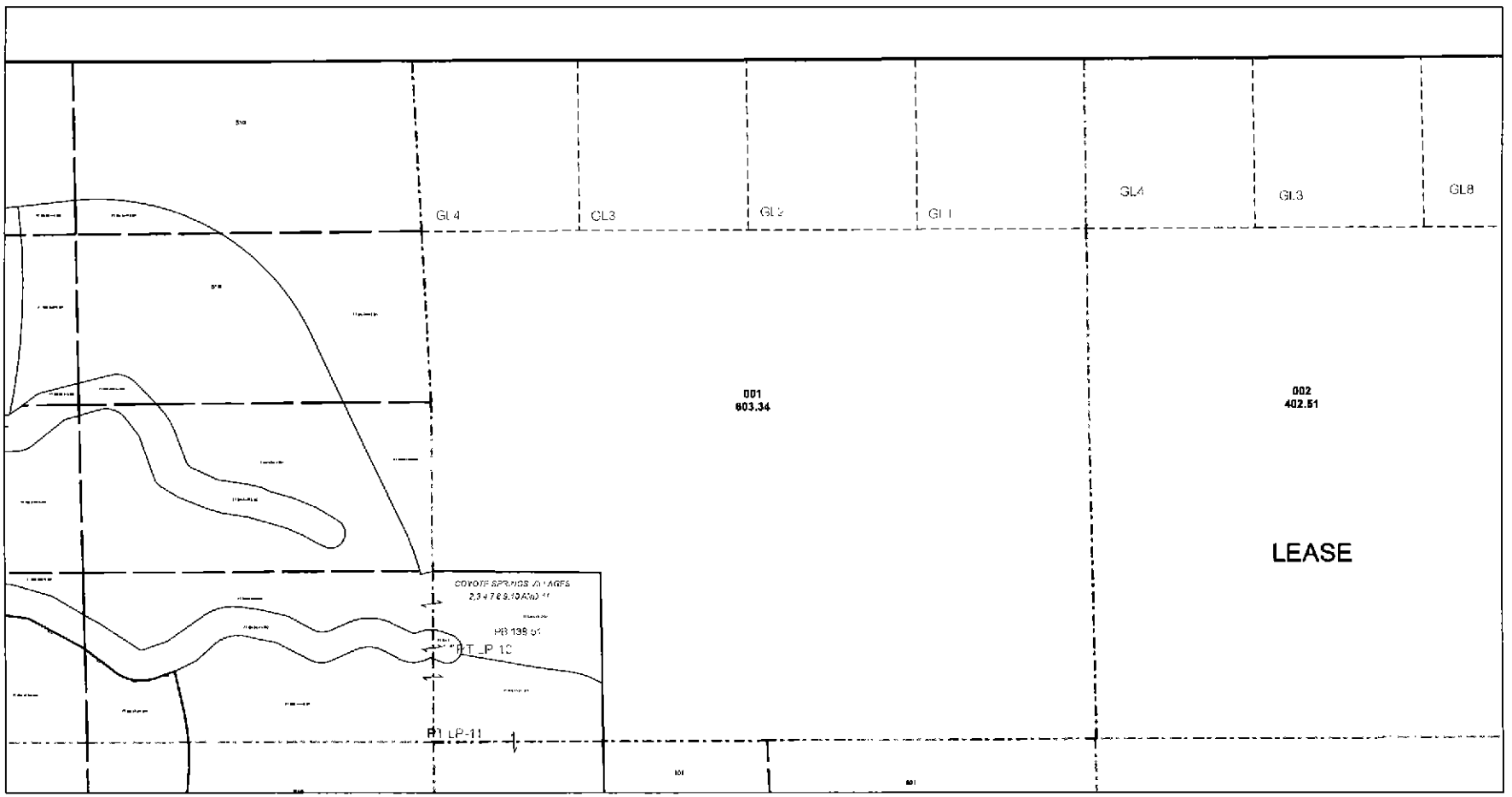

TAX DIST 146

NOTES

This map is for assessment use only and does NOT represent a survey.

No liability is assumed for the accuracy of the data delineated herein. Information on roads and other non-assessed parcels may be obtained from the Road Document Listing in the Assessor's Office.

This map is compiled from official records, including surveys and deeds, but only contains the information required for assessment. See the recorded documents for more detailed legal information.

USE THIS SCALE(FEET) WHEN MAP REDUCED FROM 11X17 ORIGINAL

0 100 200 400 600 800

MAP LEGEND

PARCEL BOUNDARY
SUB BOUNDARY
PM/LD BOUNDARY
ROAD EASEMENT
MATCH / LEADER LINE
HISTORIC LOT LINE
HISTORIC SUB BOUNDARY
HISTORIC PM/LD BOUNDARY
SECTION LINE

CONDOMINIUM UNIT
AIR SPACE PCL
RIGHT OF WAY PCL
SUB-SURFACE PCL

001 ROAD PARCEL NUMBER
001 PARCEL NUMER
1.00 ACREAGE
202 PARCEL SUB/SEQ NUMBER
PB 24 45 PLAT RECORDING NUMBER
5 BLOCK NUMBER
5 LOT NUMBER
GL5 GOV. LOT NUMBER

ASSESSOR'S PARCELS - CLARK CO., NV.
Michele W Shafe - Assessor

BOOK T15S R63E | SEC. 3 | MAP N 2 NW 4 | 009-03-1

Scale: 1" = 200 ' | Rev: 02/09/2011

CLARK COUNTY NEVADA

001

COYOTE SPRINGS VILLAGES 2,3,4,7,8,9,10 AND 11

001
181.54

PT 009-03-510-001

PT LP-9

PT 009-04-510-001

PT LP-7

PT 009-03-610-001

PT LP-10

TAX DIST 146

NOTES

This map is for assessment use only and does NOT represent a survey.

No liability is assumed for the accuracy of the data deliniated herein. Information on roads and other non-assessed parcels may be obtained from the Road Document Listing in the Assessor's Office.

This map is compiled from official records, including surveys and deeds, but only contains the information required for assessment. See the recorded documents for more detailed legal information.

USE THIS SCALE(FEET) WHEN MAP REDUCED FROM 11X17 ORIGWAL

0 100 200 400 600 800

MAP LEGEND

PARCEL BOUNDARY
SUB BOUNDARY
PM/LD BOUNDARY
ROAD EASEMENT
MATCH / LEADER LINE
HISTORIC LOT LINE
HISTORIC SUB BOUNDARY
HISTORIC PM/LD BOUNDARY
SECTION LINE

CONDOMINIUM UNIT
AIR SPACE PCL
RIGHT OF WAY PCL
SUB-SURFACE PCL

001 ROAD PARCEL NUMBER
001 PARCEL NUMER
1.00 ACREAGE
202 PARCEL SUB/SEQ NUMBER
PB 74-45 PLAT RECORDING NUMBER
5 BLOCK NUMBER
5 LOT NUMBER
GLO GOV. LOT NUMBER

ASSESSOR'S PARCELS - CLARK CO., NV.

Michele W. Shafe - Assessor

BLOCK T19S R63E | SEC. 3 | MAP S 2 NW 4 | 009-03-2

Scale: 1" = 200 ' | Rev: 02/09/2011

COYOTE SPRINGS VILLAGES 2,3,4,7,8,9,10 AND 11

PT LP-10

PB 138 5[illegible]

PT 009-04-510-001

PT 009-03-610-001

PT 009-04-610-001

PT 009-04-510-002

PT NR 1

PT LP-7

PT LP 10

PT LP-8

PT 009-04-510-002

PT NR-1

PT NR 1

TAX DIST 146

NOTES

This map is for assessment use only and does NOT represent a survey

No liability is assumed for the accuracy of the data delineated herein. Information on roads and other non-assessed parcels may be obtained from the Road Document Listing in the Assessor's Office.

This map is compiled from official records, including surveys and deeds, but only contains the information required for assessment. See the recorded documents for more detailed legal information

USE THIS SCALE(FEET) WHEN MAP REDUCED FROM 11X17 ORIGINAL

0 100 200 400 600 800

MAP LEGEND

PARCEL BOUNDARY
SUB BOUNDARY
PM/LD BOUNDARY
ROAD EASEMENT
MATCH / LEADER LINE
HISTORIC LOT LINE
HISTORIC SUB BOUNDARY
HISTORIC PM/LD BOUNDARY
SECTION LINE

CONDOMINIUM UNIT
AIR SPACE PCL
RIGHT OF WAY PCL
SUB-SURFACE PCL

001 ROAD PARCEL NUMBER
001 PARCEL NUMER
1.00 ACREAGE
202 PARCEL SUB/SEQ NUMBER
PO 24-45 PLAT RECORDING NUMBER
5 BLOCK NUMBER
5 LOT NUMBER
G-5 GOV LOT NUMBER

ASSESSOR'S PARCELS - CLARK CO., NV
Michele W. Shafe - Assessor

BOOK T13S R63E | SEC. 3 | MAP N 2 SW 4 | 009-03-3

Scale: 1" = 200 ' | Rev: 02/09/2011

PT LP-8

PT 009-04-510-002

PT NR-1

PT NR-1

PT 009-04-510-002

COYOTE SPRINGS VILLAGES 2,3,4,7,8,9,10 AND 11

PT NR-1

PT 009-04-610-001

PT 009-03-610-001

PT LP-8

PT LP-10

PT L

PT 009-03-610-001

TAX DIST 146

NOTES

This map is for assessment use only and does NOT represent a survey.

No liability is assumed for the accuracy of the data deliniated herein. Information on roads and other non-assessed parcels may be obtained from the Road Document Listing in the Assessor's Office.

This map is compiled from official records, including surveys and deeds, but only contains the information required for assessment. See the recorded documents for more detailed legal information.

USE THIS SCALE(FEET) WHEN MAP REDUCED FROM 11X17 ORIGINAL

0 100 200 400 600 800

MAP LEGEND

PARCEL BOUNDARY
SUB BOUNDARY
PM/LD BOUNDARY
ROAD EASEMENT
MATCH / LEADER LINE
HISTORIC LOT LINE
HISTORIC SUB BOUNDARY
HISTORIC PM/LD BOUNDARY
SECTION LINE

CONDOMINIUM UNIT
AIR SPACE PCL
RIGHT OF WAY PCL
SUB-SURFACE PCL

001 ROAD PARCEL NUMBER
001 PARCEL NUMER
1.00 ACREAGE
202 PARCEL SUB/SEQ NUMBER
PB 24 45 PLAT RECORDING NUMBER
5 BLOCK NUMBER
5 LOT NUMBER
GLO GOV. LOT NUMBER

ASSESSOR'S PARCELS - CLARK CO., NV.
Michele W. Shafe - Assessor

BOOK T13S R63E | SEC 3 | MAP S 2 SW 4 | 009-03-4

Scale: 1" = 200 ' | Rev: 02/09/2011

PT LP-8 | PT LP-10 | PT LP

PT 009-03-610-001

PT LP 10

COYOTE SPRINGS VILLAGES 2,3,4,7,8,9,10 AND 11

PT 009-04-610-001

PM 113-55

PT 009-04-410-001

PT 009-10-201-001

PT LP 8

PT 4

PT NR-2

PT NR-2 COYOTE SPRINGS VILLAGES 2,3,4,7,8,9,10 AND 11

PT 009-04-410-001

TAX DIST 146

NOTES

This map is for assessment use only and does NOT represent a survey.

No liability is assumed for the accuracy of the data delineated herein. Information on roads and other non-assessed parcels may be obtained from the Road Document Listing in the Assessor's Office.

This map is compiled from official records, including surveys and deeds, but only contains the information required for assessment. See the recorded documents for more detailed legal information.

USE THIS SCALE(FEET) WHEN MAP REDUCED FROM 11X17 ORIGINAL

0 100 200 400 800 800

ASSESSOR'S PARCELS - CLARK CO. NV.
Michele W. Shafe - Assessor

BOOK T15S R63E | SEC 3 | MAP N 2 NE 4 | 009-03-5

MAP LEGEND

- PARCEL BOUNDARY
- SUB BOUNDARY
- PM/LD BOUNDARY
- ROAD EASEMENT
- MATCH / LEADER LINE
- HISTORIC LOT LINE
- HISTORIC SUB BOUNDARY
- HISTORIC PM/LD BOUNDARY
- SECTION LINE
- CONDOMINIUM UNIT
- AIR SPACE PCL
- RIGHT OF WAY PCL
- SUB-SURFACE PCL

001 ROAD PARCEL NUMBER
001 PARCEL NUMER
1.00 ACREAGE
202 PARCEL SUB/SEQ NUMBER
PB 24 45 PLAT RECORDING NUMBER
5 BLOCK NUMBER
5 LOT NUMBER
GLO GOV LOT NUMBER

Scale: 1" = 200 ' | Rev: 02/09/2011

CLARK COUNTY NEVADA

COYOTE SPRINGS VILLAGES 2,3,4,7,8,9,10 AND 11

510

001
181.54

PT LP-9

PT 009-03-510-001

PT LP-10

TAX DIST 146

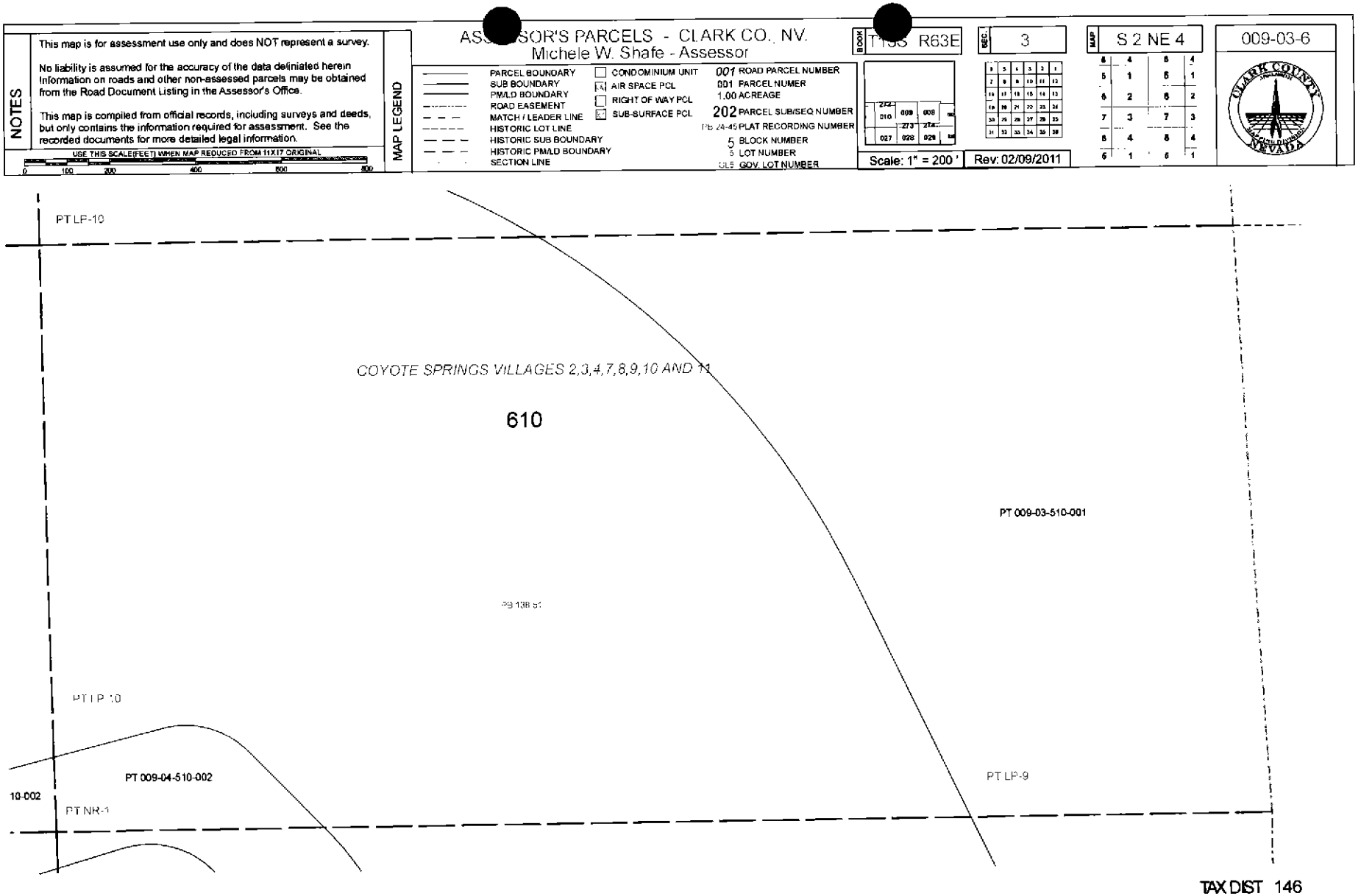
NOTES
This map is for assessment use only and does NOT represent a survey.
No liability is assumed for the accuracy of the data delineated herein. Information on roads and other non-assessed parcels may be obtained from the Road Document Listing in the Assessor's Office.
This map is compiled from official records, including surveys and deeds, but only contains the information required for assessment. See the recorded documents for more detailed legal information.
USE THIS SCALE(FEET) WHEN MAP REDUCED FROM 11X17 ORIGINAL
0 100 200 400 600 800
MAP LEGEND
PARCEL BOUNDARY
SUB BOUNDARY
PM/LD BOUNDARY
ROAD EASEMENT
MATCH / LEADER LINE
HISTORIC LOT LINE
HISTORIC SUB BOUNDARY
HISTORIC PM/LD BOUNDARY
SECTION LINE
CONDOMINIUM UNIT
AIR SPACE PCL
RIGHT OF WAY PCL
SUB-SURFACE PCL
001 ROAD PARCEL NUMBER
001 PARCEL NUMER
1.00 ACREAGE
202 PARCEL SUB/SEQ NUMBER
PB 74-45 PLAT RECORDING NUMBER
5 BLOCK NUMBER
3 LOT NUMBER
GL5 GOV. LOT NUMBER
SOR'S PARCELS - CLARK CO., NV.
Michele W. Shafe - Assessor
BOOK T15S R63E
SEC. 3
MAP S 2 NE 4
009-03-6
Scale: 1" = 200 '
Rev: 02/09/2011
CLARK COUNTY NEVADA
PT LP-10
COYOTE SPRINGS VILLAGES 2,3,4,7,8,9,10 AND 11
610
PT 009-03-510-001
PB 138 81
PT LP-10
PT 009-04-510-002
10-002
PT NR-1
PT LP-9
TAX DIST 146

NOTES

This map is for assessment use only and does NOT represent a survey.

No liability is assumed for the accuracy of the data delimated herein. Information on roads and other non-assessed parcels may be obtained from the Road Document Listing in the Assessor's Office.

This map is compiled from official records, including surveys and deeds, but only contains the information required for assessment. See the recorded documents for more detailed legal information.

USE THIS SCALE(FEET) WHEN MAP REDUCED FROM 11X17 ORIGINAL

0 100 200 400 600 800

MAP LEGEND

PARCEL BOUNDARY
SUB BOUNDARY
PM/LD BOUNDARY
ROAD EASEMENT
MATCH / LEADER LINE
HISTORIC LOT LINE
HISTORIC SUB BOUNDARY
HISTORIC PM/LD BOUNDARY
SECTION LINE

CONDOMINIUM UNIT
AIR SPACE PCL
RIGHT OF WAY PCL
SUB-SURFACE PCL

001 ROAD PARCEL NUMBER
001 PARCEL NUMER
1.00 ACREAGE
202 PARCEL SUB/SEQ NUMBER
PB 24-45 PLAT RECORDING NUMBER
5 BLOCK NUMBER
5 LOT NUMBER
GLS GOV. LOT NUMBER

ASSESSOR'S PARCELS - CLARK CO., NV.
Michele W. Shafe - Assessor

BOOK T19S R63E | SEC. 3 | MAP N 2 SE 4 | 009-03-7

Scale: 1" = 200 ' | Rev: 02/09/2011

PT NR 1

PT LP 9

COYOTE SPRINGS VILLAGES 2,3,4,7,8,9,10 AND 11

PB 136 61

PT 009-03-610-001

PT 009-03-510-001

PT NR 1

PT 009-04-510-002

PT LP-9

PT LP-10

001
196.67

COYOTE SPRINGS VILLAGES 2,3,4,7,8,9,10 AND 11

TAX DIST 146

NOTES

This map is for assessment use only and does NOT represent a survey.

No liability is assumed for the accuracy of the data deliniated herein. Information on roads and other non-assessed parcels may be obtained from the Road Document Listing in the Assessor's Office.

This map is compiled from official records, including surveys and deeds, but only contains the information required for assessment. See the recorded documents for more detailed legal information.

USE THIS SCALE(FEET) WHEN MAP REDUCED FROM 11X17 ORIGINAL

0 100 200 400 600 800

MAP LEGEND

ASSESSOR'S PARCELS - CLARK CO., NV.
Michele W Shafe - Assessor

PARCEL BOUNDARY	CONDOMINIUM UNIT	001	ROAD PARCEL NUMBER
SUB BOUNDARY	AIR SPACE PCL	001	PARCEL NUMER
PM/LD BOUNDARY	RIGHT OF WAY PCL	1.00	ACREAGE
ROAD EASEMENT	SUB-SURFACE PCL	202	PARCEL SUB/SEQ NUMBER
MATCH / LEADER LINE		PB 24-45	PLAT RECORDING NUMBER
HISTORIC LOT LINE		5	BLOCK NUMBER
HISTORIC SUB BOUNDARY		5	LOT NUMBER
HISTORIC PM/LD BOUNDARY		GL5	GOV LOT NUMBER
SECTION LINE			

BOOK T13S R63E | SEC. 3 | MAP S 2 SE 4 | 009-03-8

Scale: 1" = 200' | Rev: 02/09/2011

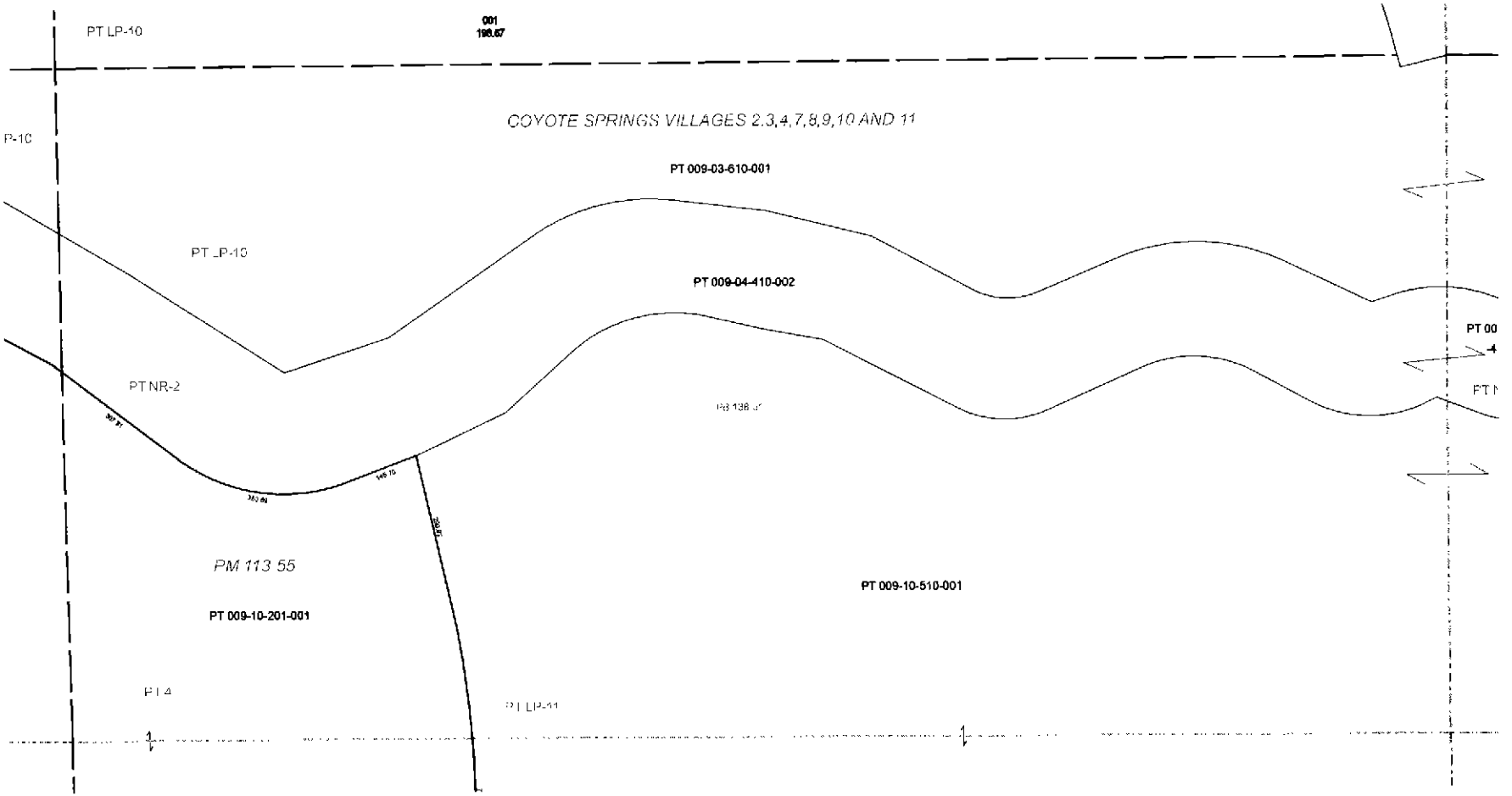

TAX DIST 146

NOTES

This map is for assessment use only and does NOT represent a survey.

No liability is assumed for the accuracy of the data deliniated herein. Information on roads and other non-assessed parcels may be obtained from the Road Document Listing in the Assessor's Office.

This map is compiled from official records, including surveys and deeds, but only contains the information required for assessment. See the recorded documents for more detailed legal information.

USE THIS SCALE(FEET) WHEN MAP REDUCED FROM 11X17 ORIGINAL

0 100 200 400 600 800

MAP LEGEND

PARCEL BOUNDARY
SUB BOUNDARY
PM/LD BOUNDARY
ROAD EASEMENT
MATCH / LEADER LINE
HISTORIC LOT LINE
HISTORIC SUB BOUNDARY
HISTORIC PM/LD BOUNDARY
SECTION LINE

CONDOMINIUM UNIT
AIR SPACE PCL
RIGHT OF WAY PCL
SUB-SURFACE PCL

001 ROAD PARCEL NUMBER
001 PARCEL NUMER
1.00 ACREAGE
202 PARCEL SUB/SEQ NUMBER
PM 74-45 PLAT RECORDING NUMBER
5 BLOCK NUMBER
9 LOT NUMBER
GLO GOV. LOT NUMBER

ASSESSOR'S PARCELS - CLARK CO., NV
Michele W. Shafe - Assessor

BOOK T 19S R63E | SEC. 4 | MAP N 2 NW 4 | 009-04-1

Scale: 1" = 200 ' | Rev: 02/09/2011

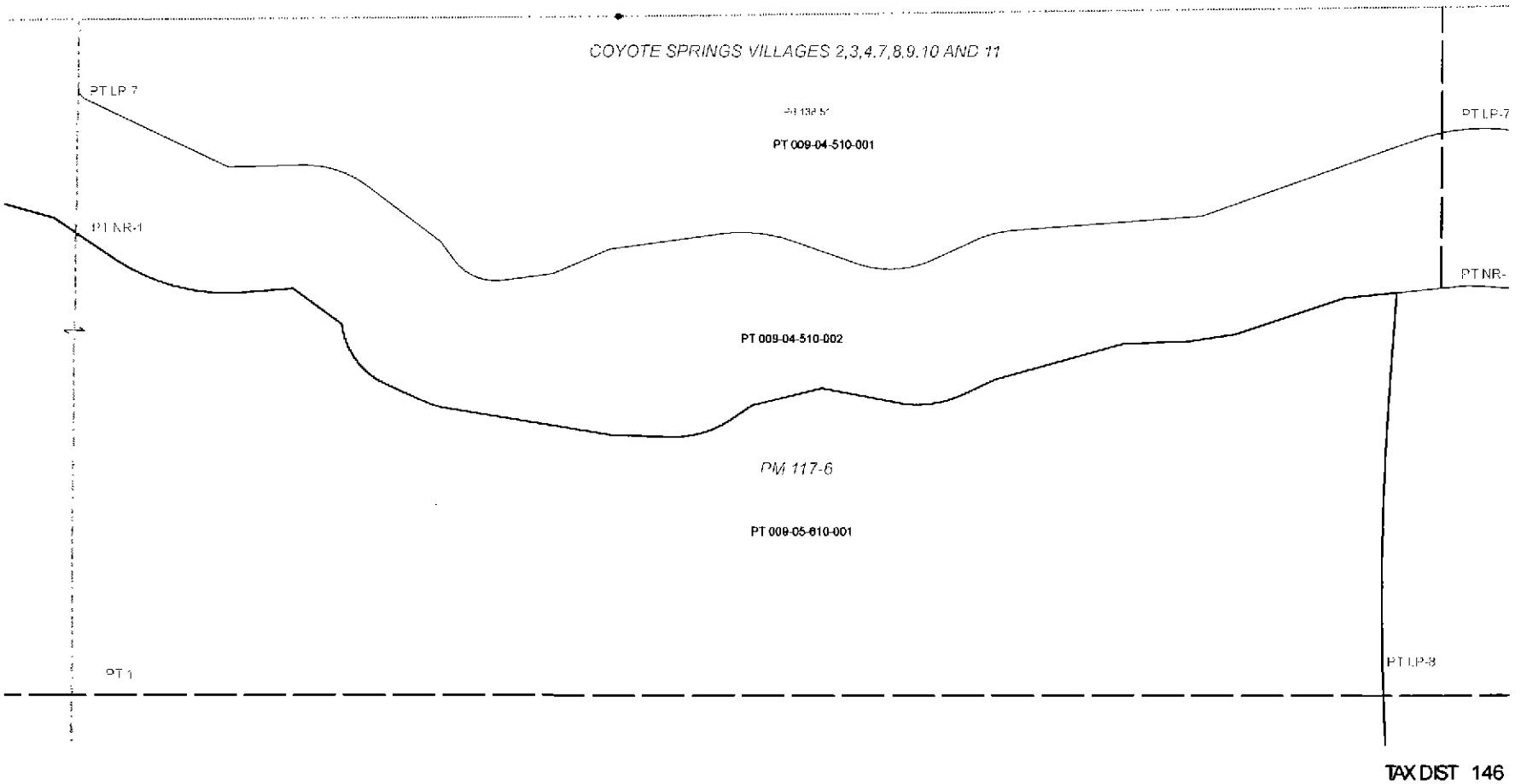

NOTES

This map is for assessment use only and does NOT represent a survey.

No liability is assumed for the accuracy of the data delineated herein. Information on roads and other non-assessed parcels may be obtained from the Road Document Listing in the Assessor's Office.

This map is compiled from official records, including surveys and deeds, but only contains the information required for assessment. See the recorded documents for more detailed legal information.

USE THIS SCALE(FEET) WHEN MAP REDUCED FROM 11X17 ORIGINAL

0 100 200 400 600 800

MAP LEGEND

PARCEL BOUNDARY
SUB BOUNDARY
PM/LD BOUNDARY
ROAD EASEMENT
MATCH / LEADER LINE
HISTORIC LOT LINE
HISTORIC SUB BOUNDARY
HISTORIC PM/LD BOUNDARY
SECTION LINE

CONDOMINIUM UNIT
AIR SPACE PCL
RIGHT OF WAY PCL
SUB-SURFACE PCL

001 ROAD PARCEL NUMBER
001 PARCEL NUMER
1.00 ACREAGE
202 PARCEL SUB/SEQ NUMBER
PB 24 45 PLAT RECORDING NUMBER
5 BLOCK NUMBER
5 LOT NUMBER
G.L. GOV. LOT NUMBER

ASSESSOR'S PARCELS - CLARK CO., NV.
Michele W. Shafe - Assessor

BLOCK T19S R63E | SEC 4 | MAP S 2 NW 4 | 009-04-2

Scale: 1" = 200 ' | Rev: 02/09/2011

PT 1

PT LP-8

PM 117-6

PT 009-05-610-001

PT 1

PT LP

TAX DIST 146

NOTES

This map is for assessment use only and does NOT represent a survey.

No liability is assumed for the accuracy of the data delineated herein. Information on roads and other non-assessed parcels may be obtained from the Road Document Listing in the Assessor's Office.

This map is compiled from official records, including surveys and deeds, but only contains the information required for assessment. See the recorded documents for more detailed legal information.

USE THIS SCALE(FEET) WHEN MAP REDUCED FROM 11X17 ORIGINAL

0 100 200 400 600 800

MAP LEGEND

PARCEL BOUNDARY
SUB BOUNDARY
PM/LD BOUNDARY
ROAD EASEMENT
MATCH / LEADER LINE
HISTORIC LOT LINE
HISTORIC SUB BOUNDARY
HISTORIC PM/LD BOUNDARY
SECTION LINE

CONDOMINIUM UNIT
AIR SPACE PCL
RIGHT OF WAY PCL
SUB-SURFACE PCL

001 ROAD PARCEL NUMBER
001 PARCEL NUMER
1.00 ACREAGE
202 PARCEL SUB/SEQ NUMBER
PB 24 45 PLAT RECORDING NUMBER
5 BLOCK NUMBER
LOT NUMBER
GOV. LOT NUMBER

ASSESSOR'S PARCELS - CLARK CO., NV
Michele W. Shafe - Assessor

BOOK T15S R63E | SEC. 4 | MAP N 2 SW 4 | 009-04-3

Scale: 1" = 200 ' | Rev: 02/09/2011

PT 1

PT

PM 117-6

310

PT 009-05-610-00

PT 1

PM

002
40.26

PT 001

PT 1

PT 2

PT 2

PT 009-05-610-001

PM 117-6

TAX DIST 146

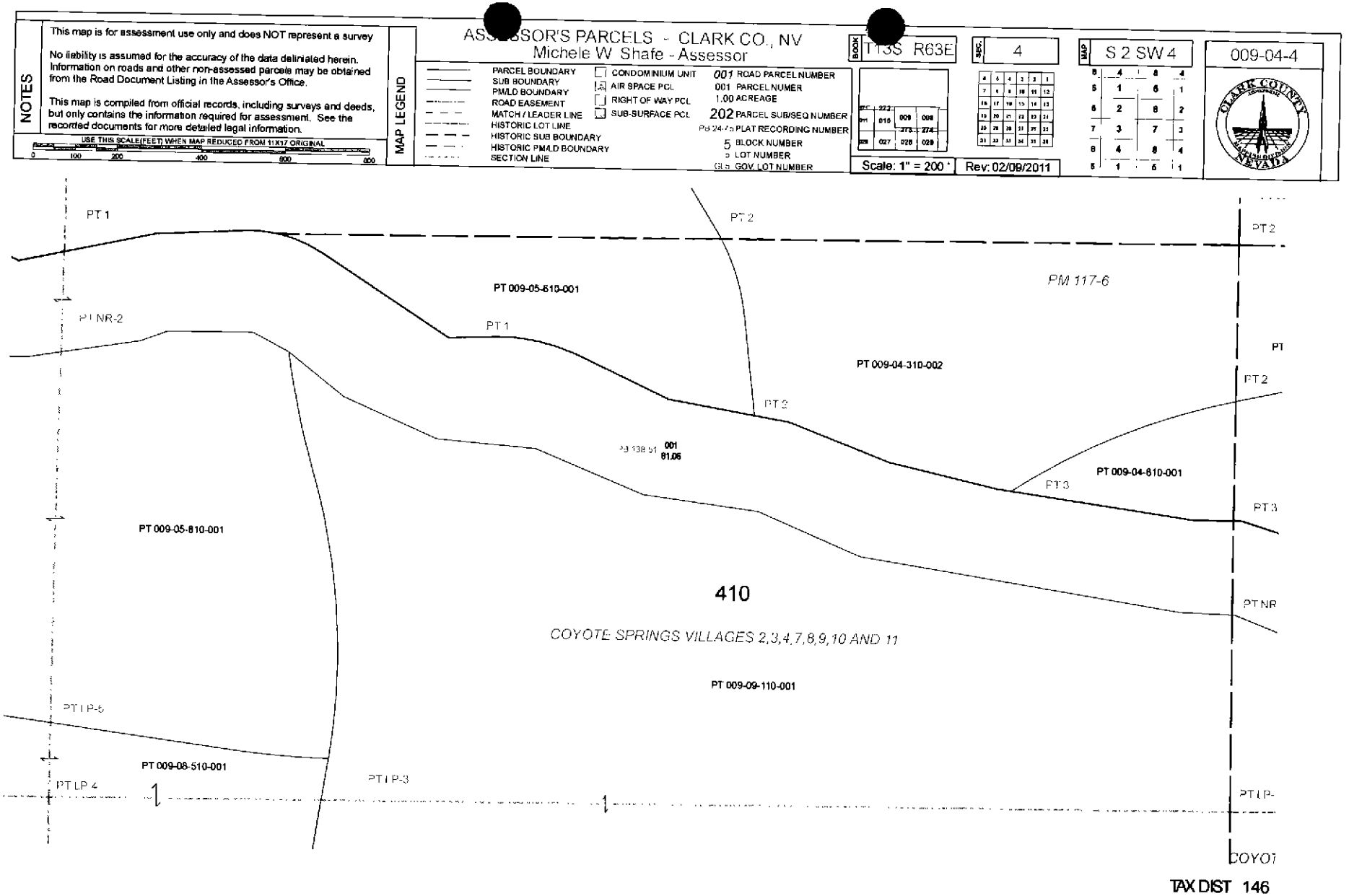
NOTES
This map is for assessment use only and does NOT represent a survey
No liability is assumed for the accuracy of the data delineated herein. Information on roads and other non-assessed parcels may be obtained from the Road Document Listing in the Assessor's Office.
This map is compiled from official records, including surveys and deeds, but only contains the information required for assessment. See the recorded documents for more detailed legal information.
USE THIS SCALE(FEET) WHEN MAP REDUCED FROM 11X17 ORIGINAL
0 100 200 400 600 800
MAP LEGEND
PARCEL BOUNDARY
SUB BOUNDARY
PM/LD BOUNDARY
ROAD EASEMENT
MATCH / LEADER LINE
HISTORIC LOT LINE
HISTORIC SUB BOUNDARY
HISTORIC PM/LD BOUNDARY
SECTION LINE
CONDOMINIUM UNIT
AIR SPACE PCL
RIGHT OF WAY PCL
SUB-SURFACE PCL
001 ROAD PARCEL NUMBER
001 PARCEL NUMER
1.00 ACREAGE
202 PARCEL SUB/SEQ NUMBER
PB 24-75 PLAT RECORDING NUMBER
5 BLOCK NUMBER
LOT NUMBER
GLO GOV. LOT NUMBER
ASSESSOR'S PARCELS - CLARK CO., NV
Michele W Shafe - Assessor
BOOK T13S R63E
SEC. 4
MAP S 2 SW 4
009-04-4
Scale: 1" = 200 '
Rev: 02/09/2011
PT 1
PT 2
PM 117-6
PT 009-05-810-001
PT NR-2
PT 009-04-310-002
PT 009-04-810-001
PT 3
PT NR
410
COYOTE SPRINGS VILLAGES 2,3,4,7,8,9,10 AND 11
PT 009-09-110-001
PT LP-6
PT 009-08-510-001
PT LP 4
PT LP-3
PT LP-
COYOT
TAX DIST 146

NOTES

This map is for assessment use only and does NOT represent a survey.

No liability is assumed for the accuracy of the data delineated herein. Information on roads and other non-assessed parcels may be obtained from the Road Document Listing in the Assessor's Office.

This map is compiled from official records, including surveys and deeds, but only contains the information required for assessment. See the recorded documents for more detailed legal information.

USE THIS SCALE(FEET) WHEN MAP REDUCED FROM 11X17 ORIGINAL

0 100 200 400 600 800

MAP LEGEND

PARCEL BOUNDARY
SUB BOUNDARY
PM/LD BOUNDARY
ROAD EASEMENT
MATCH / LEADER LINE
HISTORIC LOT LINE
HISTORIC SUB BOUNDARY
HISTORIC PM/LD BOUNDARY
SECTION LINE

CONDOMINIUM UNIT
AIR SPACE PCL
RIGHT OF WAY PCL
SUB-SURFACE PCL

001 ROAD PARCEL NUMBER
001 PARCEL NUMER
1.00 ACREAGE
202 PARCEL SUB/SEQ NUMBER
PB 24-45 PLAT RECORDING NUMBER
5 BLOCK NUMBER
5 LOT NUMBER
GLO GOV. LOT NUMBER

ASSESSOR'S PARCELS - CLARK CO., NV
Michele W. Shafe - Assessor

BOOK 176S R63E | SEC. 4 | MAP N 2 NE 4 | 009-04-5

Scale: 1" = 200 ' | Rev: 02/09/2011

COYOTE SPRINGS VILLAGES 2,3,4,7,8,9,10 AND 11

PT LP-7

PT NR-1

PT LP-8

PT LP-9
PT 009-03-510-001

001
118.71

510

002
96.36

PT 009-04-610-001

TAX DIST 146

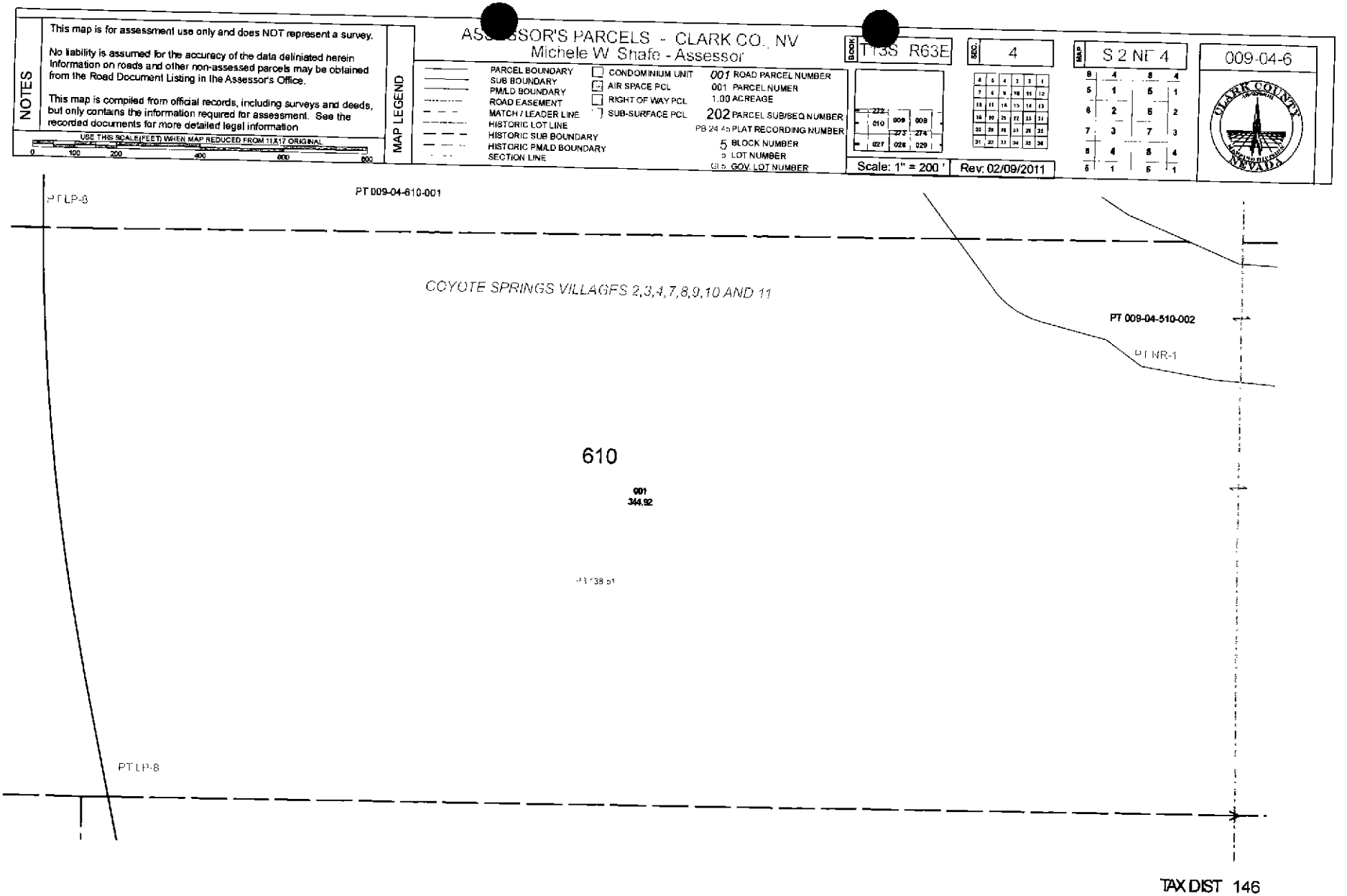
NOTES
This map is for assessment use only and does NOT represent a survey.
No liability is assumed for the accuracy of the data delineated herein
Information on roads and other non-assessed parcels may be obtained
from the Road Document Listing in the Assessor's Office.
This map is compiled from official records, including surveys and deeds,
but only contains the information required for assessment. See the
recorded documents for more detailed legal information
USE THIS SCALE(FEET) WHEN MAP REDUCED FROM 11X17 ORIGINAL
0 100 200 400 600 800
MAP LEGEND
ASSESSOR'S PARCELS - CLARK CO., NV
Michele W. Shafe - Assessor
PARCEL BOUNDARY
SUB BOUNDARY
PM/LD BOUNDARY
ROAD EASEMENT
MATCH / LEADER LINE
HISTORIC LOT LINE
HISTORIC SUB BOUNDARY
HISTORIC PM/LD BOUNDARY
SECTION LINE
CONDOMINIUM UNIT
AIR SPACE PCL
RIGHT OF WAY PCL
SUB-SURFACE PCL
001 ROAD PARCEL NUMBER
001 PARCEL NUMER
1.00 ACREAGE
202 PARCEL SUB/SEQ NUMBER
PB 24 45 PLAT RECORDING NUMBER
5 BLOCK NUMBER
5 LOT NUMBER
GLO GOV. LOT NUMBER
BOOK T13S R63E
SEC. 4
MAP S 2 NE 4
009-04-6
Scale: 1" = 200 '
Rev: 02/09/2011
PT LP-8
PT 009-04-610-001
COYOTE SPRINGS VILLAGES 2,3,4,7,8,9,10 AND 11
PT 009-04-510-002
PT NR-1
610
001
344.92
PT LP-8
TAX DIST 146

NOTES

This map is for assessment use only and does NOT represent a survey.

No liability is assumed for the accuracy of the data delineated herein. Information on roads and other non-assessed parcels may be obtained from the Road Document Listing in the Assessor's Office.

This map is compiled from official records, including surveys and deeds, but only contains the information required for assessment. See the recorded documents for more detailed legal information.

USE THIS SCALE(FEET) WHEN MAP REDUCED FROM 11X17 ORIGINAL

0 100 200 400 600 800

MAP LEGEND

PARCEL BOUNDARY
SUB BOUNDARY
PM/LD BOUNDARY
ROAD EASEMENT
MATCH / LEADER LINE
HISTORIC LOT LINE
HISTORIC SUB BOUNDARY
HISTORIC PM/LD BOUNDARY
SECTION LINE

CONDOMINIUM UNIT
AIR SPACE PCL
RIGHT OF WAY PCL
SUB-SURFACE PCL

001 ROAD PARCEL NUMBER
001 PARCEL NUMER
1.00 ACREAGE
202 PARCEL SUB/SEQ NUMBER
Pg 24-45 PLAT RECORDING NUMBER
5 BLOCK NUMBER
5 LOT NUMBER
SEC GOV LOT NUMBER

ASSESSOR'S PARCELS - CLARK CO., NV
Michele W. Shafe - Assessor

BOOK T15S R63E | SEC 4 | MAP N 2 SE 4 | 009-04-7

Scale: 1" = 200 ' | Rev: 02/09/2011

PT LP-6

PT

COYOTE SPRINGS VILLAGES 2,3,4,7,8,9,10 AND 11

PT 009-05-610-001

PT 1

Pg 130 51

PT 009-04-610-001

PM 117-6

PT 009-04-310-002

PT 2

PT LP-8

COYOTE SPRINGS VILLAGES 2,3,4,7,8,9,10 AND 11

TAX DIST 146

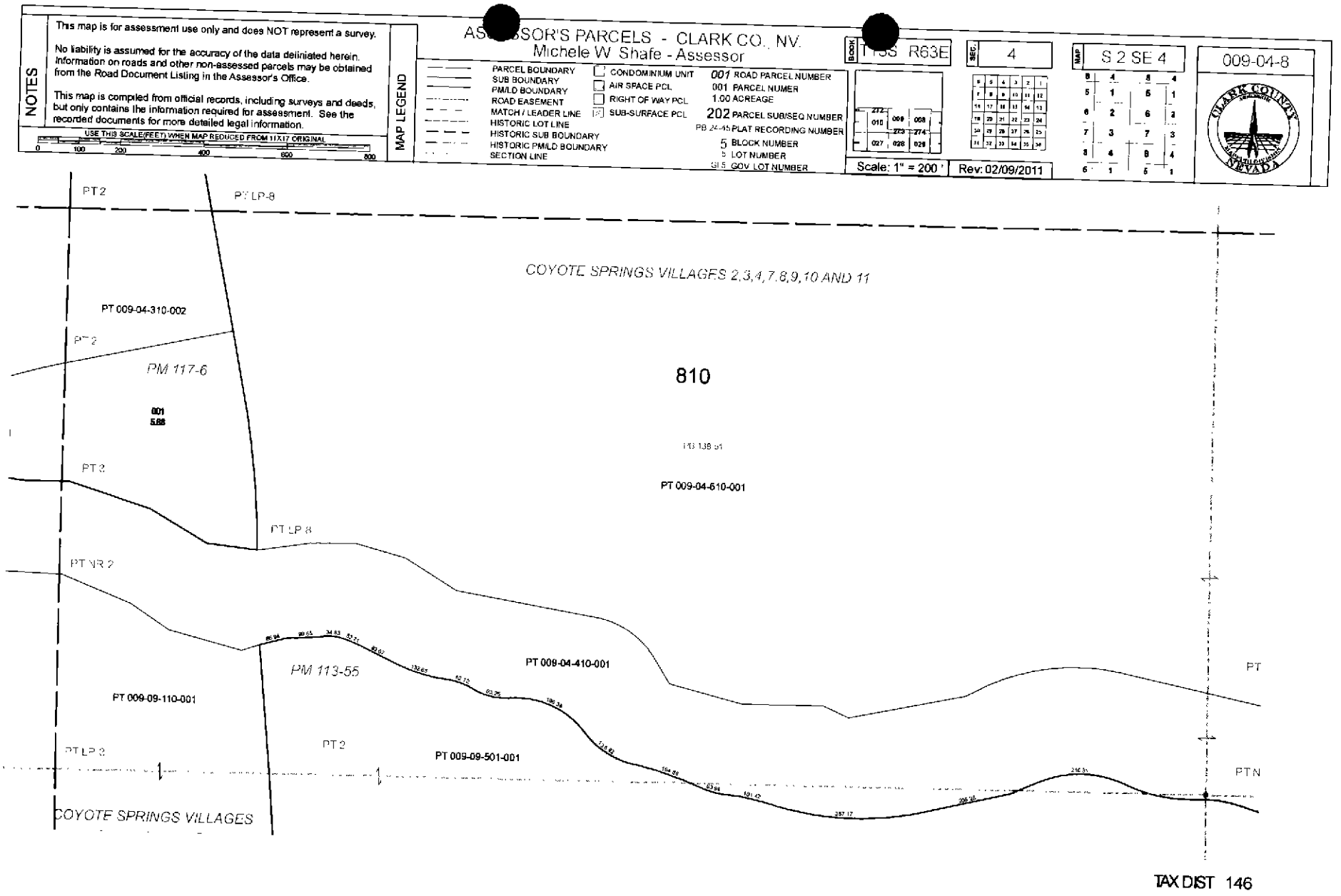
NOTES
This map is for assessment use only and does NOT represent a survey.
No liability is assumed for the accuracy of the data delineated herein. Information on roads and other non-assessed parcels may be obtained from the Road Document Listing in the Assessor's Office.
This map is compiled from official records, including surveys and deeds, but only contains the information required for assessment. See the recorded documents for more detailed legal information.
USE THIS SCALE(FEET) WHEN MAP REDUCED FROM 11X17 ORIGINAL
0 100 200 400 600 800
MAP LEGEND
PARCEL BOUNDARY
SUB BOUNDARY
PM/LD BOUNDARY
ROAD EASEMENT
MATCH / LEADER LINE
HISTORIC LOT LINE
HISTORIC SUB BOUNDARY
HISTORIC PM/LD BOUNDARY
SECTION LINE
CONDOMINIUM UNIT
AIR SPACE PCL
RIGHT OF WAY PCL
SUB-SURFACE PCL
001 ROAD PARCEL NUMBER
001 PARCEL NUMER
1.00 ACREAGE
202 PARCEL SUB/SEQ NUMBER
PB 24-45 PLAT RECORDING NUMBER
5 BLOCK NUMBER
5 LOT NUMBER
GLS GOV LOT NUMBER
ASSESSOR'S PARCELS - CLARK CO., NV.
Michele W Shafe - Assessor
BOOK T15S R63E
SEC. 4
MAP S 2 SE 4
009-04-8
Scale: 1" = 200'
Rev: 02/09/2011
PT 2
PT LP-8
COYOTE SPRINGS VILLAGES 2,3,4,7,8,9,10 AND 11
PT 009-04-310-002
PT 2
PM 117-6
001
5.88
810
PB 138 51
PT 009-04-610-001
PT 2
PT LP 8
PT NR 2
PM 113-55
PT 009-04-410-001
PT 009-09-110-001
PT LP 3
PT 2
PT 009-09-501-001
COYOTE SPRINGS VILLAGES
PT
PTN

TAX DIST 146

NOTES

This map is for assessment use only and does NOT represent a survey.

No liability is assumed for the accuracy of the data delinated herein. information on roads and other non-assessed parcels may be obtained from the Road Document Listing in the Assessor's Office

This map is compiled from official records, including surveys and deeds, bul only contains the information required for assessment. See the recorded documents for more detailed legal information.

USE THIS SCALE(FEET) WHEN MAP REDUCED FROM 11X17 ORIGINAL

0 100 200 400 600 800

MAP LEGEND

PARCEL BOUNDARY
SUB BOUNDARY
PM/LD BOUNDARY
ROAD EASEMENT
MATCH / LEADER LINE
HISTORIC LOT LINE
HISTORIC SUB BOUNDARY
HISTORIC PM/LD BOUNDARY
SECTION LINE

CONDOMINIUM UNIT
AIR SPACE PCL
RIGHT OF WAY PCL
SUB-SURFACE PCL

001 ROAD PARCEL NUMBER
001 PARCEL NUMER
1.00 ACREAGE
202 PARCEL SUB/SEQ NUMBER
PB 24-43 PLAT RECORDING NUMBER
5 BLOCK NUMBER
5 LOT NUMBER
GLS GOV. LOT NUMBER

ASSESSOR'S PARCELS - CLARK CO., NV
Michele W Shafe - Assessor

BOOK T19S R63E | SEC. 5 | MAP N 2 NW 4 | 009-05-1

Scale: 1" = 200 ' | Rev: 02/09/2011

CLARK COUNTY NEVADA

101

001
299.02

GL4

GL3

001

US HWY 93

PM 117-6

PT 009-05-610-001

PT 009-04
-510-002

PT NR-1

PT NR-1

PT 1

PT 1

PT
009-05
610-001

TAX DIST 146

NOTES

This map is for assessment use only and does NOT represent a survey.

No liability is assumed for the accuracy of the data deliniated herein Information on roads and other non-assessed parcels may be obtained from the Road Document Listing in the Assessor's Office.

This map is compiled from official records, including surveys and deeds, but only contains the information required for assessment. See the recorded documents for more detailed legal information.

USE THIS SCALE(FEET) WHEN MAP REDUCED FROM 11X17 ORIGINAL

0 100 200 400 600 800

MAP LEGEND

ASSESSOR'S PARCELS - CLARK CO., NV
Michele W. Shafe - Assessor

PARCEL BOUNDARY	CONDOMINIUM UNIT	001	ROAD PARCEL NUMBER
SUB BOUNDARY	AIR SPACE PCL	001	PARCEL NUMER
PM/LD BOUNDARY	RIGHT OF WAY PCL	1.00	ACREAGE
ROAD EASEMENT	SUB-SURFACE PCL	202	PARCEL SUB/SEQ NUMBER
MATCH / LEADER LINE		PB 24 45	PLAT RECORDING NUMBER
HISTORIC LOT LINE		5	BLOCK NUMBER
HISTORIC SUB BOUNDARY		5	LOT NUMBER
HISTORIC PM/LD BOUNDARY		GL5	GOV. LOT NUMBER
SECTION LINE			

BOOK T15S R63E

SEC. 5

MAP S 2 NW 4

009-05-2

Scale: 1" = 200'

Rev: 02/09/2011

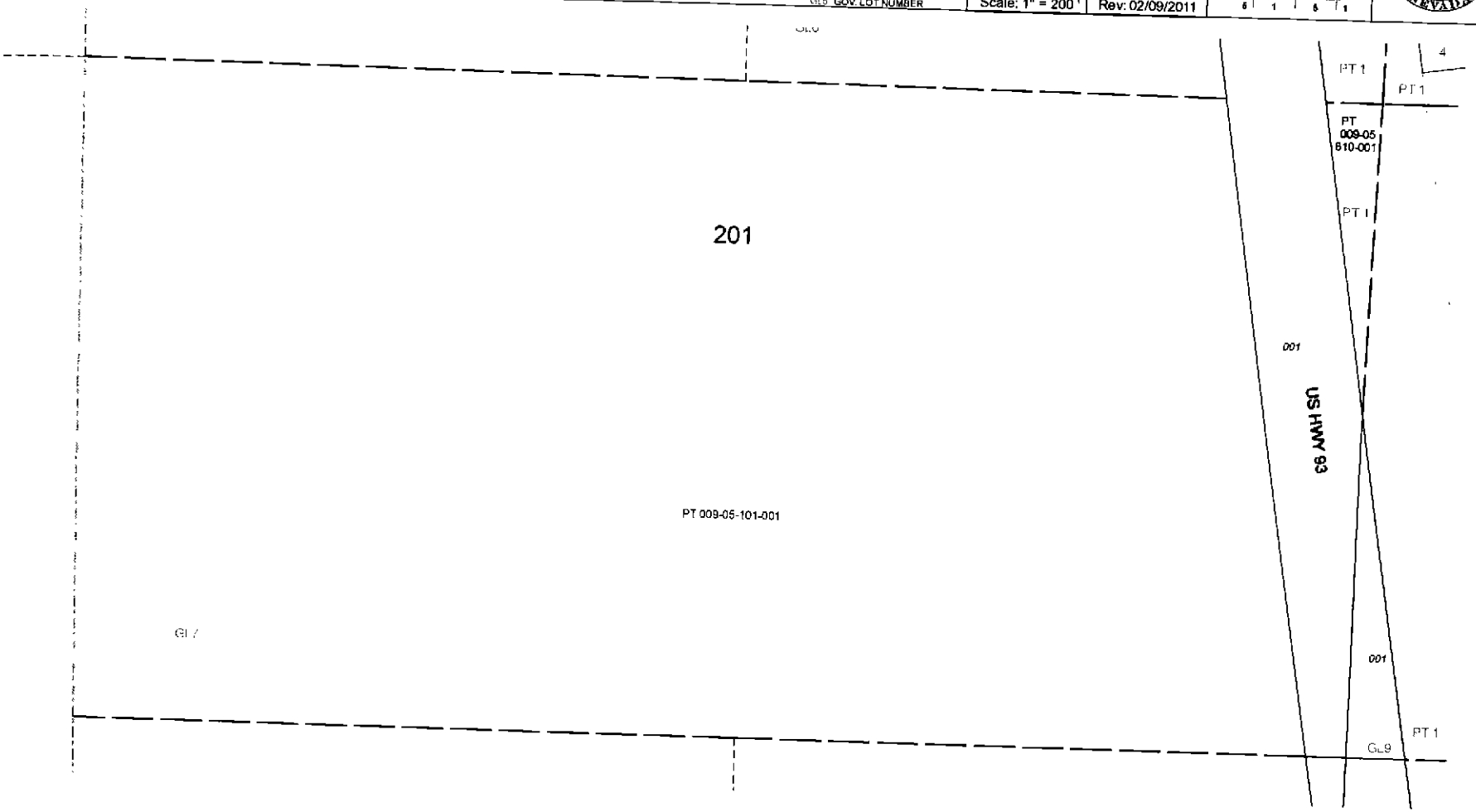

TAX DIST 146

NOTES

This map is for assessment use only and does NOT represent a survey.

No liability is assumed for the accuracy of the data delineated herein. Information on roads and other non-assessed parcels may be obtained from the Road Document Listing in the Assessor's Office

This map is compiled from official records, including surveys and deeds, but only contains the information required for assessment. See the recorded documents for more detailed legal information.

USE THIS SCALE(FEET) WHEN MAP REDUCED FROM 11X17 ORIGINAL

0 100 200 400 600 800

MAP LEGEND

PARCEL BOUNDARY
SUB BOUNDARY
PM/LD BOUNDARY
ROAD EASEMENT
MATCH / LEADER LINE
HISTORIC LOT LINE
HISTORIC SUB BOUNDARY
HISTORIC PM/LD BOUNDARY
SECTION LINE

CONDOMINIUM UNIT
AIR SPACE PCL
RIGHT OF WAY PCL
SUB-SURFACE PCL

001 ROAD PARCEL NUMBER
001 PARCEL NUMER
1.00 ACREAGE
202 PARCEL SUB/SEQ NUMBER
PB 24-45 PLAT RECORDING NUMBER
5 BLOCK NUMBER
5 LOT NUMBER
GLO GOV LOT NUMBER

ASSESSOR'S PARCELS - CLARK CO., NV.
Michele W. Shafe - Assessor

BOOK T19S R63E | SEC. 5 | MAP N 2 NE 4 | 009-05-5

Scale: 1" = 200' | Rev: 02/09/2011

7-6

610-001

009-04
510-002

PT NR-1

T NR-1

PT 009-04-510-002

PT LP-7

PT 009-04-510-001

PT NR-1

PM 117-6

510

PT 009-05-610-001

001
2.46

(WELLSITE)

PT 1

PT 1

PT 1

PT
009-05
610-001

TAX DIST 146

NOTES

This map is for assessment use only and does NOT represent a survey.

No liability is assumed for the accuracy of the data deliniated herein. Information on roads and other non-assessed parcels may be obtained from the Road Document Listing in the Assessor's Office.

This map is compiled from official records, including surveys and deeds, but only contains the information required for assessment. See the recorded documents for more detailed legal information.

USE THIS SCALE(FEET) WHEN MAP REDUCED FROM 11X17 ORIGINAL

0 100 200 400 600 800

MAP LEGEND

PARCEL BOUNDARY
SUB BOUNDARY
PM/LD BOUNDARY
ROAD EASEMENT
MATCH / LEADER LINE
HISTORIC LOT LINE
HISTORIC SUB BOUNDARY
HISTORIC PM/LD BOUNDARY
SECTION LINE

CONDOMINIUM UNIT
AIR SPACE PCL
RIGHT OF WAY PCL
SUB-SURFACE PCL

001 ROAD PARCEL NUMBER
001 PARCEL NUMER
1.00 ACREAGE
202 PARCEL SUB/SEQ NUMBER
PM 24-45 PLAT RECORDING NUMBER
5 BLOCK NUMBER
5 LOT NUMBER
G.L. 5 GOV. LOT NUMBER

ASSESSOR'S PARCELS - CLARK CO., NV.
Michele W. Shafe - Assessor

BOOK 71S R63E | SEC 5 | MAP S 2 NE 4 | 009-05-6

Scale: 1" = 200 ' | Rev: 02/09/2011

PT 1
PT
PT
009-05
610-001
PT 1
PM 117-6
610
001
406.44
US HWY 93
001
PT 1
PT
G.L. 5
PT

TAX DIST 146

NOTES

This map is for assessment use only and does NOT represent a survey.

No liability is assumed for the accuracy of the data deliniated herein. Information on roads and other non-assessed parcels may be obtained from the Road Document Listing in the Assessor's Office.

This map is compiled from official records, including surveys and deeds, but only contains the information required for assessment. See the recorded documents for more detailed legal information.

USE THIS SCALE(FEET) WHEN MAP REDUCED FROM 11X17 ORIGINAL

0 100 200 400 600 800

MAP LEGEND

PARCEL BOUNDARY
SUB BOUNDARY
PM/LD BOUNDARY
ROAD EASEMENT
MATCH / LEADER LINE
HISTORIC LOT LINE
HISTORIC SUB BOUNDARY
HISTORIC PM/LD BOUNDARY
SECTION LINE

CONDOMINIUM UNIT
AIR SPACE PCL
RIGHT OF WAY PCL
SUB-SURFACE PCL

001 ROAD PARCEL NUMBER
001 PARCEL NUMER
1.00 ACREAGE
202 PARCEL SUB/SEQ NUMBER
PB 24-45 PLAT RECORDING NUMBER
5 BLOCK NUMBER
5 LOT NUMBER
GLS GOV LOT NUMBER

ASSESSOR'S PARCELS - CLARK CO , NV.
Michele W. Shafe - Assessor

BOOK T19S R63E | SEC 5 | MAP N 2 SE 4 | 009-05-7

Scale: 1" = 200 ' | Rev: 02/09/2011

CLARK COUNTY NEVADA

PT 1
CL9
001
001
US HWY 93
PM 117-6
PT 009-05-610-001
PT 009-05 -101-001
PT 1
CL12
PT 1
PT 009-05-610-001
PM 117-6
PT 1

TAX DIST 146

NOTES

This map is for assessment use only and does NOT represent a survey.

No liability is assumed for the accuracy of the data deliniated herein. Information on roads and other non-assessed parcels may be obtained from the Road Document Listing in the Assessor's Office.

This map is compiled from official records, including surveys and deeds, but only contains the information required for assessment. See the recorded documents for more detailed legal information.

USE THIS SCALE(FEET) WHEN MAP REDUCED FROM 11X17 ORIGINAL

0 100 200 400 600 800

MAP LEGEND

PARCEL BOUNDARY
SUB BOUNDARY
PM/LD BOUNDARY
ROAD EASEMENT
MATCH / LEADER LINE
HISTORIC LOT LINE
HISTORIC SUB BOUNDARY
HISTORIC PM/LD BOUNDARY
SECTION LINE

CONDOMINIUM UNIT
AIR SPACE PCL
RIGHT OF WAY PCL
SUB-SURFACE PCL

001 ROAD PARCEL NUMBER
001 PARCEL NUMER
1.00 ACREAGE
202 PARCEL SUB/SEQ NUMBER
PB 24-45 PLAT RECORDING NUMBER
5 BLOCK NUMBER
8 LOT NUMBER
GL5 GOV LOT NUMBER

ASSESSOR'S PARCELS - CLARK CO., NV
Michele W. Shafe - Assessor

BOOK T15S R63E | SEC 5 | MAP S 2 SE 4 | 009-05-8

Scale: 1" = 200 ' | Rev: 02/09/2011

PT 009-05 -101-001
GL12
PT 1
PT 009-05-610-001
PM 117 6
PT 009-04-410-001
PT NR-2
001
US HWY 93
COYOTE SPRINGS VILLAGES 2,3,4,7,8,9,10 AND 11
001
54
PB 138 51
810
PT 009-05-101-001
PT LP-5
PT 009-08-510-001
GL17
PT LP-4
PT LP
PT LP-

TAX DIST 146

NOTES

This map is for assessment use only and does NOT represent a survey.

No liability is assumed for the accuracy of the data delineated herein. Information on roads and other non-assessed parcels may be obtained from the Road Document Listing in the Assessor's Office.

This map is compiled from official records, including surveys and deeds, but only contains the information required for assessment. See the recorded documents for more detailed legal information.

USE THIS SCALE(FEET) WHEN MAP REDUCED FROM 11X17 ORIGINAL

0 100 200 400 600 800

MAP LEGEND

PARCEL BOUNDARY
SUB BOUNDARY
PM/LD BOUNDARY
ROAD EASEMENT
MATCH / LEADER LINE
HISTORIC LOT LINE
HISTORIC SUB BOUNDARY
HISTORIC PM/LD BOUNDARY
SECTION LINE

CONDOMINIUM UNIT
AIR SPACE PCL
RIGHT OF WAY PCL
SUB-SURFACE PCL

001 ROAD PARCEL NUMBER
001 PARCEL NUMER
1.00 ACREAGE
202 PARCEL SUB/SEQ NUMBER
PB 24 45 PLAT RECORDING NUMBER
5 BLOCK NUMBER
5 LOT NUMBER
GL5 GOV. LOT NUMBER

ASSESSOR'S PARCELS - CLARK CO., NV.
Michele W Shafe - Assessor

BOOK T15S R63E | SEC. 8 | MAP N 2 NE 4 | 009-08-5

Scale: 1" = 200 ' | Rev: 02/09/2011

GL17

PT LP-4

PT LP-

COYOTE SPRINGS VILLAGES 2,3,4,7,8,9,10 AND 11

PB 138 91

US HWY 93

510 001 81.14

PT 009-08-101-001

GL3

PT LP-4

PT LP-

TAX DIST 146

NOTES

This map is for assessment use only and does NOT represent a survey.

No liability is assumed for the accuracy of the data delineated herein. Information on roads and other non-assessed parcels may be obtained from the Road Document Listing in the Assessor's Office.

This map is compiled from official records, including surveys and deeds, but only contains the information required for assessment. See the recorded documents for more detailed legal information.

USE THIS SCALE(FEET) WHEN MAP REDUCED FROM 11X17 ORIGINAL

0 100 200 400 600 800

MAP LEGEND

ASSESSOR'S PARCELS - CLARK CO., NV.
Michele W. Shafe - Assessor

PARCEL BOUNDARY
SUB BOUNDARY
PM/LD BOUNDARY
ROAD EASEMENT
MATCH / LEADER LINE
HISTORIC LOT LINE
HISTORIC SUB BOUNDARY
HISTORIC PM/LD BOUNDARY
SECTION LINE

CONDOMINIUM UNIT
AIR SPACE PCL
RIGHT OF WAY PCL
SUB-SURFACE PCL

001 ROAD PARCEL NUMBER
001 PARCEL NUMER
1.00 ACREAGE
202 PARCEL SUB/SEQ NUMBER
PB 24 45 PLAT RECORDING NUMBER
5 BLOCK NUMBER
5 LOT NUMBER
GLo GOV. LOT NUMBER

BOOK T15S R63E | SEC. 8 | MAP S 2 NE 4 | 009-08-6

Scale: 1" = 200' | Rev: 02/09/2011

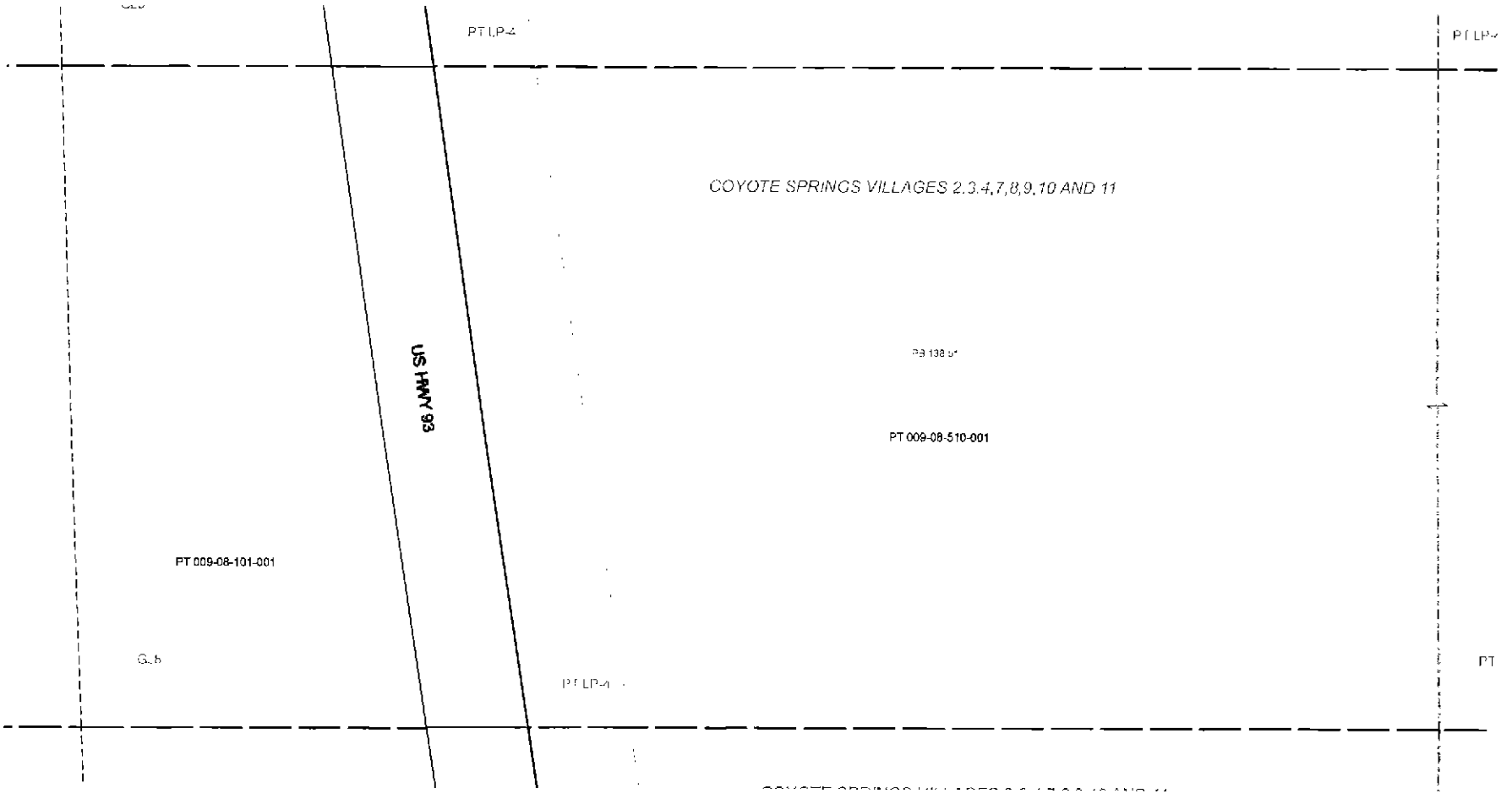

TAX DIST 146

NOTES

This map is for assessment use only and does NOT represent a survey.

No liability is assumed for the accuracy of the data delineated herein. Information on roads and other non-assessed parcels may be obtained from the Road Document Listing in the Assessor's Office.

This map is compiled from official records, including surveys and deeds, but only contains the information required for assessment. See the recorded documents for more detailed legal information.

USE THIS SCALE(FEET) WHEN MAP REDUCED FROM 11X17 ORIGINAL

0 100 200 400 600 800

MAP LEGEND

PARCEL BOUNDARY
SUB BOUNDARY
PM/LD BOUNDARY
ROAD EASEMENT
MATCH / LEADER LINE
HISTORIC LOT LINE
HISTORIC SUB BOUNDARY
HISTORIC PM/LD BOUNDARY
SECTION LINE

CONDOMINIUM UNIT
AIR SPACE PCL
RIGHT OF WAY PCL
SUB-SURFACE PCL

001 ROAD PARCEL NUMBER
001 PARCEL NUMER
1.00 ACREAGE
202 PARCEL SUB/SEQ NUMBER
PB 24-45 PLAT RECORDING NUMBER
5 BLOCK NUMBER
5 LOT NUMBER
GL3 GOV. LOT NUMBER

ASSESSOR'S PARCELS - CLARK CO., NV.
Michele W Shafe - Assessor

BOOK 171S R63E | SEC 8 | MAP N 2 SE 4 | 009 08-7

Scale: 1" = 200 ' | Rev: 02/09/2011

PT LP-4

COYOTE SPRINGS VILLAGES 2,3,4,7,8 9,10 AND 11

PT LP

PT 009-08-510-001

PB 138 51

US HWY 93

PT LP 4

PT 009-08-101-001

PT 009-08-810-001

GL12

PT LP-1

PT LP-1

TAX DIST 146

NOTES

This map is for assessment use only and does NOT represent a survey.

No liability is assumed for the accuracy of the data delineated herein. Information on roads and other non-assessed parcels may be obtained from the Road Document Listing in the Assessor's Office.

This map is compiled from official records, including surveys and deeds, but only contains the information required for assessment. See the recorded documents for more detailed legal information.

USE THIS SCALE(FEET) WHEN MAP REDUCED FROM 11X17 ORIGINAL

0 100 200 400 600 800

MAP LEGEND

PARCEL BOUNDARY
SUB BOUNDARY
PM/LD BOUNDARY
ROAD EASEMENT
MATCH / LEADER LINE
HISTORIC LOT LINE
HISTORIC SUB BOUNDARY
HISTORIC PM/LD BOUNDARY
SECTION LINE

CONDOMINIUM UNIT
AIR SPACE PCL
RIGHT OF WAY PCL
SUB-SURFACE PCL

001 ROAD PARCEL NUMBER
001 PARCEL NUMER
1.00 ACREAGE
202 PARCEL SUB/SEQ NUMBER
PB 24 As PLAT RECORDING NUMBER
5 BLOCK NUMBER
S LOT NUMBER
G.L. GOV. LOT NUMBER

ASSESSOR'S PARCELS - CLARK CO., NV
Michele W. Shafe - Assessor

BOOK T15S R63E | SEC. 8 | MAP S 2 SE 4 | 009-08-8

Scale: 1" = 200 ' | Rev: 02/09/2011

PT LP-1

COYOTE SPRINGS VILLAGES 2,3,4,7,8,9,10 AND 11

001
182.81

PB 138-5'

US HWY 93

810

PT 009-08-101-001

GLO

PT LP-1

PT LP-1

PT LP-1

COYOTE SPRINGS VILLAGES 2,3,4,7,8,9,10 AND 11
PT 009-08-810-001

PB 38-51

TAX DIST 146

NOTES

This map is for assessment use only and does NOT represent a survey.

No liability is assumed for the accuracy of the data deliniated herein. Information on roads and other non-assessed parcels may be obtained from the Road Document Listing in the Assessor's Office.

This map is compiled from official records, including surveys and deeds, but only contains the information required for assessment. See the recorded documents for more detailed legal information.

USE THIS SCALE(FEET) WHEN MAP REDUCED FROM 11X17 ORIGINAL

0 100 200 400 800 600

MAP LEGEND

PARCEL BOUNDARY
SUB BOUNDARY
PM/LD BOUNDARY
ROAD EASEMENT
MATCH / LEADER LINE
HISTORIC LOT LINE
HISTORIC SUB BOUNDARY
HISTORIC PM/LD BOUNDARY
SECTION LINE

CONDOMINIUM UNIT
AIR SPACE PCL
RIGHT OF WAY PCL
SUB-SURFACE PCL

001 ROAD PARCEL NUMBER
001 PARCEL NUMER
1.00 ACREAGE
202 PARCEL SUB/SEQ NUMBER
PB 24, 45 PLAT RECORDING NUMBER
5 BLOCK NUMBER
5 LOT NUMBER
GL = GOV LOT NUMBER

ASSESSOR'S PARCELS - CLARK CO., NV
Michele W. Shafe - Assessor

BOOK T19S R63E | SEC. 9 | MAP N 2 NW 4 | 009-09-1

Scale: 1" = 200 ' | Rev: 02/09/2011

PT 009-08-510-001

PT LP-4

PT LP-3

PT LP-3

COYOT

2,3

COYOTE SPRINGS VILLAGES 2,3,4,7,8,9,10 AND 11

110

PT 009-08-510-001

PB 138-51

001
197.48

PT 009-09-110-001

PT LP 4

PT LP-3

PT L

TAX DIST 146

NOTES

This map is for assessment use only and does NOT represent a survey.

No liability is assumed for the accuracy of the data delineated herein. Information on roads and other non-assessed parcels may be obtained from the Road Document Listing in the Assessor's Office.

This map is compiled from official records, including surveys and deeds, but only contains the information required for assessment. See the recorded documents for more detailed legal information

USE THIS SCALE(FEET) WHEN MAP REDUCED FROM 11X17 ORIGINAL

0 100 200 400 600 800

MAP LEGEND

PARCEL BOUNDARY
SUB BOUNDARY
PM/LD BOUNDARY
ROAD EASEMENT
MATCH / LEADER LINE
HISTORIC LOT LINE
HISTORIC SUB BOUNDARY
HISTORIC PM/LD BOUNDARY
SECTION LINE

CONDOMINIUM UNIT
AIR SPACE PCL
RIGHT OF WAY PCL
SUB-SURFACE PCL

001 ROAD PARCEL NUMBER
001 PARCEL NUMER
1.00 ACREAGE
202 PARCEL SUB/SEQ NUMBER
PB 24 45 PLAT RECORDING NUMBER
5 BLOCK NUMBER
5 LOT NUMBER
GLO GOV. LOT NUMBER

ASSESSOR'S PARCELS - CLARK CO., NV.
Michele W. Shafe - Assessor

BOOK 175S R63E | SEC. 9 | MAP S 2 NW 4 | 009-09-2

Scale: 1" = 200 ' | Rev: 02/09/2011

PT LP-4 PT LP-3

COYOTE SPRINGS VILLAGES 2,3,4,7,8,9,10 AND 11

COYC
2

PT 009-08-510-001

PT 009-09-110-001

PT LP-4 PT LP-3 PT LP-2

PT 009-09-310-001

PT 009-08-510-001

PT

CC

TAX DIST 146

NOTES

This map is for assessment use only and does NOT represent a survey.

No liability is assumed for the accuracy of the data delineated herein. Information on roads and other non-assessed parcels may be obtained from the Road Document Listing in the Assessor's Office.

This map is compiled from official records, including surveys and deeds, but only contains the information required for assessment. See the recorded documents for more detailed legal information.

USE THIS SCALE(FEET) WHEN MAP REDUCED FROM 11X17 ORIGINAL

0 100 200 400 600 800

MAP LEGEND

PARCEL BOUNDARY
SUB BOUNDARY
PM/LD BOUNDARY
ROAD EASEMENT
MATCH / LEADER LINE
HISTORIC LOT LINE
HISTORIC SUB BOUNDARY
HISTORIC PM/LD BOUNDARY
SECTION LINE

CONDOMINIUM UNIT
AIR SPACE PCL
RIGHT OF WAY PCL
SUB-SURFACE PCL

001 ROAD PARCEL NUMBER
001 PARCEL NUMER
1.00 ACREAGE
202 PARCEL SUBSEQ NUMBER
PB 24 45 PLAT RECORDING NUMBER
5 BLOCK NUMBER
5 LOT NUMBER
GL5 GOV. LOT NUMBER

ASSESSOR'S PARCELS - CLARK CO., NV.
Michele W. Shafe - Assessor

BOOK T15S R63E | SEC 9 | MAP N 2 SW 4 | 009-09-3

Scale: 1" = 200 ' | Rev: 02/09/2011

CLARK COUNTY NEVADA

PT LP-2
PT 009-09-310-001
PT 009-08-510-001
PT LP 4
COYOTE SPRINGS VILLAGES 2,3,4,7,8,9,10 AND 11
310
001
83.77
PT 009-08-810-001
PT 009-09-310-001
PT LP 1
PT LP-2
PM 113-54
PT 009-16-101-002
PT LP

TAX DIST 146

NOTES

This map is for assessment use only and does NOT represent a survey.

No liability is assumed for the accuracy of the data delineated herein. Information on roads and other non-assessed parcels may be obtained from the Road Document Listing in the Assessor's Office

This map is compiled from official records, including surveys and deeds, but only contains the information required for assessment. See the recorded documents for more detailed legal information.

USE THIS SCALE(FEET) WHEN MAP REDUCED FROM 11X17 ORIGINAL

0 100 200 400 600 800

MAP LEGEND

PARCEL BOUNDARY
SUB BOUNDARY
PM/LD BOUNDARY
ROAD EASEMENT
MATCH / LEADER LINE
HISTORIC LOT LINE
HISTORIC SUB BOUNDARY
HISTORIC PM/LD BOUNDARY
SECTION LINE

CONDOMINIUM UNIT
AIR SPACE PCL
RIGHT OF WAY PCL
SUB-SURFACE PCL

001 ROAD PARCEL NUMBER
001 PARCEL NUMER
1.00 ACREAGE
202 PARCEL SUB/SEQ NUMBER
PR 24 45 PLAT RECORDING NUMBER
5 BLOCK NUMBER
5 LOT NUMBER
GLO GOV LOT NUMBER

ASSESSOR'S PARCELS - CLARK CO , NV
Michele W. Shafe - Assessor

BOOK T15S R63E | SEC 9 | MAP S 2 SW 4 | 009-09-4

Scale: 1" = 200 ' | Rev: 02/09/2011

PT LP-1

PT LP-2

PT 1

PT 009-16-101-002

COYOTE SPRINGS VILLAGES 2,3,4,7,8,9,10 AND 11

PM 113-54

PT 009-09-310-001

PT LP-2

PT 009-08-810-001

PT 009-16-101-002

PT LP-1

PT 1

TAX DIST 146

NOTES

This map is for assessment use only and does NOT represent a survey

No liability is assumed for the accuracy of the data deliniated herein. Information on roads and other non-assessed parcels may be obtained from the Road Document Listing in the Assessor's Office.

This map is compiled from official records, including surveys and deeds, but only contains the information required for assessment. See the recorded documents for more detailed legal information.

USE THIS SCALE(FEET) WHEN MAP REDUCED FROM 11X17 ORIGINAL

0 100 200 400 600 800

MAP LEGEND

PARCEL BOUNDARY
SUB BOUNDARY
PM/LD BOUNDARY
ROAD EASEMENT
MATCH / LEADER LINE
HISTORIC LOT LINE
HISTORIC SUB BOUNDARY
HISTORIC PM/LD BOUNDARY
SECTION LINE

CONDOMINIUM UNIT
AIR SPACE PCL
RIGHT OF WAY PCL
SUB-SURFACE PCL

001 ROAD PARCEL NUMBER
001 PARCEL NUMER
1.00 ACREAGE
202 PARCEL SUB/SEQ NUMBER
PB 24-45 PLAT RECORDING NUMBER
5 BLOCK NUMBER
9 LOT NUMBER
GL9 GOV LOT NUMBER

ASSESSOR'S PARCELS - CLARK CO , NV
Michele W. Shafe - Assessor

BOOK T19S R63E | SEC 9 | MAP N 2 NE 4 | 009-09-5

Scale: 1" = 200 ' | Rev: 02/09/2011

PT LP-3

PT 2

PT 009-09-501-001

PT NI

COYOTE SPRINGS VILLAGES
2,3,4,7,8,9,10 AND 11

501

PM 113-55

PB 138-5

PT 009-09-110-001

001
395.87

PT 2

PT LP-3

TAX DIST 146

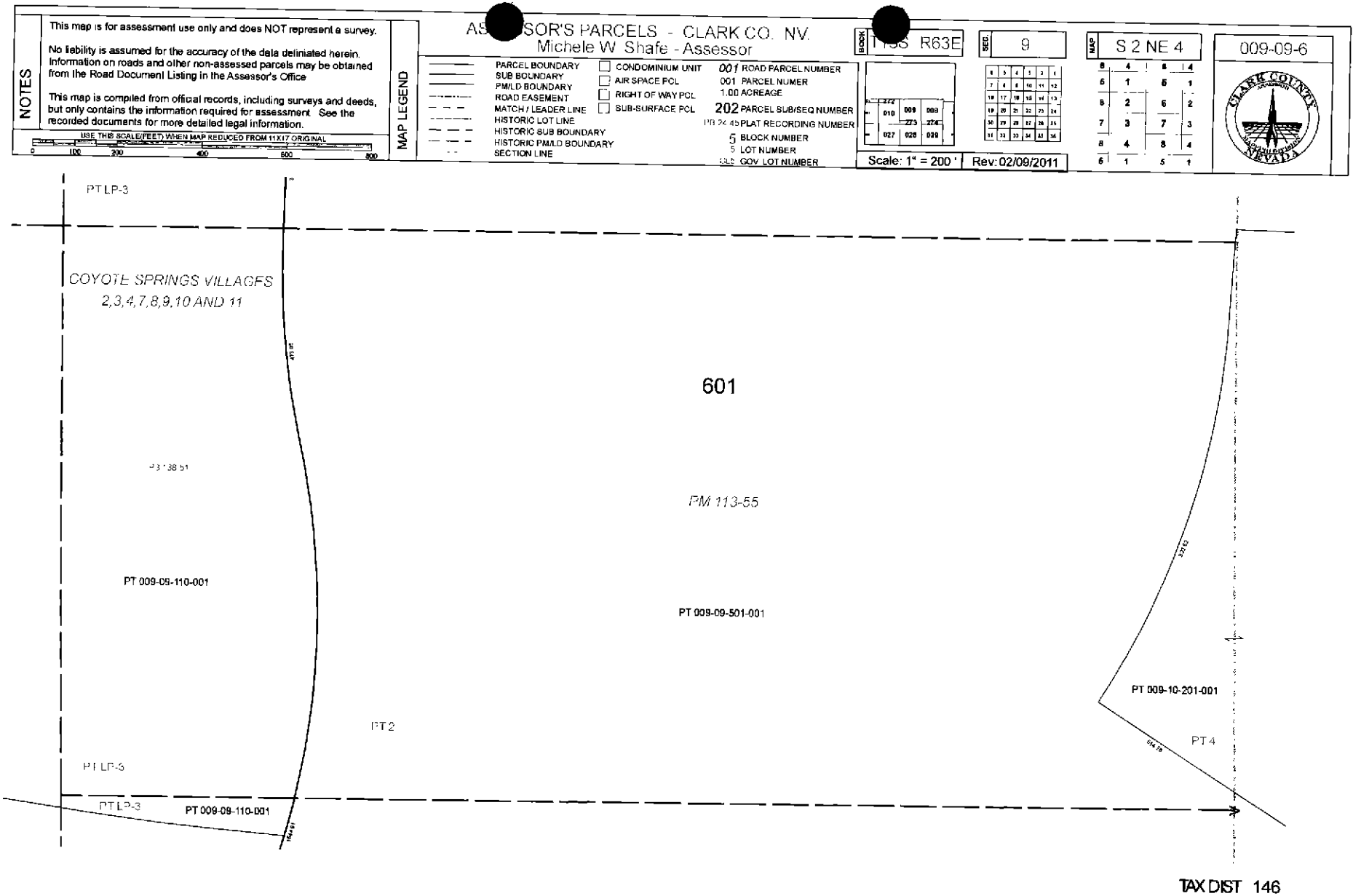
NOTES
This map is for assessment use only and does NOT represent a survey.
No liability is assumed for the accuracy of the data delineated herein. Information on roads and other non-assessed parcels may be obtained from the Road Document Listing in the Assessor's Office
This map is compiled from official records, including surveys and deeds, but only contains the information required for assessment. See the recorded documents for more detailed legal information.
USE THIS SCALE(FEET) WHEN MAP REDUCED FROM 11X17 ORIGINAL
0 100 200 400 600 800
MAP LEGEND
PARCEL BOUNDARY
SUB BOUNDARY
PM/LD BOUNDARY
ROAD EASEMENT
MATCH / LEADER LINE
HISTORIC LOT LINE
HISTORIC SUB BOUNDARY
HISTORIC PM/LD BOUNDARY
SECTION LINE
CONDOMINIUM UNIT
AIR SPACE PCL
RIGHT OF WAY PCL
SUB-SURFACE PCL
001 ROAD PARCEL NUMBER
001 PARCEL NUMER
1.00 ACREAGE
202 PARCEL SUB/SEQ NUMBER
PB 24 45 PLAT RECORDING NUMBER
5 BLOCK NUMBER
5 LOT NUMBER
GLE GOV LOT NUMBER
ASSESSOR'S PARCELS - CLARK CO. NV.
Michele W Shafe - Assessor
BOOK T 15S R63E
SEC. 9
MAP S 2 NE 4
009-09-6
Scale: 1" = 200 '
Rev: 02/09/2011
CLARK COUNTY NEVADA
PT LP-3
COYOTE SPRINGS VILLAGES
2,3,4,7,8,9,10 AND 11
601
PM 113-55
PT 009-09-110-001
PT 009-09-501-001
PT 009-10-201-001
PT 2
PT 4
PT LP-3
PT LP-3
PT 009-09-110-001
TAX DIST 146

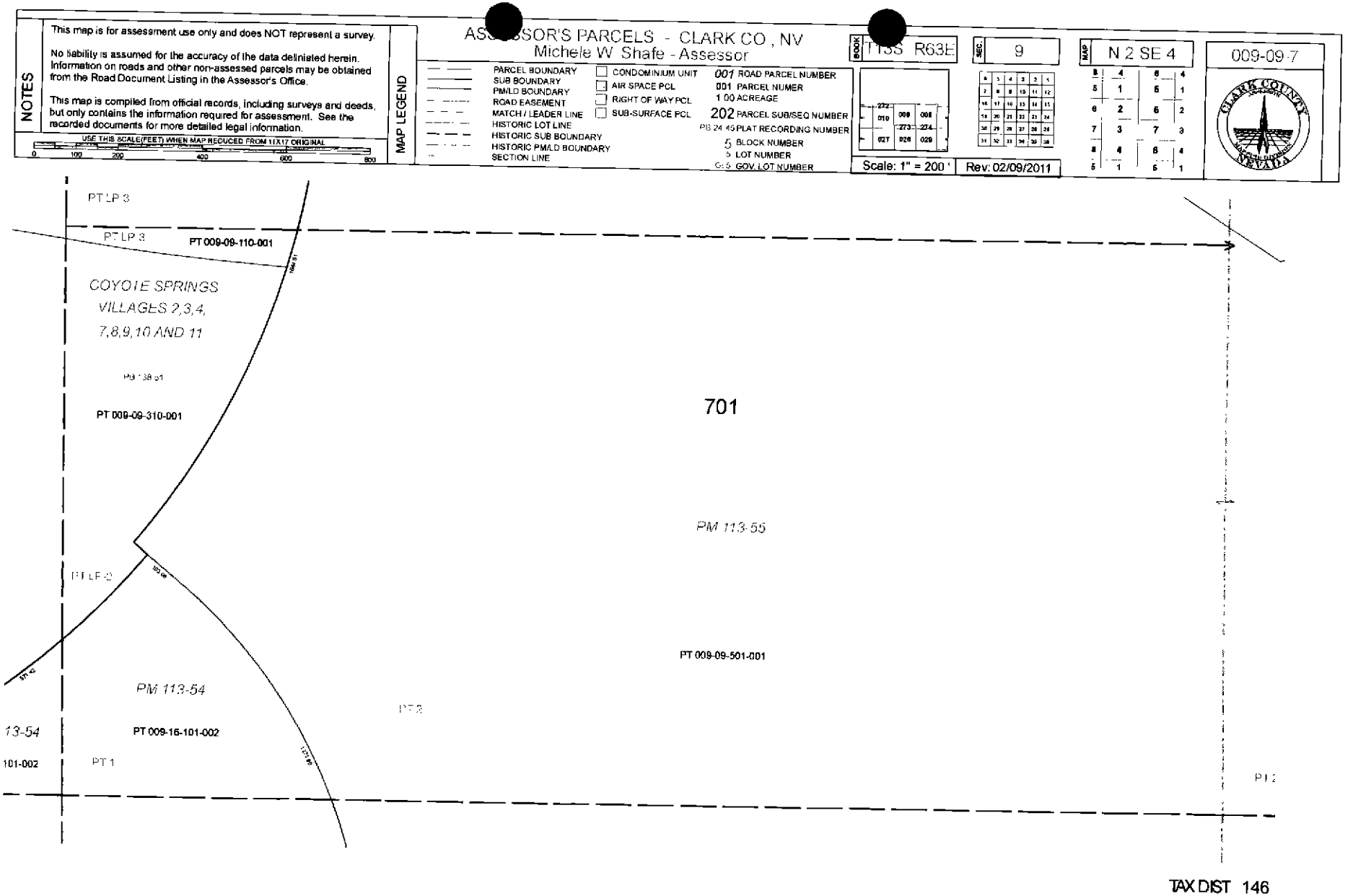
NOTES
This map is for assessment use only and does NOT represent a survey.
No liability is assumed for the accuracy of the data delinlated herein. Information on roads and other non-assessed parcels may be obtained from the Road Document Listing in the Assessor's Office.
This map is compiled from official records, including surveys and deeds, but only contains the information required for assessment. See the recorded documents for more detailed legal information.
USE THIS SCALE(FEET) WHEN MAP REDUCED FROM 11X17 ORIGINAL
0 100 200 400 600 800
MAP LEGEND
ASSESSOR'S PARCELS - CLARK CO , NV
Michele W Shafe - Assessor
PARCEL BOUNDARY
SUB BOUNDARY
PM/LD BOUNDARY
ROAD EASEMENT
MATCH / LEADER LINE
HISTORIC LOT LINE
HISTORIC SUB BOUNDARY
HISTORIC PM/LD BOUNDARY
SECTION LINE
CONDOMINIUM UNIT
AIR SPACE PCL
RIGHT OF WAY PCL
SUB-SURFACE PCL
001 ROAD PARCEL NUMBER
001 PARCEL NUMER
1.00 ACREAGE
202 PARCEL SUB/SEQ NUMBER
PB 24 45 PLAT RECORDING NUMBER
5 BLOCK NUMBER
5 LOT NUMBER
G-5 GOV. LOT NUMBER
BOOK 11SS R63E
SEC. 9
MAP N 2 SE 4
009-09-7
Scale: 1" = 200 '
Rev: 02/09/2011
PT LP 3
PT LP 3
PT 009-09-110-001
COYOTE SPRINGS
VILLAGES 2,3,4,
7,8,9,10 AND 11
PT 009-09-310-001
701
PM 113-55
PT 009-09-501-001
PT LP 2
PM 113-54
PT 009-16-101-002
PT 1
PT 3
PT 2
TAX DIST 146

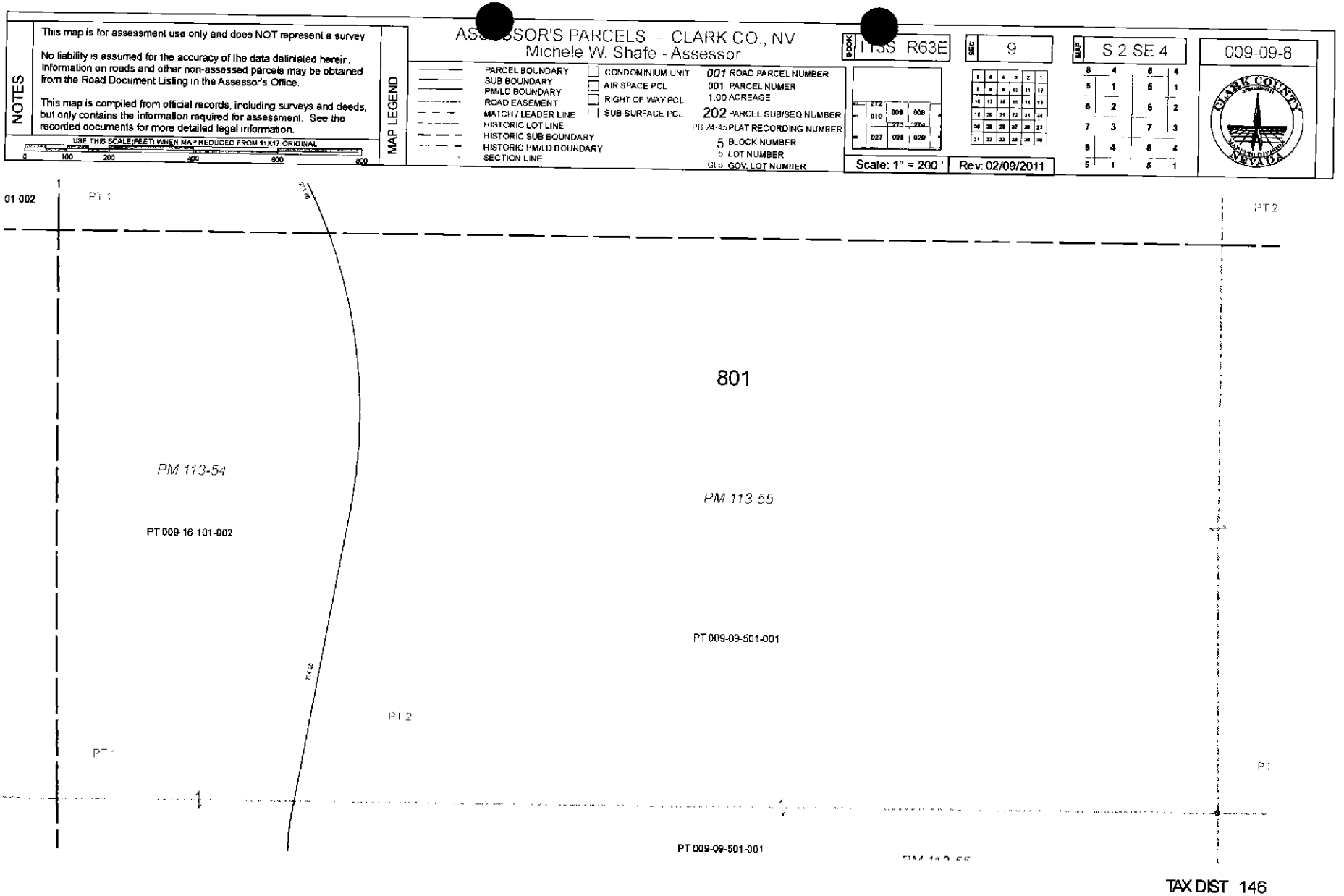
NOTES
This map is for assessment use only and does NOT represent a survey.
No liability is assumed for the accuracy of the data delinlated herein. Information on roads and other non-assessed parcels may be obtained from the Road Document Listing in the Assessor's Office.
This map is compiled from official records, including surveys and deeds, but only contains the information required for assessment. See the recorded documents for more detailed legal information.
USE THIS SCALE(FEET) WHEN MAP REDUCED FROM 11X17 ORIGINAL
0 100 200 400 600 800
MAP LEGEND
PARCEL BOUNDARY
SUB BOUNDARY
PM/LD BOUNDARY
ROAD EASEMENT
MATCH / LEADER LINE
HISTORIC LOT LINE
HISTORIC SUB BOUNDARY
HISTORIC PM/LD BOUNDARY
SECTION LINE
CONDOMINIUM UNIT
AIR SPACE PCL
RIGHT OF WAY PCL
SUB-SURFACE PCL
001 ROAD PARCEL NUMBER
001 PARCEL NUMER
1.00 ACREAGE
202 PARCEL SUB/SEQ NUMBER
PB 24-45 PLAT RECORDING NUMBER
5 BLOCK NUMBER
5 LOT NUMBER
GL5 GOV. LOT NUMBER
ASSESSOR'S PARCELS - CLARK CO., NV
Michele W. Shafe - Assessor
BOOK T15S R63E
SEC 9
MAP S 2 SE 4
009-09-8
Scale: 1" = 200 '
Rev: 02/09/2011
CLARK COUNTY NEVADA
01-002
PT 1
PT 2
801
PM 113-54
PT 009-16-101-002
PM 113 55
PT 009-09-501-001
PT 2
PT 009-09-501-001
TAX DIST 146

NOTES

This map is for assessment use only and does NOT represent a survey.

No liability is assumed for the accuracy of the data deliniated herein. Information on roads and other non-assessed parcels may be obtained from the Road Document Listing in the Assessor's Office.

This map is compiled from official records, including surveys and deeds, but only contains the information required for assessment. See the recorded documents for more detailed legal information.

USE THIS SCALE(FEET) WHEN MAP REDUCED FROM 11X17 ORIGINAL

0 100 200 400 600 800

MAP LEGEND

ASSESSOR'S PARCELS - CLARK CO., NV.
Michele W. Shafe - Assessor

PARCEL BOUNDARY	CONDOMINIUM UNIT	001	ROAD PARCEL NUMBER
SUB BOUNDARY	AIR SPACE PCL	001	PARCEL NUMER
PM/LD BOUNDARY	RIGHT OF WAY PCL	1.00	ACREAGE
ROAD EASEMENT	SUB-SURFACE PCL	202	PARCEL SUB/SEQ NUMBER
MATCH / LEADER LINE		PB 24-45	PLAT RECORDING NUMBER
HISTORIC LOT LINE		5	BLOCK NUMBER
HISTORIC SUB BOUNDARY			LOT NUMBER
HISTORIC PM/LD BOUNDARY		GL	GOV LOT NUMBER
SECTION LINE			

BOOK T13S R63E | SEC. 10 | MAP N 2 NW 4 | 009-10-1

Scale: 1" = 200' | Rev: 02/09/2011

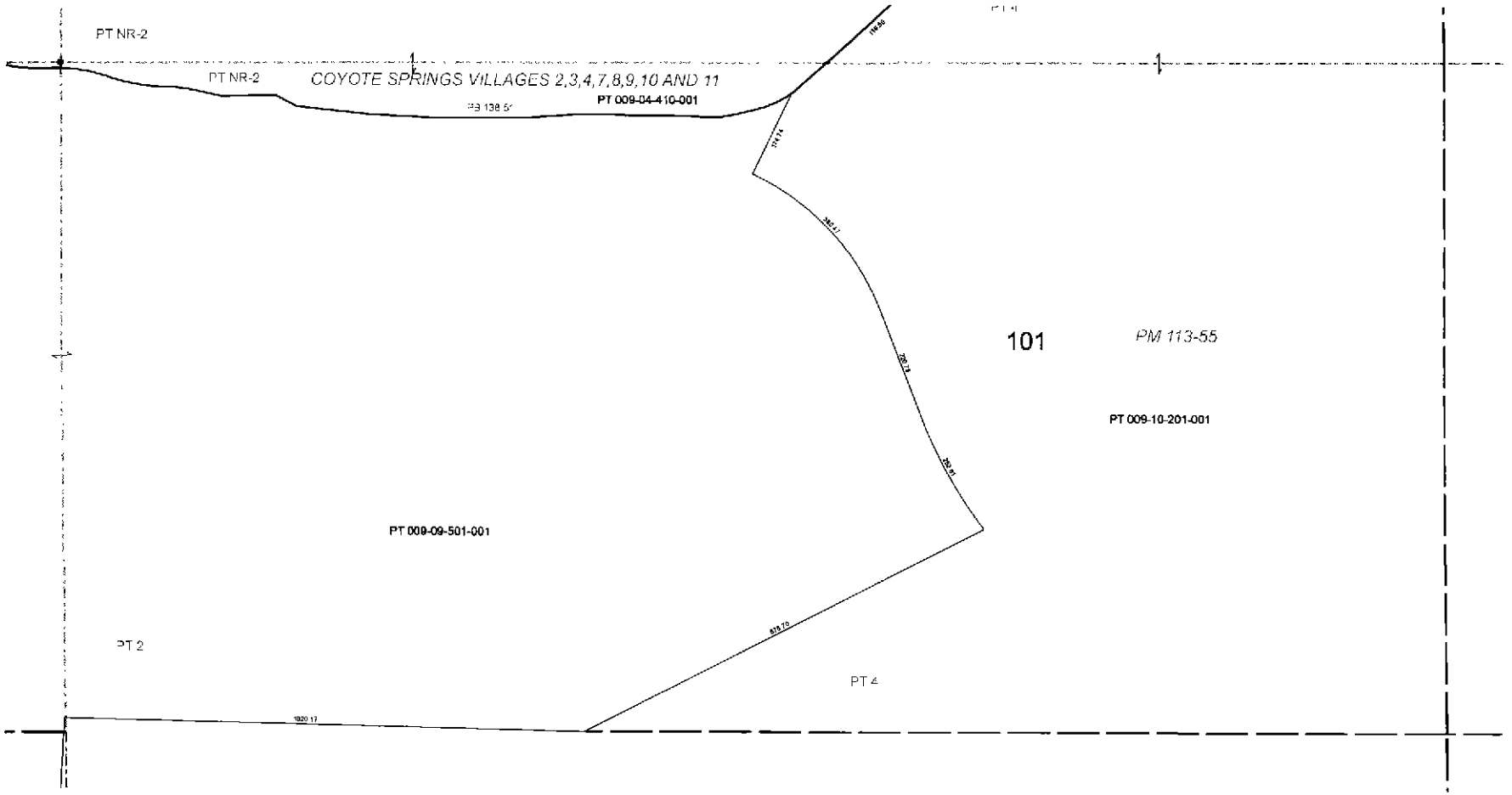

TAX DIST 146

NOTES

This map is for assessment use only and does NOT represent a survey.

No liability is assumed for the accuracy of the data deliniated herein. Information on roads and other non-assessed parcels may be obtained from the Road Document Listing in the Assessor's Office.

This map is compiled from official records, including surveys and deeds, but only contains the information required for assessment. See the recorded documents for more detailed legal information.

USE THIS SCALE(FEET) WHEN MAP REDUCED FROM 11X17 ORIGINAL

0 100 200 400 600 800

MAP LEGEND

ASSESSOR'S PARCELS - CLARK CO , NV
Michele W Shafe - Assessor

PARCEL BOUNDARY	CONDOMINIUM UNIT	001	ROAD PARCEL NUMBER
SUB BOUNDARY	AIR SPACE PCL	001	PARCEL NUMER
PM/LD BOUNDARY	RIGHT OF WAY PCL	1.00	ACREAGE
ROAD EASEMENT	SUB-SURFACE PCL	202	PARCEL SUB/SEQ NUMBER
MATCH / LEADER LINE		PB 24 45	PLAT RECORDING NUMBER
HISTORIC LOT LINE		5	BLOCK NUMBER
HISTORIC SUB BOUNDARY		5	LOT NUMBER
HISTORIC PM/LD BOUNDARY		GL5	GOV. LOT NUMBER
SECTION LINE			

BOOK T13S R63E | SEC. 10 | MAP S 2 NW 4 | 009-10-2

Scale: 1" = 200 ' | Rev: 02/09/2011

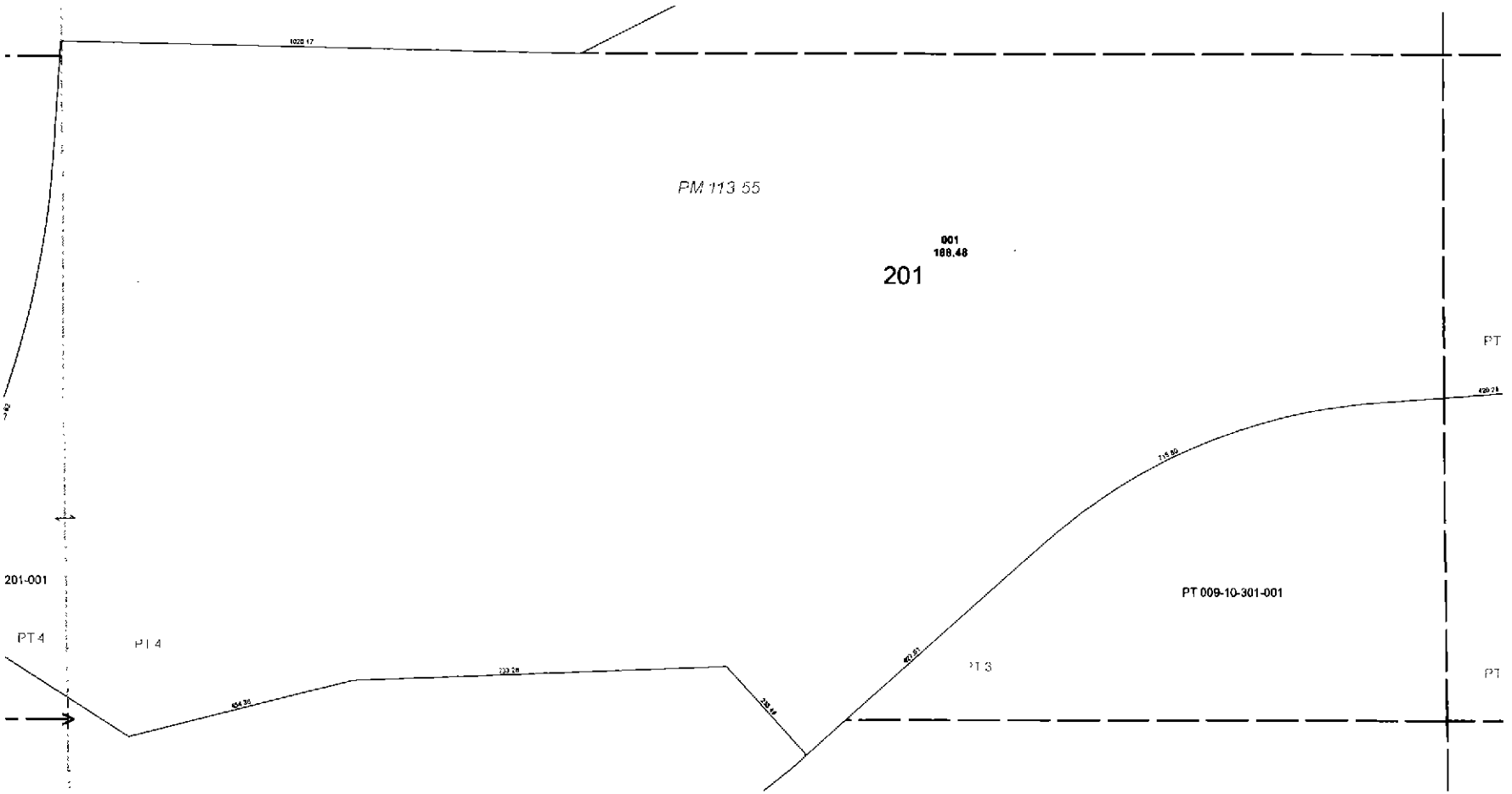

TAX DIST 146

NOTES

This map is for assessment use only and does NOT represent a survey.

No liability is assumed for the accuracy of the data delineated herein. Information on roads and other non-assessed parcels may be obtained from the Road Document Listing in the Assessor's Office.

This map is compiled from official records, including surveys and deeds, but only contains the information required for assessment. See the recorded documents for more detailed legal information.

USE THIS SCALE(FEET) WHEN MAP REDUCED FROM 11X17 ORIGINAL

0 100 200 400 600 800

MAP LEGEND

ASSESSOR'S PARCELS - CLARK CO., NV.
Michele W Shafe - Assessor

PARCEL BOUNDARY	CONDOMINIUM UNIT	001	ROAD PARCEL NUMBER
SUB BOUNDARY	AIR SPACE PCL	001	PARCEL NUMER
PM/LD BOUNDARY	RIGHT OF WAY PCL	1.00	ACREAGE
ROAD EASEMENT	SUB-SURFACE PCL	202	PARCEL SUB/SEQ NUMBER
MATCH / LEADER LINE		PB 24 45	PLAT RECORDING NUMBER
HISTORIC LOT LINE		5	BLOCK NUMBER
HISTORIC SUB BOUNDARY		5	LOT NUMBER
HISTORIC PM/LD BOUNDARY		GL 5	GOV. LOT NUMBER
SECTION LINE			

BOOK T13S R63E

SEC. 10

MAP N 2 SW 4

009-10-3

Scale: 1" = 200 '

Rev: 02/09/2011

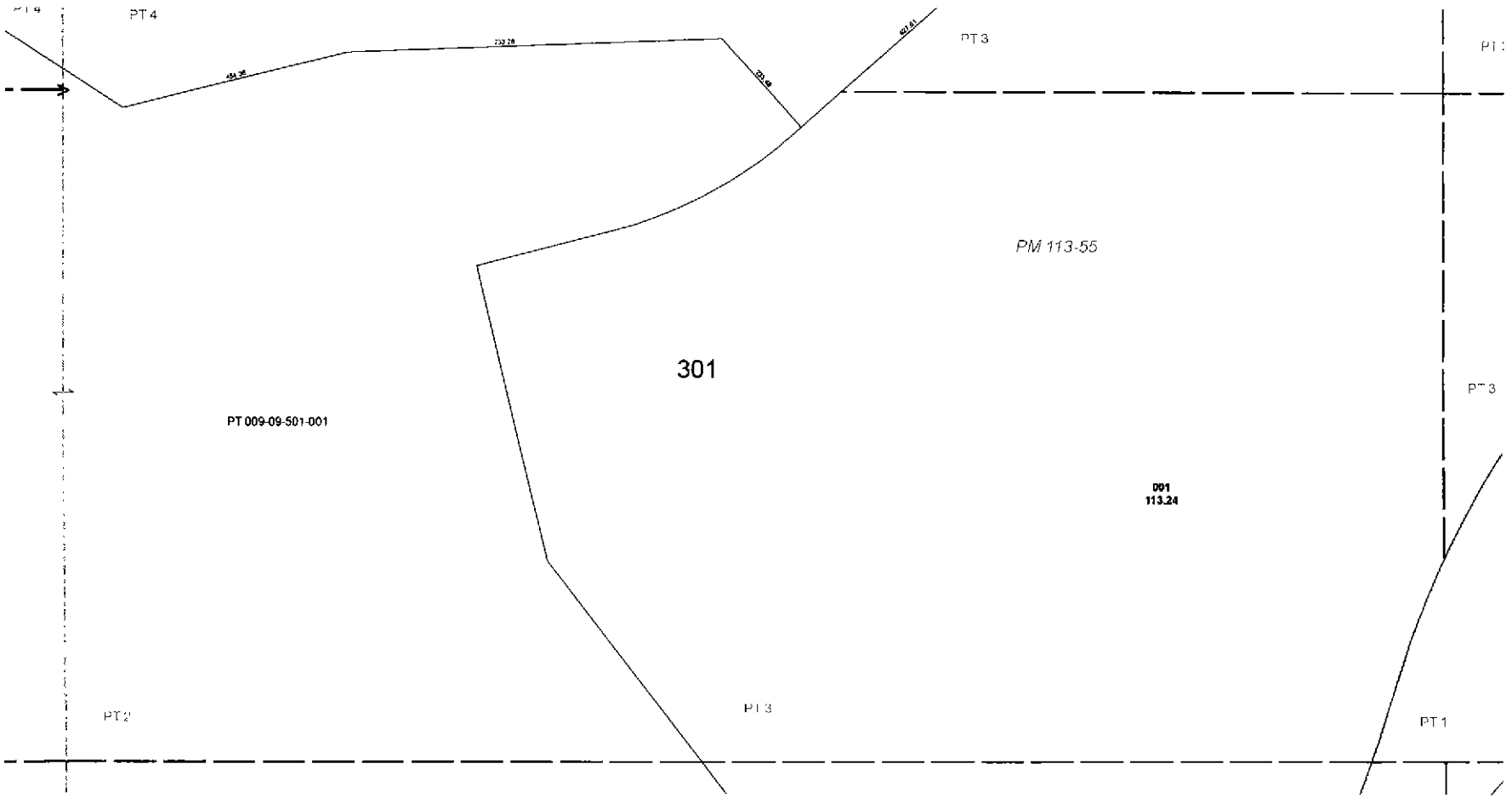

TAX DIST 146

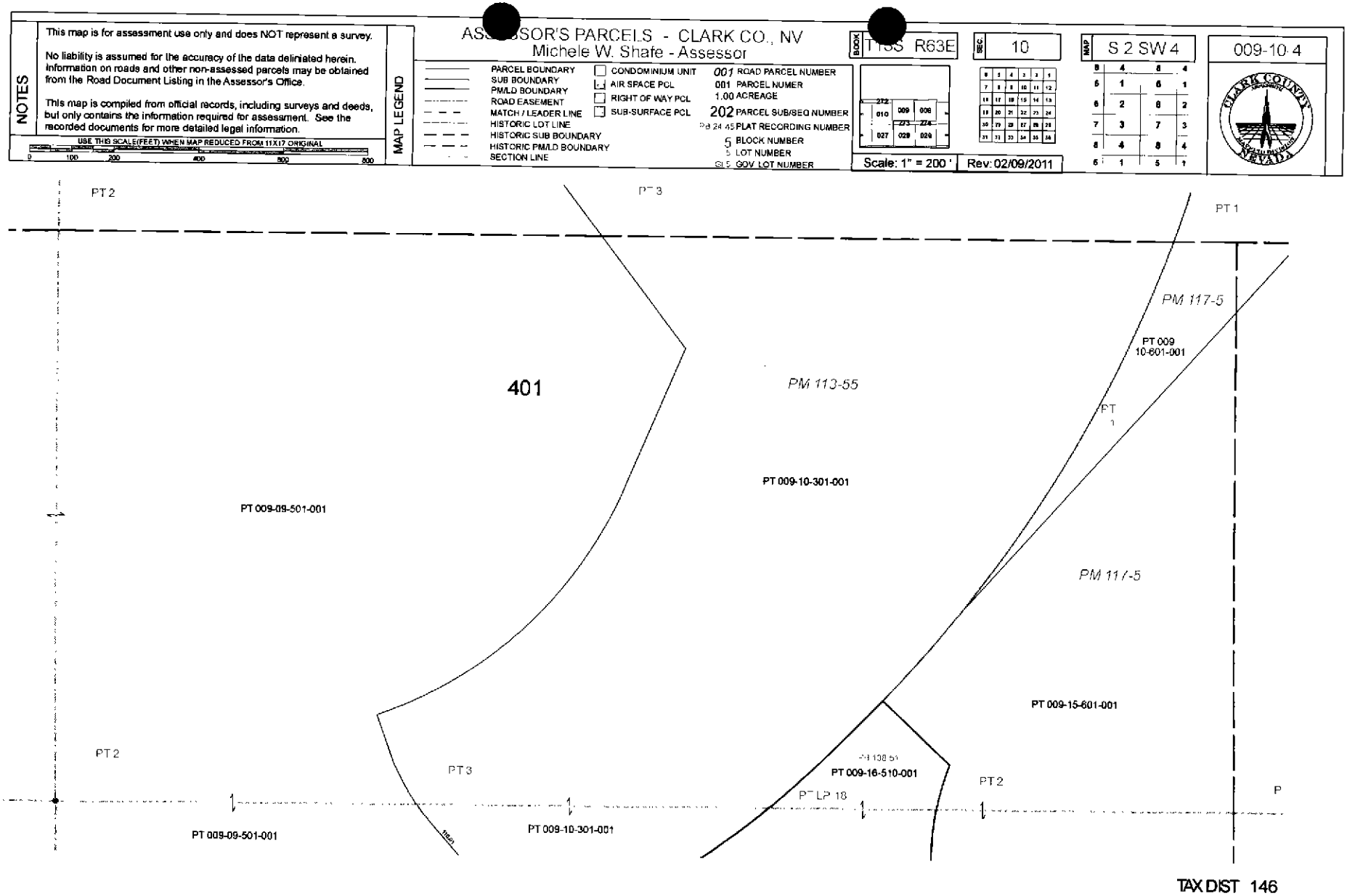
NOTES
This map is for assessment use only and does NOT represent a survey.
No liability is assumed for the accuracy of the data delineated herein. Information on roads and other non-assessed parcels may be obtained from the Road Document Listing in the Assessor's Office.
This map is compiled from official records, including surveys and deeds, but only contains the information required for assessment. See the recorded documents for more detailed legal information.
USE THIS SCALE(FEET) WHEN MAP REDUCED FROM 11X17 ORIGINAL
0 100 200 400 600 800
MAP LEGEND
PARCEL BOUNDARY
SUB BOUNDARY
PM/LD BOUNDARY
ROAD EASEMENT
MATCH / LEADER LINE
HISTORIC LOT LINE
HISTORIC SUB BOUNDARY
HISTORIC PM/LD BOUNDARY
SECTION LINE
CONDOMINIUM UNIT
AIR SPACE PCL
RIGHT OF WAY PCL
SUB-SURFACE PCL
001 ROAD PARCEL NUMBER
001 PARCEL NUMER
1.00 ACREAGE
202 PARCEL SUB/SEQ NUMBER
PB 24 45 PLAT RECORDING NUMBER
5 BLOCK NUMBER
5 LOT NUMBER
GLO GOV LOT NUMBER
ASSESSOR'S PARCELS - CLARK CO., NV
Michele W. Shafe - Assessor
BOOK T18S R63E
SEC. 10
MAP S 2 SW 4
009-10 4
Scale: 1" = 200 '
Rev: 02/09/2011
CLARK COUNTY NEVADA
PT 2
PT 3
PT 1
PM 117-5
PT 009 10-601-001
401
PM 113-55
PT 009-10-301-001
PT 009-09-501-001
PM 117-5
PT 009-15-601-001
PT 2
PT 3
PT 009-16-510-001
PT LP 18
PT 2
PT 009-09-501-001
PT 009-10-301-001
TAX DIST 146

NOTES

This map is for assessment use only and does NOT represent a survey.

No liability is assumed for the accuracy of the data deliniated herein. Information on roads and other non-assessed parcels may be obtained from the Road Document Listing in the Assessor's Office.

This map is compiled from official records, including surveys and deeds, but only contains the information required for assessment. See the recorded documents for more detailed legal information

USE THIS SCALE(FEET) WHEN MAP REDUCED FROM 11X17 ORIGINAL

0 100 200 400 600 800

MAP LEGEND

PARCEL BOUNDARY
SUB BOUNDARY
PM/LD BOUNDARY
ROAD EASEMENT
MATCH / LEADER LINE
HISTORIC LOT LINE
HISTORIC SUB BOUNDARY
HISTORIC PM/LD BOUNDARY
SECTION LINE

CONDOMINIUM UNIT
AIR SPACE PCL
RIGHT OF WAY PCL
SUB-SURFACE PCL

001 ROAD PARCEL NUMBER
001 PARCEL NUMER
1.00 ACREAGE
202 PARCEL SUB/SEQ NUMBER
PB 24 45 PLAT RECORDING NUMBER
5 BLOCK NUMBER
5 LOT NUMBER
G.L. GOV LOT NUMBER

ASSESSOR'S PARCELS - CLARK CO., NV.
Michele W. Shafe - Assessor

BOOK T19S R63E | SEC. 10 | MAP N 2 NE 4 | 009-10-5

Scale: 1" = 200 ' | Rev: 02/09/2011

PT 4

PT LP-11

COYOTE SPRINGS VILLAGES 2,3,4,7,8,9,10 AND 11

510

PM 113-55

PT 009-10-201-001

001
163.88

PT 4

PT LP-11

PT LP

TAX DIST 146

NOTES

This map is for assessment use only and does NOT represent a survey.

No liability is assumed for the accuracy of the data delineated herein. Information on roads and other non-assessed parcels may be obtained from the Road Document Listing in the Assessor's Office.

This map is compiled from official records, including surveys and deeds, but only contains the information required for assessment. See the recorded documents for more detailed legal information.

USE THIS SCALE(FEET) WHEN MAP REDUCED FROM 11X17 ORIGINAL

0 100 200 400 600 800

MAP LEGEND

PARCEL BOUNDARY
SUB BOUNDARY
PM/LD BOUNDARY
ROAD EASEMENT
MATCH / LEADER LINE
HISTORIC LOT LINE
HISTORIC SUB BOUNDARY
HISTORIC PM/LD BOUNDARY
SECTION LINE

CONDOMINIUM UNIT
AIR SPACE PCL
RIGHT OF WAY PCL
SUB-SURFACE PCL

001 ROAD PARCEL NUMBER
001 PARCEL NUMER
1.00 ACREAGE
202 PARCEL SUB/SEQ NUMBER
PB 24 45 PLAT RECORDING NUMBER
5 BLOCK NUMBER
5 LOT NUMBER
G-5 GOV. LOT NUMBER

ASSESSOR'S PARCELS - CLARK CO., NV
Michele W. Shafe - Assessor

BOOK T15S R63E | SEC. 10 | MAP S 2 NE 4 | 009-10-6

Scale: 1" = 200 ' | Rev: 02/09/2011

CLARK COUNTY NEVADA

PT 4

PT LP-11

COYOTE SPRINGS VILLAGES 2,3,4,7,8,9,10 AND 11

PM 113-55

PT 009-10-201-001

PB 138 57

PT 009-10-510-001

PT 4

PM 117-5

601

001
70.33

PT LP-11

PT

PM 113-55

PT 009-10-301-001

COYOTE SPRINGS VILLAGES 2,3,4,7,8,9,10 AND 11

PT 009-11-210-001

PT 3

PT 1

PT LP-13

PB 138 57

PT LI

COYOTE SPRINGS VILLAGES 2,3,4,7,8,9,10 AND 11

TAX DIST 146

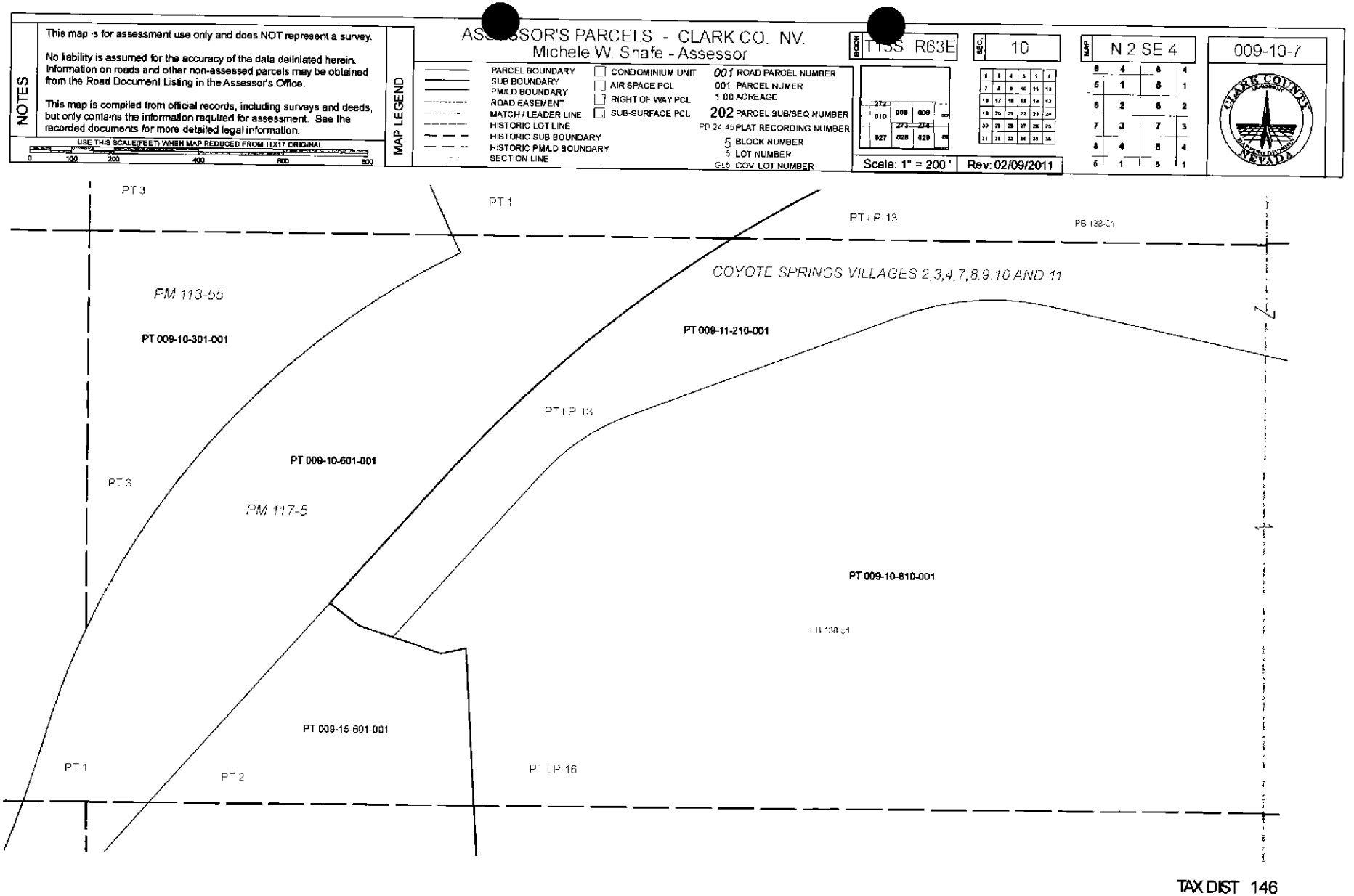
NOTES
This map is for assessment use only and does NOT represent a survey.
No liability is assumed for the accuracy of the data delineated herein. Information on roads and other non-assessed parcels may be obtained from the Road Document Listing in the Assessor's Office.
This map is compiled from official records, including surveys and deeds, but only contains the information required for assessment. See the recorded documents for more detailed legal information.
USE THIS SCALE(FEET) WHEN MAP REDUCED FROM 11X17 ORIGINAL
0 100 200 400 600 800
MAP LEGEND
PARCEL BOUNDARY
SUB BOUNDARY
PM/LD BOUNDARY
ROAD EASEMENT
MATCH / LEADER LINE
HISTORIC LOT LINE
HISTORIC SUB BOUNDARY
HISTORIC PM/LD BOUNDARY
SECTION LINE
CONDOMINIUM UNIT
AIR SPACE PCL
RIGHT OF WAY PCL
SUB-SURFACE PCL
001 ROAD PARCEL NUMBER
001 PARCEL NUMER
1.00 ACREAGE
202 PARCEL SUB/SEQ NUMBER
PP 24 45 PLAT RECORDING NUMBER
5 BLOCK NUMBER
5 LOT NUMBER
GL5 GOV LOT NUMBER
ASSESSOR'S PARCELS - CLARK CO. NV.
Michele W. Shafe - Assessor
BOOK T15S R63E
SEC 10
MAP N 2 SE 4
009-10-7
Scale: 1" = 200 '
Rev: 02/09/2011
CLARK COUNTY ASSESSOR NEVADA
PT 3
PT 1
PT LP-13
PB 138-01
COYOTE SPRINGS VILLAGES 2,3,4,7,8,9,10 AND 11
PM 113-55
PT 009-10-301-001
PT 009-11-210-001
PT LP-13
PT 009-10-601-001
PT 3
PM 117-5
PT 009-10-810-001
PB 138-01
PT 009-15-601-001
PT 1
PT 2
PT LP-16

TAX DIST 146

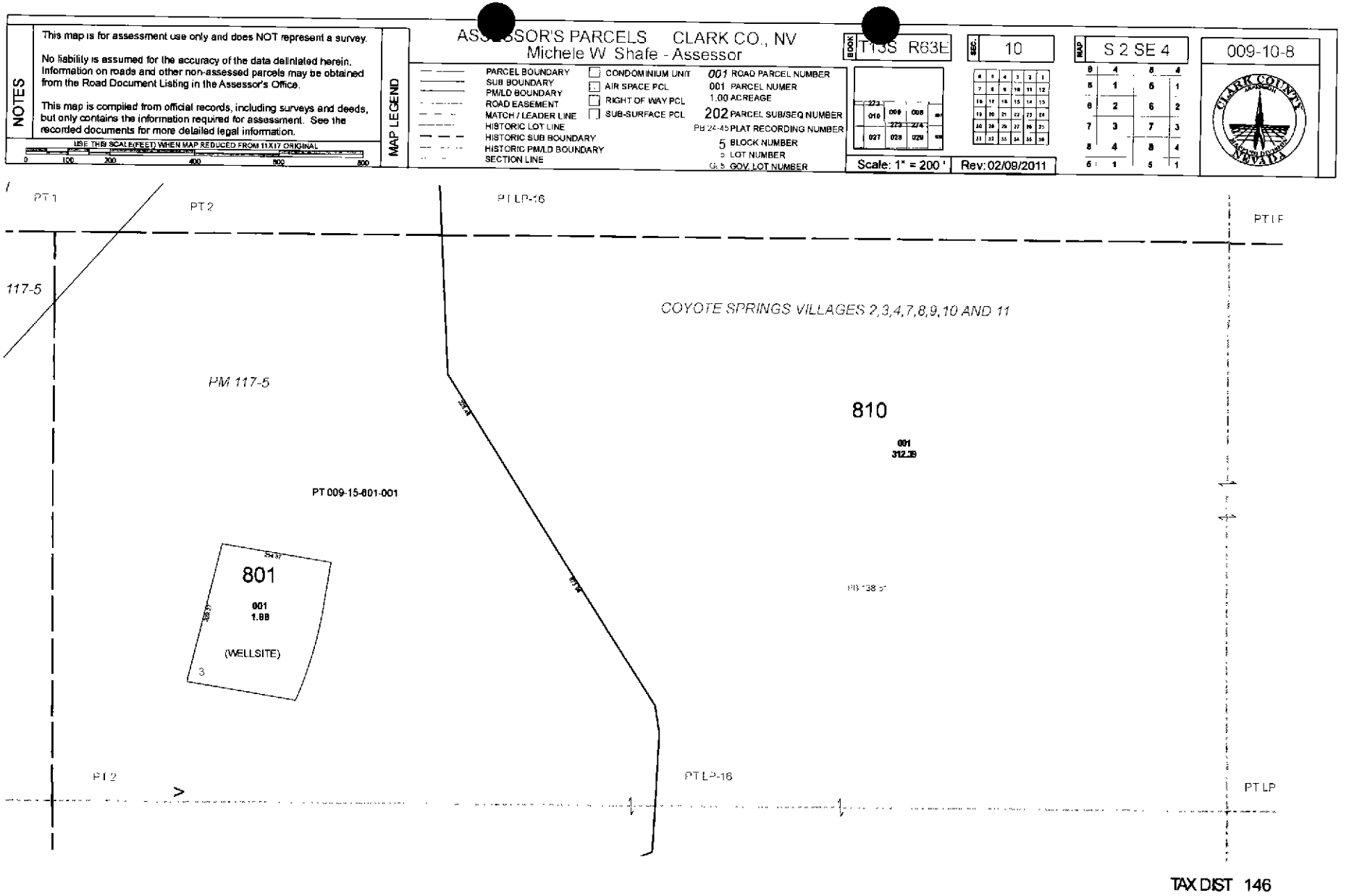
NOTES
This map is for assessment use only and does NOT represent a survey.
No liability is assumed for the accuracy of the data delinlated herein. Information on roads and other non-assessed parcels may be obtained from the Road Document Listing in the Assessor's Office.
This map is compiled from official records, including surveys and deeds, but only contains the information required for assessment. See the recorded documents for more detailed legal information.
USE THIS SCALE(FEET) WHEN MAP REDUCED FROM 11X17 ORIGINAL
0 100 200 400 600 800
MAP LEGEND
PARCEL BOUNDARY
SUB BOUNDARY
PM/LD BOUNDARY
ROAD EASEMENT
MATCH / LEADER LINE
HISTORIC LOT LINE
HISTORIC SUB BOUNDARY
HISTORIC PM/LD BOUNDARY
SECTION LINE
CONDOMINIUM UNIT
AIR SPACE PCL
RIGHT OF WAY PCL
SUB-SURFACE PCL
001 ROAD PARCEL NUMBER
001 PARCEL NUMER
1.00 ACREAGE
202 PARCEL SUB/SEQ NUMBER
PB 24-45 PLAT RECORDING NUMBER
5 BLOCK NUMBER
9 LOT NUMBER
G.L. GOV. LOT NUMBER
ASSESSOR'S PARCELS CLARK CO., NV
Michele W Shafe - Assessor
BOOK T13S R63E
SEC. 10
MAP S 2 SE 4
009-10-8
Scale: 1" = 200 '
Rev: 02/09/2011
PT 1
PT 2
PT LP-16
PT LP
117-5
COYOTE SPRINGS VILLAGES 2,3,4,7,8,9,10 AND 11
PM 117-5
810
001
312.28
PT 009-15-601-001
801
001
1.88
(WELLSITE)
PT 2
PT LP-16
PT LP
TAX DIST 146

NOTES

This map is for assessment use only and does NOT represent a survey.

No liability is assumed for the accuracy of the data delineated herein. Information on roads and other non-assessed parcels may be obtained from the Road Document Listing in the Assessor's Office

This map is compiled from official records, including surveys and deeds, but only contains the information required for assessment. See the recorded documents for more detailed legal information.

USE THIS SCALE(FEET) WHEN MAP REDUCED FROM 11X17 ORIGINAL

0 100 200 400 600 800

MAP LEGEND

PARCEL BOUNDARY
SUB BOUNDARY
PM/LD BOUNDARY
ROAD EASEMENT
MATCH / LEADER LINE
HISTORIC LOT LINE
HISTORIC SUB BOUNDARY
HISTORIC PM/LD BOUNDARY
SECTION LINE

CONDOMINIUM UNIT
AIR SPACE PCL
RIGHT OF WAY PCL
SUB-SURFACE PCL

001 ROAD PARCEL NUMBER
001 PARCEL NUMER
1.00 ACREAGE
202 PARCEL SUB/SEQ NUMBER
PB 24 45 PLAT RECORDING NUMBER
5 BLOCK NUMBER
5 LOT NUMBER
G P GOV. LOT NUMBER

ASSESSOR'S PARCELS - CLARK CO , NV.
Michele W. Shafe - Assessor

BOOK T15S R63E | SEC. 11 | MAP N 2 NW 4 | 009 11-1

Scale: 1" = 200 ' | Rev: 02/09/2011

CLARK COUNTY NEVADA

COYOTE SPRINGS VILLAGES 2,3,4,7,8,9,10 AND 11

101

PT 009-10-510-001

PT 009-11-501-001

PT 009-11-210-002

PM 117-5

PT LP-11

PT 009-10-601-001

PT 1

PT LP-14

TAX DIST 146

NOTES

This map is for assessment use only and does NOT represent a survey.

No liability is assumed for the accuracy of the data deliniated herein. Information on roads and other non-assessed parcels may be obtained from the Road Document Listing in the Assessor's Office.

This map is compiled from official records, including surveys and deeds, but only contains the information required for assessment. See the recorded documents for more detailed legal information.

USE THIS SCALE(FEET) WHEN MAP REDUCED FROM 11X17 ORIGINAL

0 100 200 400 600 800

MAP LEGEND

PARCEL BOUNDARY
SUB BOUNDARY
PM/LD BOUNDARY
ROAD EASEMENT
MATCH / LEADER LINE
HISTORIC LOT LINE
HISTORIC SUB BOUNDARY
HISTORIC PM/LD BOUNDARY
SECTION LINE

CONDOMINIUM UNIT
AIR SPACE PCL
RIGHT OF WAY PCL
SUB-SURFACE PCL

001 ROAD PARCEL NUMBER
001 PARCEL NUMER
1.00 ACREAGE
202 PARCEL SUB/SEQ NUMBER
PB 24-45 PLAT RECORDING NUMBER
5 BLOCK NUMBER
5 LOT NUMBER
GL5 GOV LOT NUMBER

ASSESSOR'S PARCELS - CLARK CO., NV.
Michele W Shafe - Assessor

BOOK T15S R63E | SEC 11 | MAP S 2 NW 4 | 009-11-2

Scale: 1" = 200 ' | Rev: 02/09/2011

PT 1

PT LP-14

PM 117-5

COYOTE SPRINGS VILLAGES 2,3,4,7,8,9,10 AND 11

PT 009-10-601-001

210

PT 1

002
67.43

0 AND 11

001
42.01

PT LP-13

PT LP-14

PT 009-11-210-001

TAX DIST 146

NOTES

This map is for assessment use only and does NOT represent a survey.

No liability is assumed for the accuracy of the data delinlated herein. Information on roads and other non-assessed parcels may be obtained from the Road Document Listing in the Assessor's Office.

This map is compiled from official records, including surveys and deeds, but only contains the information required for assessment. See the recorded documents for more detailed legal information.

USE THIS SCALE(FEET) WHEN MAP REDUCED FROM 11X17 ORIGINAL

0 100 200 400 600 800

MAP LEGEND

PARCEL BOUNDARY
SUB BOUNDARY
PM/LD BOUNDARY
ROAD EASEMENT
MATCH / LEADER LINE
HISTORIC LOT LINE
HISTORIC SUB BOUNDARY
HISTORIC PM/LD BOUNDARY
SECTION LINE

CONDOMINIUM UNIT
AIR SPACE PCL
RIGHT OF WAY PCL
SUB-SURFACE PCL

001 ROAD PARCEL NUMBER
001 PARCEL NUMER
1.00 ACREAGE
202 PARCEL SUB/SEQ NUMBER
PB 24-45 PLAT RECORDING NUMBER
5 BLOCK NUMBER
5 LOT NUMBER
G-5 GOV. LOT NUMBER

ASSESSOR'S PARCELS - CLARK CO., NV
Michele W. Shafe - Assessor

BOOK T13S R63E | SEC. 11 | MAP N 2 SW 4 | 009-11-3

Scale: 1" = 200 ' | Rev: 02/09/2011

PT LP-13

PT LP-14

PT 009-11-210-001

COYOTE SPRINGS VILLAGES 2,3,4,7,8,9,10 AND 11

PT LP-13

PT 009-11-210-002

PT 009-10-810-001

PB 139 51

PT LP-16

PT LP-14

PT 009-11-210-002

TAX DIST 146

NOTES

This map is for assessment use only and does NOT represent a survey.

No liability is assumed for the accuracy of the data delinated herein. Information on roads and other non-assessed parcels may be obtained from the Road Document Listing in the Assessor's Office.

This map is compiled from official records, including surveys and deeds, but only contains the information required for assessment. See the recorded documents for more detailed legal information.

USE THIS SCALE(FEET) WHEN MAP REDUCED FROM 11X17 ORIGINAL

0 100 200 400 600 800

MAP LEGEND

PARCEL BOUNDARY
SUB BOUNDARY
PM/LD BOUNDARY
ROAD EASEMENT
MATCH / LEADER LINE
HISTORIC LOT LINE
HISTORIC SUB BOUNDARY
HISTORIC PM/LD BOUNDARY
SECTION LINE

CONDOMINIUM UNIT
AIR SPACE PCL
RIGHT OF WAY PCL
SUB-SURFACE PCL

001 ROAD PARCEL NUMBER
001 PARCEL NUMER
1.00 ACREAGE
202 PARCEL SUB/SEQ NUMBER
PB 24-45 PLAT RECORDING NUMBER
5 BLOCK NUMBER
LOT NUMBER
GLS GOV. LOT NUMBER

ASSESSOR'S PARCELS - CLARK CO., NV.
Michele W. Shafe - Assessor

BOOK T13S R63E | SEC. 11 | MAP S 2 SW 4 | 009-11-4

Scale: 1" = 200 ' | Rev: 02/09/2011

PT LP-16

PT LP-14

COYOTE SPRINGS VILLAGES 2,3,4,7,8,9,10 AND 11

PT 009-11-210-002

PT LP-14

PB 138 61

PT 009-10-810-001

PT 009-14-110-001

PT LP-16

PT LP-15

TAX DIST 146


NOTES
This map is for assessment use only and does NOT represent a survey.
No liability is assumed for the accuracy of the data delinlated herein. Information on roads and other non-assessed parcels may be obtained from the Road Document Listing in the Assessor's Office
This map is compiled from official records, including surveys and deeds, but only contains the information required for assessment. See the recorded documents for more detailed legal information.
USE THIS SCALE(FEET) WHEN MAP REDUCED FROM 11X17 ORIGINAL
0 100 200 400 600 800
MAP LEGEND
ASSESSOR'S PARCELS - CLARK CO., NV.
Michele W. Shafe - Assessor
PARCEL BOUNDARY
SUB BOUNDARY
PM/LD BOUNDARY
ROAD EASEMENT
MATCH / LEADER LINE
HISTORIC LOT LINE
HISTORIC SUB BOUNDARY
HISTORIC PM/LD BOUNDARY
SECTION LINE
CONDOMINIUM UNIT
AIR SPACE PCL
RIGHT OF WAY PCL
SUB-SURFACE PCL
001 ROAD PARCEL NUMBER
001 PARCEL NUMER
1.00 ACREAGE
202 PARCEL SUB/SEQ NUMBER
PB 24-45 PLAT RECORDING NUMBER
5 BLOCK NUMBER
5 LOT NUMBER
GLS GOV. LOT NUMBER
BOOK T15S R63E
SEC 11
MAP N 2 NE 4
009-11-5
Scale: 1" = 200'
Rev: 03/22/2011
501
001
360
TAX DIST 146

NOTES

This map is for assessment use only and does NOT represent a survey.

No liability is assumed for the accuracy of the data delineated herein. Information on roads and other non-assessed parcels may be obtained from the Road Document Listing in the Assessor's Office.

This map is compiled from official records, including surveys and deeds, but only contains the information required for assessment. See the recorded documents for more detailed legal information.

USE THIS SCALE(FEET) WHEN MAP REDUCED FROM 11X17 ORIGINAL

0 100 200 400 600 800

MAP LEGEND

ASSESSOR'S PARCELS - CLARK CO , NV
Michele W. Shafe - Assessor

PARCEL BOUNDARY
SUB BOUNDARY
PM/LD BOUNDARY
ROAD EASEMENT
MATCH / LEADER LINE
HISTORIC LOT LINE
HISTORIC SUB BOUNDARY
HISTORIC PM/LD BOUNDARY
SECTION LINE

CONDOMINIUM UNIT
AIR SPACE PCL
RIGHT OF WAY PCL
SUB-SURFACE PCL

001 ROAD PARCEL NUMBER
001 PARCEL NUMER
1.00 ACREAGE
202 PARCEL SUB/SEQ NUMBER
PB 2A-45 PLAT RECORDING NUMBER
5 BLOCK NUMBER
6 LOT NUMBER
GOV. LOT NUMBER

BOOK T19S R63E | SEC. 11 | MAP S 2 NE 4 | 009-11-6

Scale: 1" = 200' | Rev: 03/22/2011

601

PT 009-11-501-001

TAX DIST 146

NOTES

This map is for assessment use only and does NOT represent a survey.

No liability is assumed for the accuracy of the data delineated herein. Information on roads and other non-assessed parcels may be obtained from the Road Document Listing in the Assessor's Office.

This map is compiled from official records, including surveys and deeds, but only contains the information required for assessment. See the recorded documents for more detailed legal information.

USE THIS SCALE(FEET) WHEN MAP REDUCED FROM 11X17 ORIGINAL

0 100 200 400 600 800

MAP LEGEND

PARCEL BOUNDARY
SUB BOUNDARY
PM/LD BOUNDARY
ROAD EASEMENT
MATCH / LEADER LINE
HISTORIC LOT LINE
HISTORIC SUB BOUNDARY
HISTORIC PM/LD BOUNDARY
SECTION LINE

CONDOMINIUM UNIT
AIR SPACE PCL
RIGHT OF WAY PCL
SUB-SURFACE PCL

001 ROAD PARCEL NUMBER
001 PARCEL NUMER
1.00 ACREAGE
202 PARCEL SUB/SEQ NUMBER
PR 24-45 PLAT RECORDING NUMBER
5 BLOCK NUMBER
5 LOT NUMBER
GL5 GOV LOT NUMBER

ASSESSOR'S PARCELS - CLARK CO., NV
Michele W Shafe - Assessor

BOOK T15S R63E | SEC 11 | MAP N 2 SE 4 | 009-11-7

Scale: 1" = 200 ' | Rev: 02/09/2011

001

701

PT 009-11-501-001

TAX DIST 146

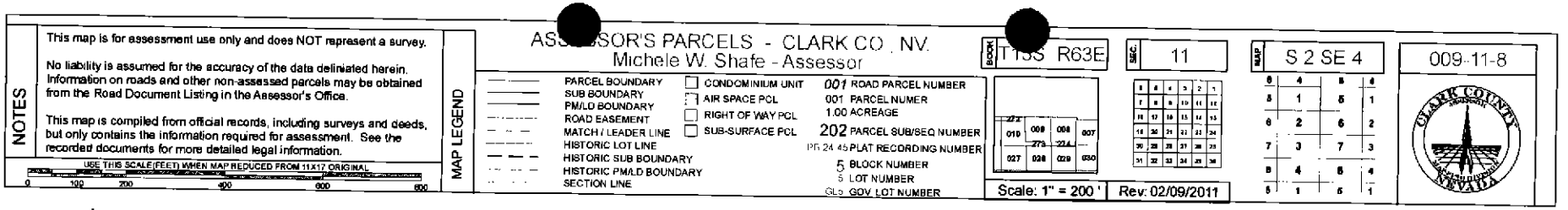

801

PT 009-11-501-001

TAX DIST 146

NOTES

This map is for assessment use only and does NOT represent a survey.

No liability is assumed for the accuracy of the data delineated herein. Information on roads and other non-assessed parcels may be obtained from the Road Document Listing in the Assessor's Office.

This map is compiled from official records, including surveys and deeds, but only contains the information required for assessment. See the recorded documents for more detailed legal information.

USE THIS SCALE(FEET) WHEN MAP REDUCED FROM 11X17 ORIGINAL

0 100 200 400 600 800

MAP LEGEND

PARCEL BOUNDARY
SUB BOUNDARY
PM/LD BOUNDARY
ROAD EASEMENT
NON-PARCEL LOT LINE
MATCH / LEADER LINE
HISTORIC SUB BOUNDARY
HISTORIC PM/LD BOUNDARY
SECTION LINE

CONDOMINIUM UNIT
AIR SPACE PCL
RIGHT OF WAY PCL
SUB-SURFACE PCL

001 ROAD ID NUMBER
001 PARCEL NUMER
1.00 ACREAGE
202 PARCEL SUB/SEQ NUMBER
PB 24 45 PLAT RECORDING NUMBER
5 BLOCK NUMBER
5 LOT NUMBER
GL5 GOV. LOT NUMBER

ASSESSOR'S PARCELS - CLARK CO., NV

Michele W. Shafe - Assessor

BOOK T13S R63E | SEC. 12 | MAP ALL SEC | 009-12-0

272
010 009 008 007
273 274
027 028 029 030

Scale: 1" = 800' | Rev: 12/17/2010

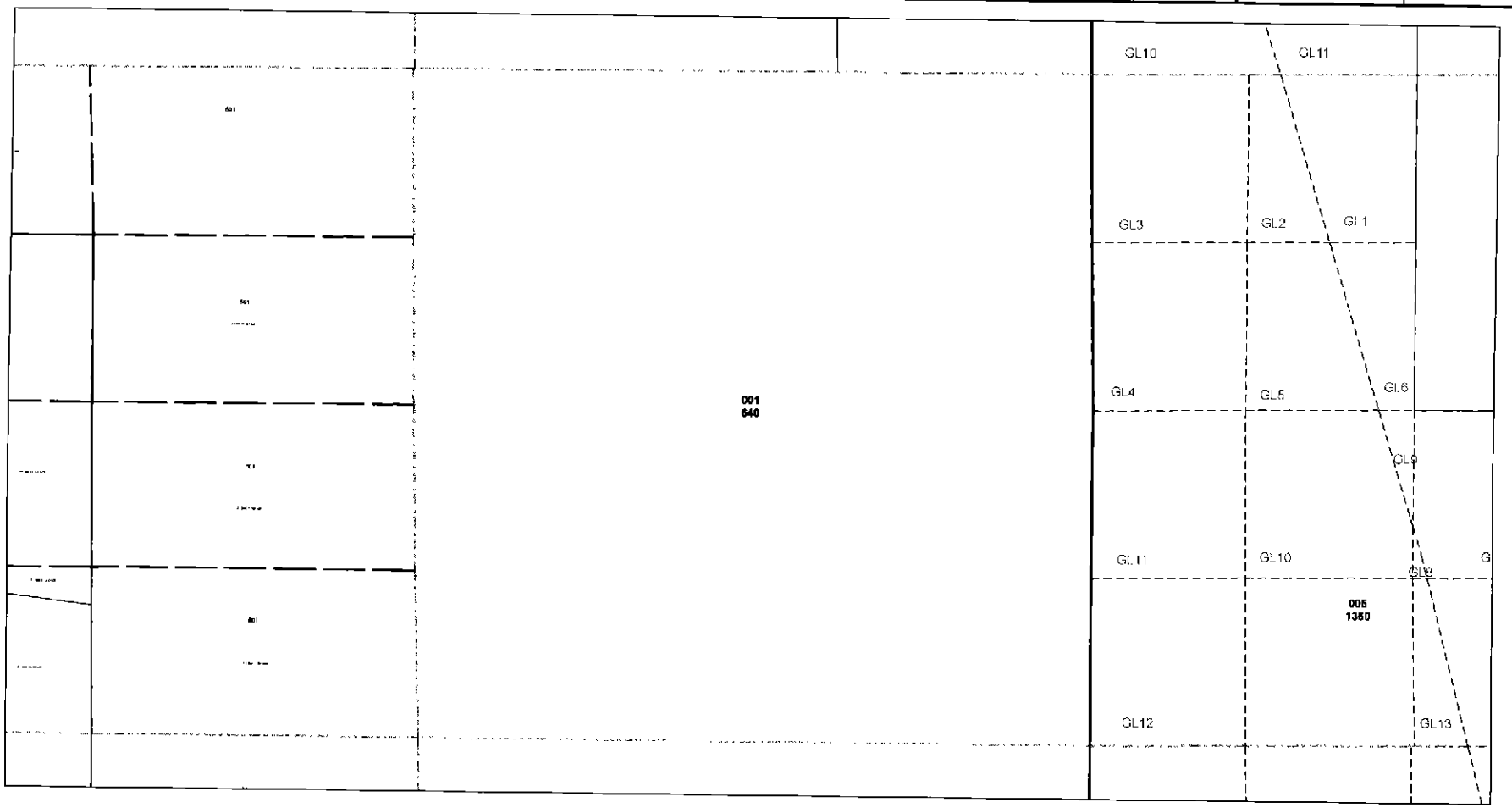

TAX DIST 146

NOTES

This map is for assessment use only and does NOT represent a survey.

No liability is assumed for the accuracy of the data delineated herein. Information on roads and other non-assessed parcels may be obtained from the Road Document Listing in the Assessor's Office.

This map is compiled from official records, including surveys and deeds, but only contains the information required for assessment. See the recorded documents for more detailed legal information.

USE THIS SCALE(FEET) WHEN MAP REDUCED FROM 11X17 ORIGINAL

0 100 200 400 600 800

MAP LEGEND

PARCEL BOUNDARY
SUB BOUNDARY
PM/LD BOUNDARY
ROAD EASEMENT
NON-PARCEL LOT LINE
MATCH / LEADER LINE
HISTORIC SUB BOUNDARY
HISTORIC PM/LD BOUNDARY
SECTION LINE

CONDOMINIUM UNIT
AIR SPACE PCL
RIGHT OF WAY PCL
SUB-SURFACE PCL

001 ROAD ID NUMBER
001 PARCEL NUMER
1.00 ACREAGE
202 PARCEL SUB/SEQ NUMBER
PB 24 45 PLAT RECORDING NUMBER
5 BLOCK NUMBER
5 LOT NUMBER
GL5 GOV LOT NUMBER

ASSESSOR'S PARCELS - CLARK CO., NV.

Michele W. Shafe - Assessor

RGE T13S R63E | SEC 13 | MAP ALL SEC | 009-13-0

272
010 009 008 007
273 274
027 028 029 030

Scale: 1" = 800' | Rev: 12/17/2010

CLARK COUNTY NEVADA

GL12 GL13

GL3 GL2

GL4 GL5

GL9 GL8

GL10

001
640

146

LEASE

TAX DIST 146

NOTES

This map is for assessment use only and does NOT represent a survey.

No liability is assumed for the accuracy of the data delineated herein. Information on roads and other non-assessed parcels may be obtained from the Road Document Listing in the Assessor's Office.

This map is compiled from official records, including surveys and deeds, but only contains the information required for assessment. See the recorded documents for more detailed legal information.

USE THIS SCALE(FEET) WHEN MAP REDUCED FROM 11X17 ORIGINAL

0 100 200 400 600 800

MAP LEGEND

PARCEL BOUNDARY
SUB BOUNDARY
PM/LD BOUNDARY
ROAD EASEMENT
MATCH / LEADER LINE
HISTORIC LOT LINE
HISTORIC SUB BOUNDARY
HISTORIC PM/LD BOUNDARY
SECTION LINE

CONDOMINIUM UNIT
AIR SPACE PCL
RIGHT OF WAY PCL
SUB-SURFACE PCL

001 ROAD PARCEL NUMBER
001 PARCEL NUMER
1.00 ACREAGE
202 PARCEL SUB/SEQ NUMBER
PB 24-45 PLAT RECORDING NUMBER
5 BLOCK NUMBER
5 LOT NUMBER
GL 5 GOV. LOT NUMBER

ASSESSOR'S PARCELS - CLARK CO., NV.
Michele W. Shafe - Assessor

BLOCK T 19S R63E | SEC. 14 | MAP N 2 NW 4 | 009-14-1

Scale: 1" = 200 ' | Rev: 02/09/2011

PT LP-16

PT LP 15

COYOTE SPRINGS VILLAGES 2,3,4,7,8,9,10 AND 11

PT 009-10-810-001

110

PB 138 51

001
88.48

PT LP-16

PT LP 15

COYOTE SPRINGS VILLAGES 2,3,4,7,8,9,10 AND 11

TAX DIST 146

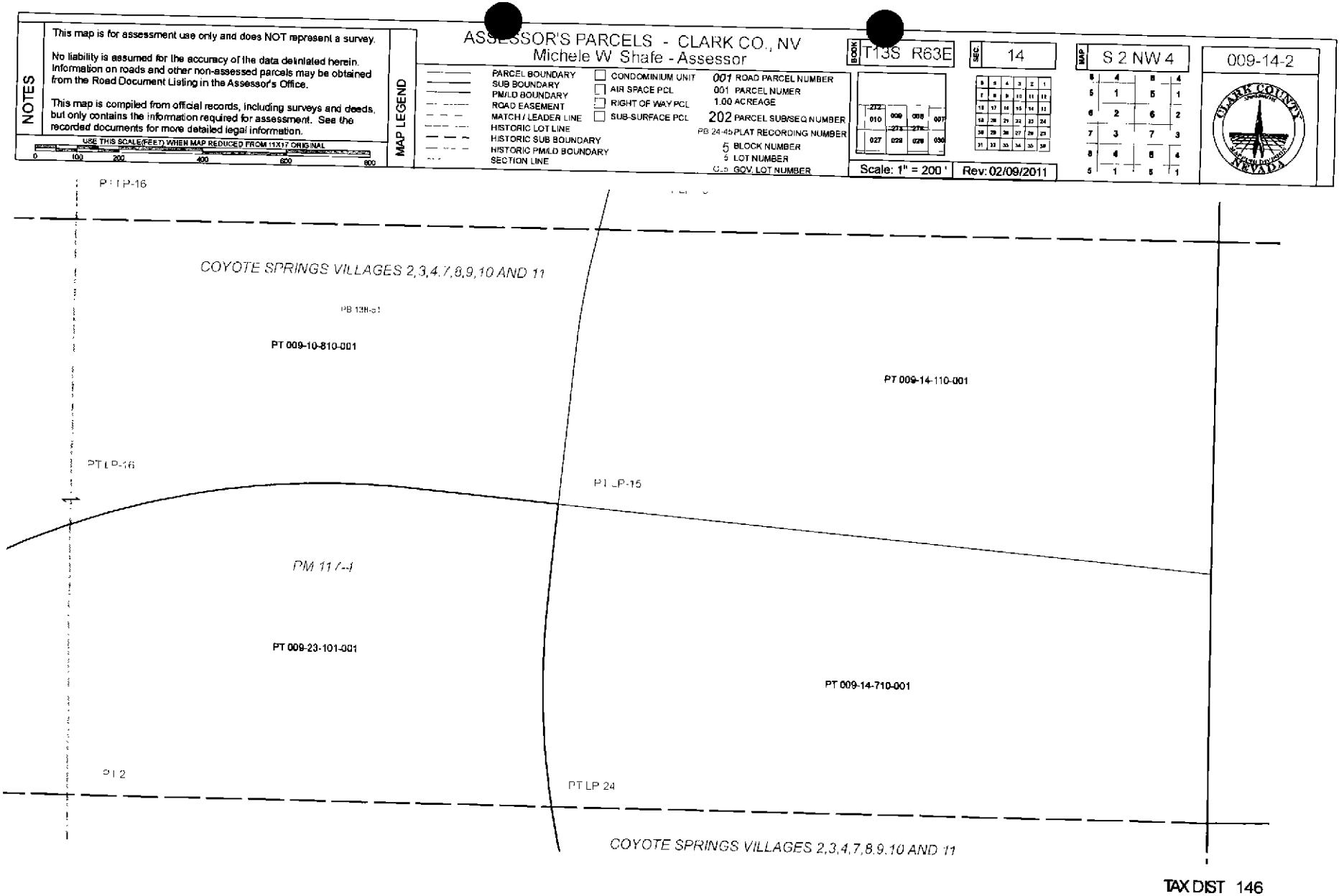
NOTES
This map is for assessment use only and does NOT represent a survey.
No liability is assumed for the accuracy of the data delinlated herein. Information on roads and other non-assessed parcels may be obtained from the Road Document Listing in the Assessor's Office.
This map is compiled from official records, including surveys and deeds, but only contains the information required for assessment. See the recorded documents for more detailed legal information.
USE THIS SCALE(FEET) WHEN MAP REDUCED FROM 11X17 ORIGINAL
0 100 200 400 600 800
MAP LEGEND
PARCEL BOUNDARY
SUB BOUNDARY
PM/LD BOUNDARY
ROAD EASEMENT
MATCH / LEADER LINE
HISTORIC LOT LINE
HISTORIC SUB BOUNDARY
HISTORIC PM/LD BOUNDARY
SECTION LINE
CONDOMINIUM UNIT
AIR SPACE PCL
RIGHT OF WAY PCL
SUB-SURFACE PCL
001 ROAD PARCEL NUMBER
001 PARCEL NUMER
1.00 ACREAGE
202 PARCEL SUB/SEQ NUMBER
PB 24-45 PLAT RECORDING NUMBER
5 BLOCK NUMBER
5 LOT NUMBER
GOV. LOT NUMBER
ASSESSOR'S PARCELS - CLARK CO., NV
Michele W Shafe - Assessor
BOOK T13S R63E
SEC 14
MAP S 2 NW 4
009-14-2
Scale: 1" = 200 '
Rev: 02/09/2011
PT LP-16
COYOTE SPRINGS VILLAGES 2,3,4,7,8,9,10 AND 11
PB 138-81
PT 009-10-810-001
PT 009-14-110-001
PT LP-16
PT LP-15
PM 117-4
PT 009-23-101-001
PT 009-14-710-001
PT 2
PT LP 24
COYOTE SPRINGS VILLAGES 2,3,4,7,8,9,10 AND 11
TAX DIST 146

NOTES

This map is for assessment use only and does NOT represent a survey.

No liability is assumed for the accuracy of the data deliniated herein. Information on roads and other non-assessed parcels may be obtained from the Road Document Listing in the Assessor's Office.

This map is compiled from official records, including surveys and deeds, but only contains the information required for assessment. See the recorded documents for more detailed legal information.

USE THIS SCALE(FEET) WHEN MAP REDUCED FROM 11X17 ORIGINAL

0 100 200 400 600 900

MAP LEGEND

PARCEL BOUNDARY
SUB BOUNDARY
PM/LD BOUNDARY
ROAD EASEMENT
MATCH / LEADER LINE
HISTORIC LOT LINE
HISTORIC SUB BOUNDARY
HISTORIC PM/LD BOUNDARY
SECTION LINE

CONDOMINIUM UNIT
AIR SPACE PCL
RIGHT OF WAY PCL
SUB-SURFACE PCL

001 ROAD PARCEL NUMBER
001 PARCEL NUMER
1.00 ACREAGE
202 PARCEL SUB/SEQ NUMBER
PB 24-4 PLAT RECORDING NUMBER
5 BLOCK NUMBER
5 LOT NUMBER
GL5 GOV. LOT NUMBER

ASSESSOR'S PARCELS - CLARK CO., NV.
Michele W. Shafe - Assessor

BOOK T13S R63E | SEC 14 | MAP N 2 SW 4 | 009-14-3

Scale: 1" = 200 ' | Rev: 02/09/2011

PT 2

PT LP-24

COYOTE SPRINGS VILLAGES 2,3,4,7,8,9,10 AND 11

PB 139 a1

PM 117-4

PT 009-23-101-001

PT 009-14-710-001

PT 2

PT LP-24

PT LP-2

TAX DIST 146

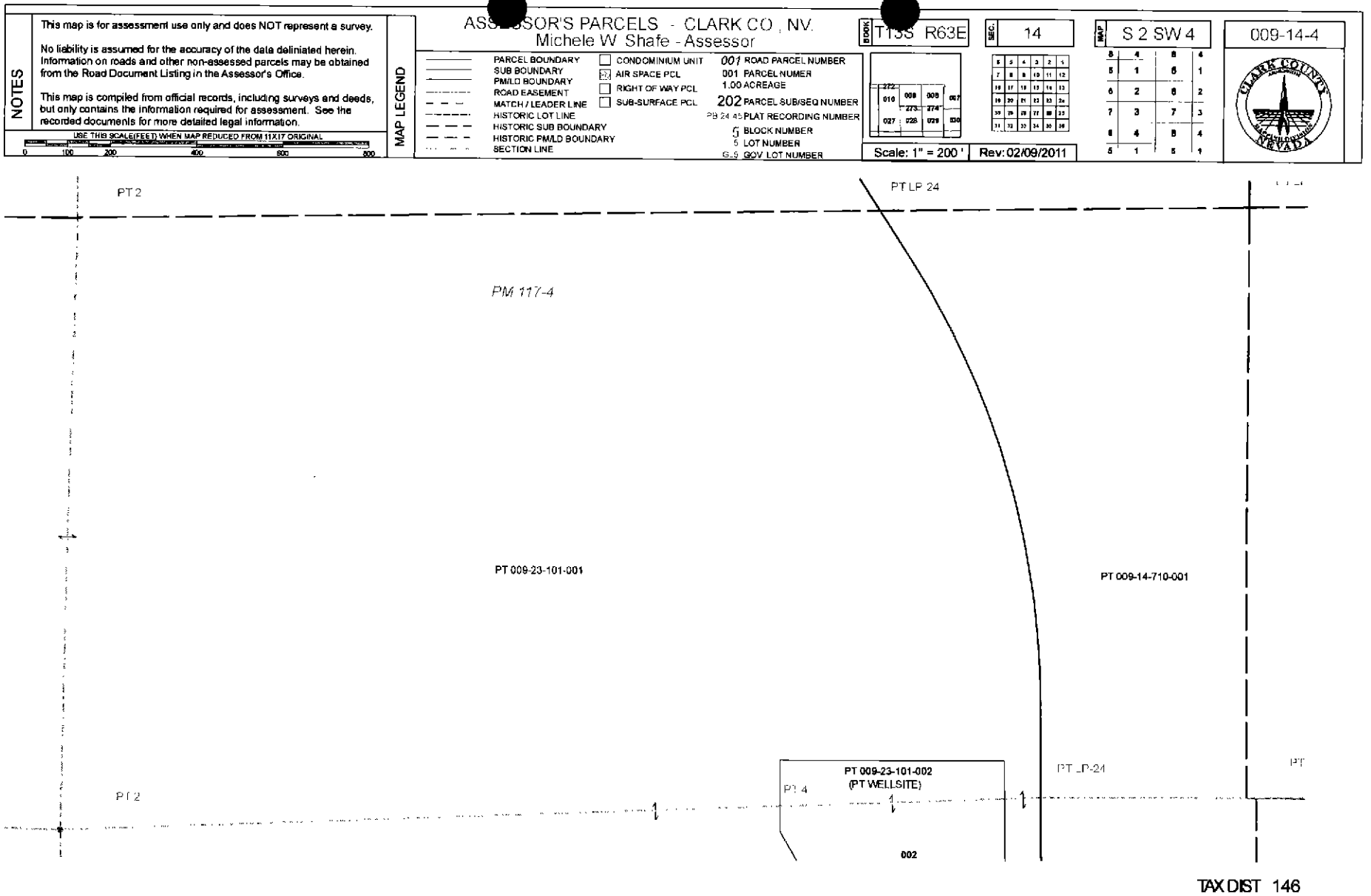
NOTES
This map is for assessment use only and does NOT represent a survey.
No liability is assumed for the accuracy of the data deliniated herein. Information on roads and other non-assessed parcels may be obtained from the Road Document Listing in the Assessor's Office.
This map is compiled from official records, including surveys and deeds, but only contains the information required for assessment. See the recorded documents for more detailed legal information.
USE THIS SCALE(FEET) WHEN MAP REDUCED FROM 11X17 ORIGINAL
0 100 200 400 600 800
MAP LEGEND
PARCEL BOUNDARY
SUB BOUNDARY
PM/LD BOUNDARY
ROAD EASEMENT
MATCH / LEADER LINE
HISTORIC LOT LINE
HISTORIC SUB BOUNDARY
HISTORIC PM/LD BOUNDARY
SECTION LINE
CONDOMINIUM UNIT
AIR SPACE PCL
RIGHT OF WAY PCL
SUB-SURFACE PCL
001 ROAD PARCEL NUMBER
001 PARCEL NUMER
1.00 ACREAGE
202 PARCEL SUB/SEQ NUMBER
PB 24 45 PLAT RECORDING NUMBER
5 BLOCK NUMBER
5 LOT NUMBER
G-5 GOV LOT NUMBER
ASSESSOR'S PARCELS - CLARK CO., NV.
Michele W. Shafe - Assessor
BOOK T13S R63E
SEC. 14
MAP S 2 SW 4
009-14-4
Scale: 1" = 200'
Rev: 02/09/2011
PT 2
PT LP 24
PM 117-4
PT 009-23-101-001
PT 009-14-710-001
PT 2
PT 4
PT 009-23-101-002
(PT WELLSITE)
002
PT LP-24
PT
TAX DIST 146

NOTES

This map is for assessment use only and does NOT represent a survey.

No liability is assumed for the accuracy of the data delineated herein. Information on roads and other non-assessed parcels may be obtained from the Road Document Listing in the Assessor's Office.

This map is compiled from official records, including surveys and deeds, but only contains the information required for assessment. See the recorded documents for more detailed legal information.

USE THIS SCALE(FEET) WHEN MAP REDUCED FROM 11X17 ORIGINAL

0 100 200 400 600 800

MAP LEGEND

PARCEL BOUNDARY
SUB BOUNDARY
PM/LD BOUNDARY
ROAD EASEMENT
MATCH / LEADER LINE
HISTORIC LOT LINE
HISTORIC SUB BOUNDARY
HISTORIC PM/LD BOUNDARY
SECTION LINE

CONDOMINIUM UNIT
AIR SPACE PCL
RIGHT OF WAY PCL
SUB-SURFACE PCL

001 ROAD PARCEL NUMBER
001 PARCEL NUMER
1.00 ACREAGE
202 PARCEL SUB/SEQ NUMBER
PB 24-45 PLAT RECORDING NUMBER
5 BLOCK NUMBER
5 LOT NUMBER
GL 5 GOV LOT NUMBER

ASSESSOR'S PARCELS - CLARK CO , NV
Michele W. Shafe - Assessor

BOOK T15S R63E | SEC. 14 | MAP N 2 NE 4 | 009-14-5

Scale: 1" = 200 ' | Rev: 02/09/2011

501

001
240

TAX DIST 146

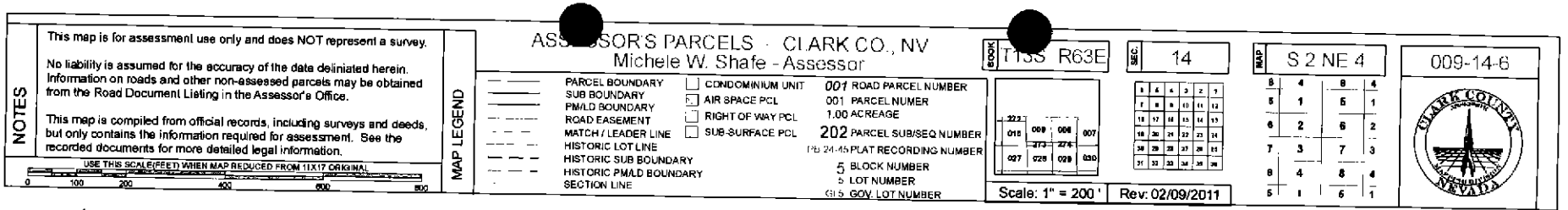

601

PT 009-14-501-001

TAX DIST 146

NOTES

This map is for assessment use only and does NOT represent a survey.

No liability is assumed for the accuracy of the data delineated herein. Information on roads and other non-assessed parcels may be obtained from the Road Document Listing in the Assessor's Office.

This map is compiled from official records, including surveys and deeds, but only contains the information required for assessment. See the recorded documents for more detailed legal information.

USE THIS SCALE(FEET) WHEN MAP REDUCED FROM 11X17 ORIGINAL

0 100 200 400 600 800

MAP LEGEND

PARCEL BOUNDARY
SUB BOUNDARY
PM/LD BOUNDARY
ROAD EASEMENT
MATCH / LEADER LINE
HISTORIC LOT LINE
HISTORIC SUB BOUNDARY
HISTORIC PM/LD BOUNDARY
SECTION LINE

CONDOMINIUM UNIT
AIR SPACE PCL
RIGHT OF WAY PCL
SUB-SURFACE PCL

001 ROAD PARCEL NUMBER
001 PARCEL NUMER
1.00 ACREAGE
202 PARCEL SUB/SEQ NUMBER
PB 24-45 PLAT RECORDING NUMBER
5 BLOCK NUMBER
5 LOT NUMBER
G-5 GOV LOT NUMBER

ASSESSOR'S PARCELS - CLARK CO., NV.
Michele W. Shafe - Assessor

BOOK T15S R63E | SEC. 14 | MAP N 2 SE 4 | 009-14-7

Scale: 1" = 200 ' | Rev: 02/09/2011

COYOTE SPRINGS VILLAGES 2,3,4,7,8,9,10 AND 11

PB 138-51

710

001
167.67

PT LD-24

PT 009-14-501-001

TAX DIST 146

NOTES

This map is for assessment use only and does NOT represent a survey.

No liability is assumed for the accuracy of the data delineated herein. Information on roads and other non-assessed parcels may be obtained from the Road Document Listing in the Assessor's Office.

This map is compiled from official records, including surveys and deeds, but only contains the information required for assessment. See the recorded documents for more detailed legal information.

USE THIS SCALE(FEET) WHEN MAP REDUCED FROM 11X17 ORIGINAL

0 100 200 400 600 800

MAP LEGEND

PARCEL BOUNDARY
SUB BOUNDARY
PM/LD BOUNDARY
ROAD EASEMENT
MATCH / LEADER LINE
HISTORIC LOT LINE
HISTORIC SUB BOUNDARY
HISTORIC PM/LD BOUNDARY
SECTION LINE

CONDOMINIUM UNIT
AIR SPACE PCL
RIGHT OF WAY PCL
SUB-SURFACE PCL

001 ROAD PARCEL NUMBER
001 PARCEL NUMER
1.00 ACREAGE
202 PARCEL SUB/SEQ NUMBER
PB 24-45 PLAT RECORDING NUMBER
5 BLOCK NUMBER
5 LOT NUMBER
GOV. LOT NUMBER

ASSESSOR'S PARCELS - CLARK CO., NV.
Michele W Shafe - Assessor

BLOCK T13S R63E | SEC. 14 | MAP S 2 SE 4 | 009-14-8

Scale: 1" = 200 ' | Rev: 02/09/2011

CLARK COUNTY NEVADA

PT LP-24

COYOTE SPRINGS VILLAGES 2,3,4,7,8,9,10 AND 11

PT 009-14-710-001

PT 009-14-501-001

PT LP-24

TAX DIST 146

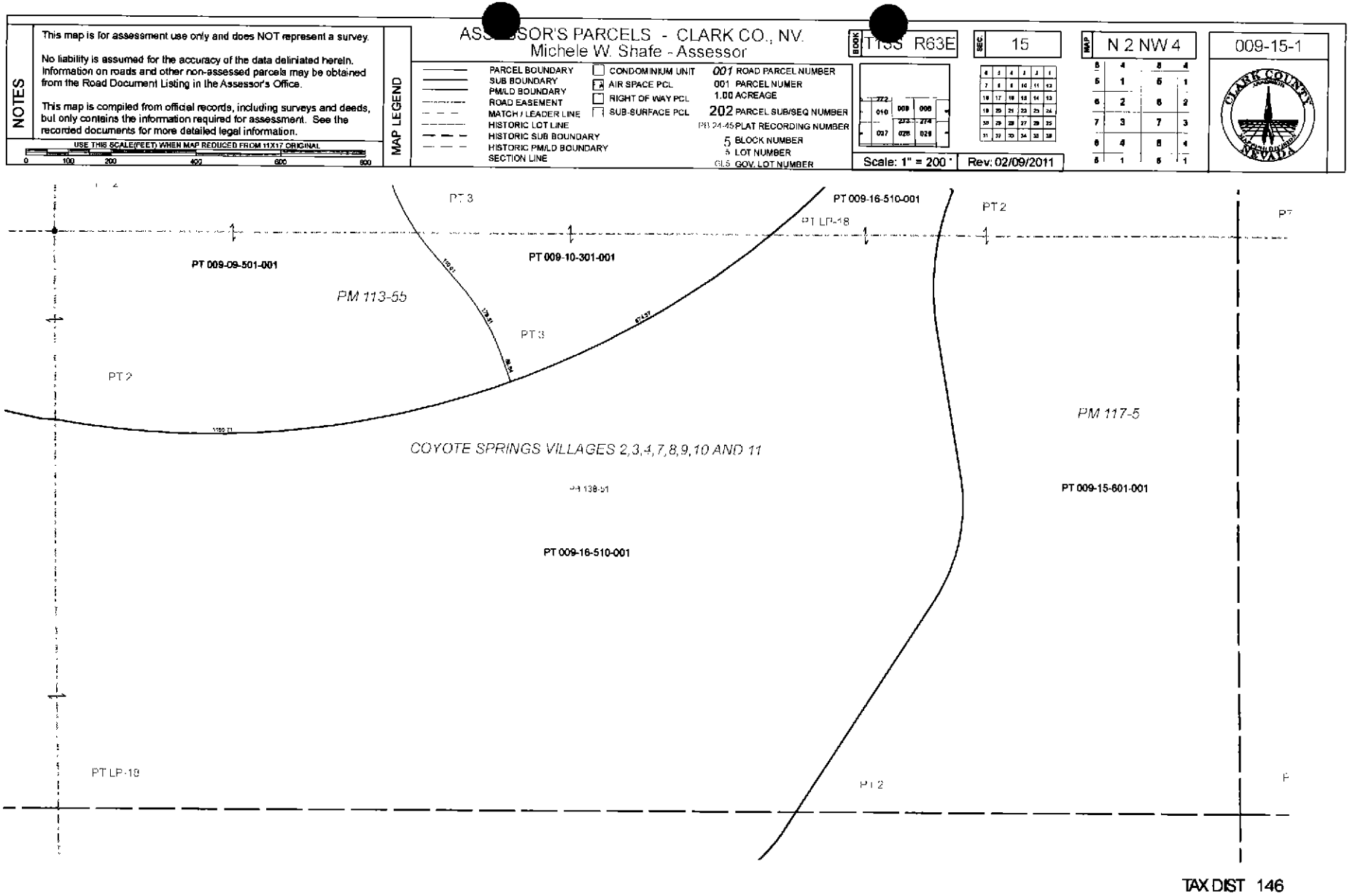
NOTES
This map is for assessment use only and does NOT represent a survey.
No liability is assumed for the accuracy of the data deliniated herein. Information on roads and other non-assessed parcels may be obtained from the Road Document Listing in the Assessor's Office.
This map is compiled from official records, including surveys and deeds, but only contains the information required for assessment. See the recorded documents for more detailed legal information.
USE THIS SCALE(FEET) WHEN MAP REDUCED FROM 11X17 ORIGINAL
0 100 200 400 600 800
MAP LEGEND
PARCEL BOUNDARY
SUB BOUNDARY
PM/LD BOUNDARY
ROAD EASEMENT
MATCH / LEADER LINE
HISTORIC LOT LINE
HISTORIC SUB BOUNDARY
HISTORIC PM/LD BOUNDARY
SECTION LINE
CONDOMINIUM UNIT
AIR SPACE PCL
RIGHT OF WAY PCL
SUB-SURFACE PCL
001 ROAD PARCEL NUMBER
001 PARCEL NUMER
1.00 ACREAGE
202 PARCEL SUB/SEQ NUMBER
PB 24-45 PLAT RECORDING NUMBER
5 BLOCK NUMBER
5 LOT NUMBER
GLS GOV. LOT NUMBER
ASSESSOR'S PARCELS - CLARK CO., NV.
Michele W. Shafe - Assessor
BOOK T19S R63E
SEC 15
MAP N 2 NW 4
009-15-1
Scale: 1" = 200 '
Rev: 02/09/2011
PT 3
PT 009-16-510-001
PT 2
PT LP-18
PT 009-09-501-001
PT 009-10-301-001
PM 113-55
PT 3
PT 2
PM 117-5
COYOTE SPRINGS VILLAGES 2,3,4,7,8,9,10 AND 11
PT 009-15-601-001
PT 009-16-510-001
PT LP-19
PT 2
TAX DIST 146

NOTES

This map is for assessment use only and does NOT represent a survey.

No liability is assumed for the accuracy of the data deliniated herein. Information on roads and other non-assessed parcels may be obtained from the Road Document Listing in the Assessor's Office.

This map is compiled from official records, including surveys and deeds, but only contains the information required for assessment. See the recorded documents for more detailed legal information.

USE THIS SCALE(FEET) WHEN MAP REDUCED FROM 11X17 ORIGINAL

0 100 200 400 600 800

MAP LEGEND

PARCEL BOUNDARY
SUB BOUNDARY
PM/LD BOUNDARY
ROAD EASEMENT
MATCH / LEADER LINE
HISTORIC LOT LINE
HISTORIC SUB BOUNDARY
HISTORIC PM/LD BOUNDARY
SECTION LINE

CONDOMINIUM UNIT
AIR SPACE PCL
RIGHT OF WAY PCL
SUB-SURFACE PCL

001 ROAD PARCEL NUMBER
001 PARCEL NUMER
1.00 ACREAGE
202 PARCEL SUB/SEQ NUMBER
PB 24 49 PLAT RECORDING NUMBER
5 BLOCK NUMBER
5 LOT NUMBER
GLS GOV. LOT NUMBER

ASSESSOR'S PARCELS - CLARK CO., NV.
Michele W. Shafe - Assessor

BOOK T15S R63E | SEC. 15 | MAP S 2 NW 4 | 009-15-2

Scale: 1" = 200 ' | Rev: 02/09/2011

PT LP-18

PT 2

PT

PT 009-16-510-001

PM 117-5

PT LP-18

PM 113-99

PT 009-16-601-001

PT 009-15-601-001

PT 3

PT 2

PT 2

PM 117-5

P

TAX DIST 146

NOTES

This map is for assessment use only and does NOT represent a survey.

No liability is assumed for the accuracy of the data delineated herein. Information on roads and other non-assessed parcels may be obtained from the Road Document Listing in the Assessor's Office.

This map is compiled from official records, including surveys and deeds, but only contains the information required for assessment. See the recorded documents for more detailed legal information.

USE THIS SCALE(FEET) WHEN MAP REDUCED FROM 11X17 ORIGINAL

0 100 200 400 600 800

MAP LEGEND

PARCEL BOUNDARY
SUB BOUNDARY
PM/LD BOUNDARY
ROAD EASEMENT
MATCH / LEADER LINE
HISTORIC LOT LINE
HISTORIC SUB BOUNDARY
HISTORIC PM/LD BOUNDARY
SECTION LINE

CONDOMINIUM UNIT
AIR SPACE PCL
RIGHT OF WAY PCL
SUB-SURFACE PCL

001 ROAD PARCEL NUMBER
001 PARCEL NUMER
1.00 ACREAGE
202 PARCEL SUB/SEQ NUMBER
PB 24-45 PLAT RECORDING NUMBER
5 BLOCK NUMBER
5 LOT NUMBER
GLO GOV LOT NUMBER

ASSESSOR'S PARCEL S - CLARK CO , NV
Michele W. Shafe - Assessor

BOOK T15S R63E | SEC. 15 | MAP N 2 SW 4 | 009-15-3

Scale: 1" = 200 ' | Rev: 02/09/2011

PT 2
PT 2
PM 117-5
PT
PT 009-16-601-001
PT 009-15-601-001
COYOTE SPRINGS VILLAGE 4 TOWN SQUARE
PB 141-14
001
14.25
310
PT 3
PT 009-15-411-001
PT 1 P
PT 009-16-811-003
PT 12
PT 009
23-101-001
PM 117-4
PT 1
PT 13
PT 2
PT 2
PT 009-16-
811-003

TAX DIST 146

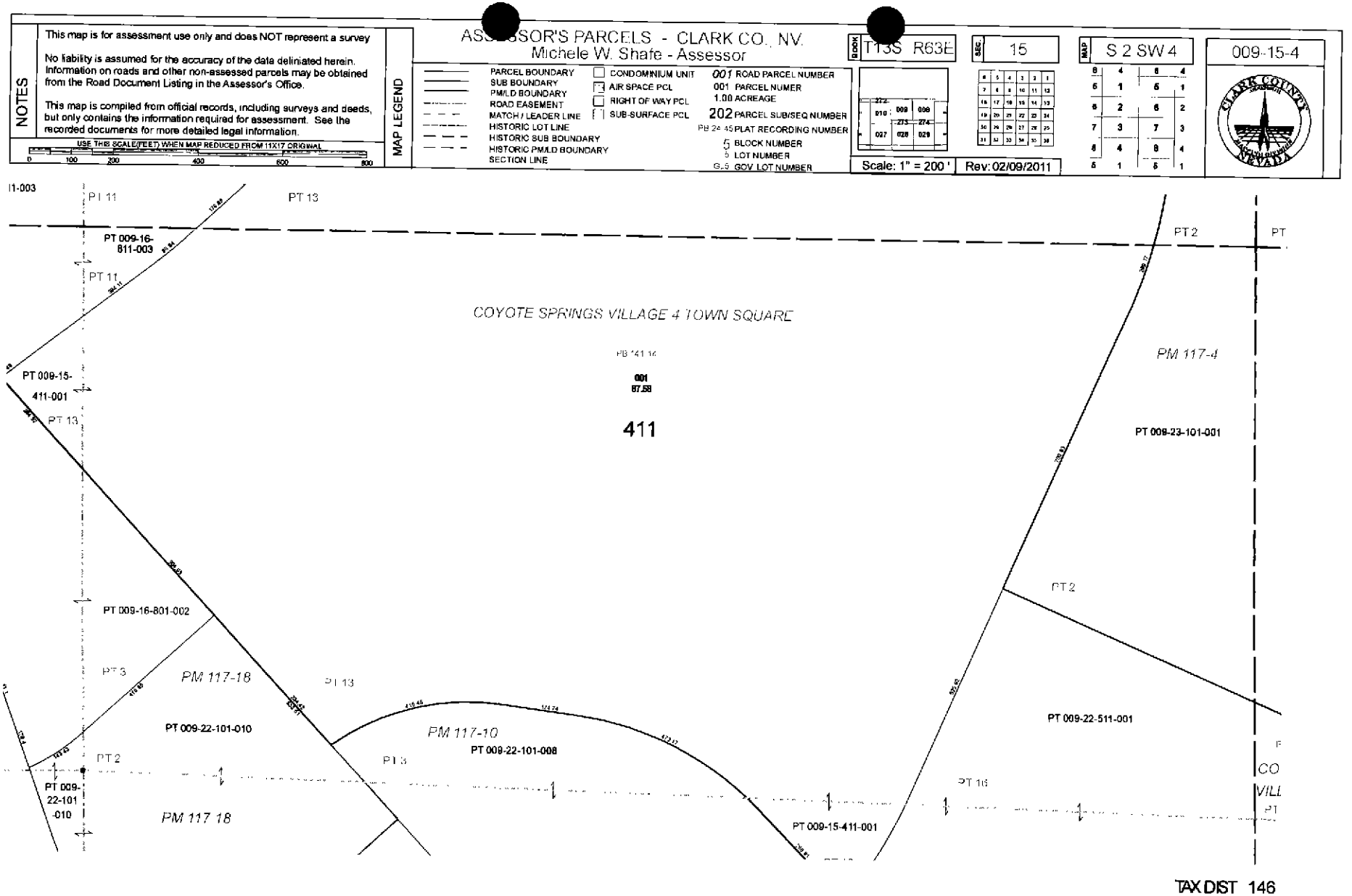
NOTES
This map is for assessment use only and does NOT represent a survey
No liability is assumed for the accuracy of the data deliniated herein. Information on roads and other non-assessed parcels may be obtained from the Road Document Listing in the Assessor's Office.
This map is compiled from official records, including surveys and deeds, but only contains the information required for assessment. See the recorded documents for more detailed legal information.
USE THIS SCALE(FEET) WHEN MAP REDUCED FROM 11X17 ORIGINAL
0 100 200 400 600 800
MAP LEGEND
PARCEL BOUNDARY
SUB BOUNDARY
PM/LD BOUNDARY
ROAD EASEMENT
MATCH / LEADER LINE
HISTORIC LOT LINE
HISTORIC SUB BOUNDARY
HISTORIC PM/LD BOUNDARY
SECTION LINE
CONDOMINIUM UNIT
AIR SPACE PCL
RIGHT OF WAY PCL
SUB-SURFACE PCL
001 ROAD PARCEL NUMBER
001 PARCEL NUMER
1.00 ACREAGE
202 PARCEL SUB/SEQ NUMBER
PB 24 45 PLAT RECORDING NUMBER
5 BLOCK NUMBER
5 LOT NUMBER
G.L. GOV. LOT NUMBER
ASSESSOR'S PARCELS - CLARK CO., NV.
Michele W. Shafe - Assessor
BOOK T13S R63E
SEC. 15
MAP S 2 SW 4
009-15-4
Scale: 1" = 200 '
Rev: 02/09/2011
CLARK COUNTY ASSESSOR NEVADA
I1-003
PT 11
PT 13
PT 009-16-811-003
PT 009-15-411-001
PT 009-16-801-002
PT 009-22-101-010
PT 009-22-101-008
PT 009-22-511-001
PT 009-23-101-001
PT 009-15-411-001
PT 009-22-101-010
PT 2
PT 3
PT 16
PM 117-18
PM 117-10
PM 117-4
PM 117 18
COYOTE SPRINGS VILLAGE 4 TOWN SQUARE
PB 141 16
001
87.58
411
TAX DIST 146

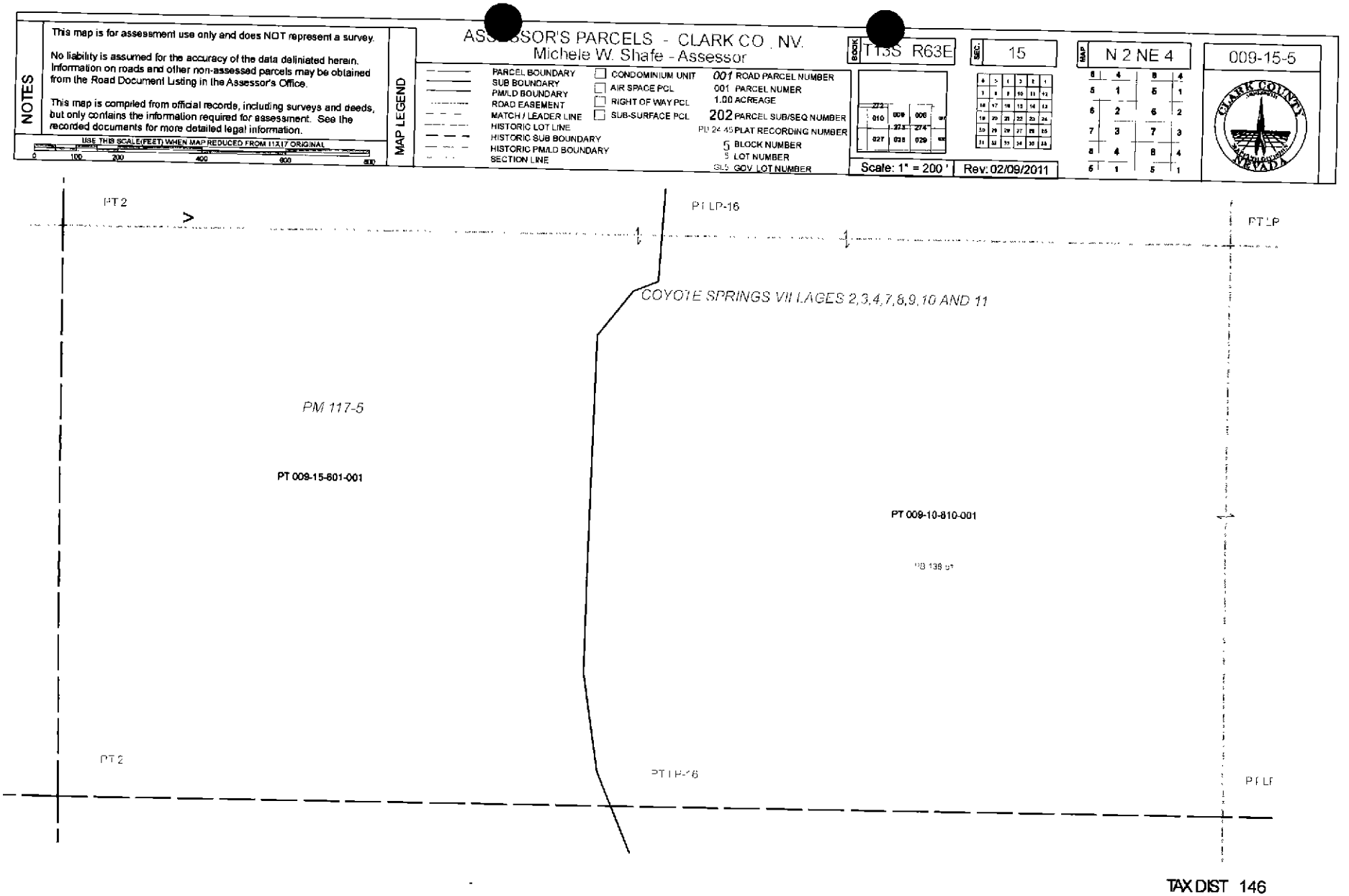
NOTES
This map is for assessment use only and does NOT represent a survey.
No liability is assumed for the accuracy of the data delineated herein. Information on roads and other non-assessed parcels may be obtained from the Road Document Listing in the Assessor's Office.
This map is compiled from official records, including surveys and deeds, but only contains the information required for assessment. See the recorded documents for more detailed legal information.
USE THIS SCALE(FEET) WHEN MAP REDUCED FROM 11X17 ORIGINAL
0 100 200 400 600 800
MAP LEGEND
ASSESSOR'S PARCELS - CLARK CO., NV.
Michele W. Shafe - Assessor
PARCEL BOUNDARY
SUB BOUNDARY
PM/LD BOUNDARY
ROAD EASEMENT
MATCH / LEADER LINE
HISTORIC LOT LINE
HISTORIC SUB BOUNDARY
HISTORIC PM/LD BOUNDARY
SECTION LINE
CONDOMINIUM UNIT
AIR SPACE PCL
RIGHT OF WAY PCL
SUB-SURFACE PCL
001 ROAD PARCEL NUMBER
001 PARCEL NUMER
1.00 ACREAGE
202 PARCEL SUB/SEQ NUMBER
PD 24 45 PLAT RECORDING NUMBER
5 BLOCK NUMBER
5 LOT NUMBER
GL5 GOV LOT NUMBER
BOOK T13S R63E
SEC. 15
MAP N 2 NE 4
009-15-5
Scale: 1" = 200 '
Rev: 02/09/2011
CLARK COUNTY NEVADA
PT 2
PT LP-16
PT LP
COYOTE SPRINGS VILLAGES 2,3,4,7,8,9,10 AND 11
PM 117-5
PT 009-15-601-001
PT 009-10-810-001
PB 138 91
PT 2
PT LP-16
PT LP
TAX DIST 146

NOTES

This map is for assessment use only and does NOT represent a survey.

No liability is assumed for the accuracy of the data delimated herein Information on roads and other non-assessed parcels may be obtained from the Road Document Listing in the Assessor's Office.

This map is compiled from official records, including surveys and deeds, but only contains the information required for assessment. See the recorded documents for more detailed legal information

USE THIS SCALE(FEET) WHEN MAP REDUCED FROM 11X17 ORIGINAL

0 100 200 400 600 800

MAP LEGEND

PARCEL BOUNDARY
SUB BOUNDARY
PM/LD BOUNDARY
ROAD EASEMENT
MATCH / LEADER LINE
HISTORIC LOT LINE
HISTORIC SUB BOUNDARY
HISTORIC PM/LD BOUNDARY
SECTION LINE

CONDOMINIUM UNIT
AIR SPACE PCL
RIGHT OF WAY PCL
SUB-SURFACE PCL

001 ROAD PARCEL NUMBER
001 PARCEL NUMER
1.00 ACREAGE
202 PARCEL SUB/SEQ NUMBER
PB 24-45 PLAT RECORDING NUMBER
5 BLOCK NUMBER
5 LOT NUMBER
SEC GOV LOT NUMBER

ASSESSOR'S PARCELS - CLARK CO., NV.
Michele W. Shafe - Assessor

BOOK T13S R63E | SEC 15 | MAP S 2 NE 4 | 009-15-6

Scale: 1" = 200 ' | Rev: 02/09/2011

PT 2

PT LP-16

PT LP

PM 117-5

601

001
265.24

PT 009-10-810-001

PT LP-

PM 117-4

PT LP-16

PT 009-23-101-001

PT 2

PT 2

PM 117-5

TAX DIST 146

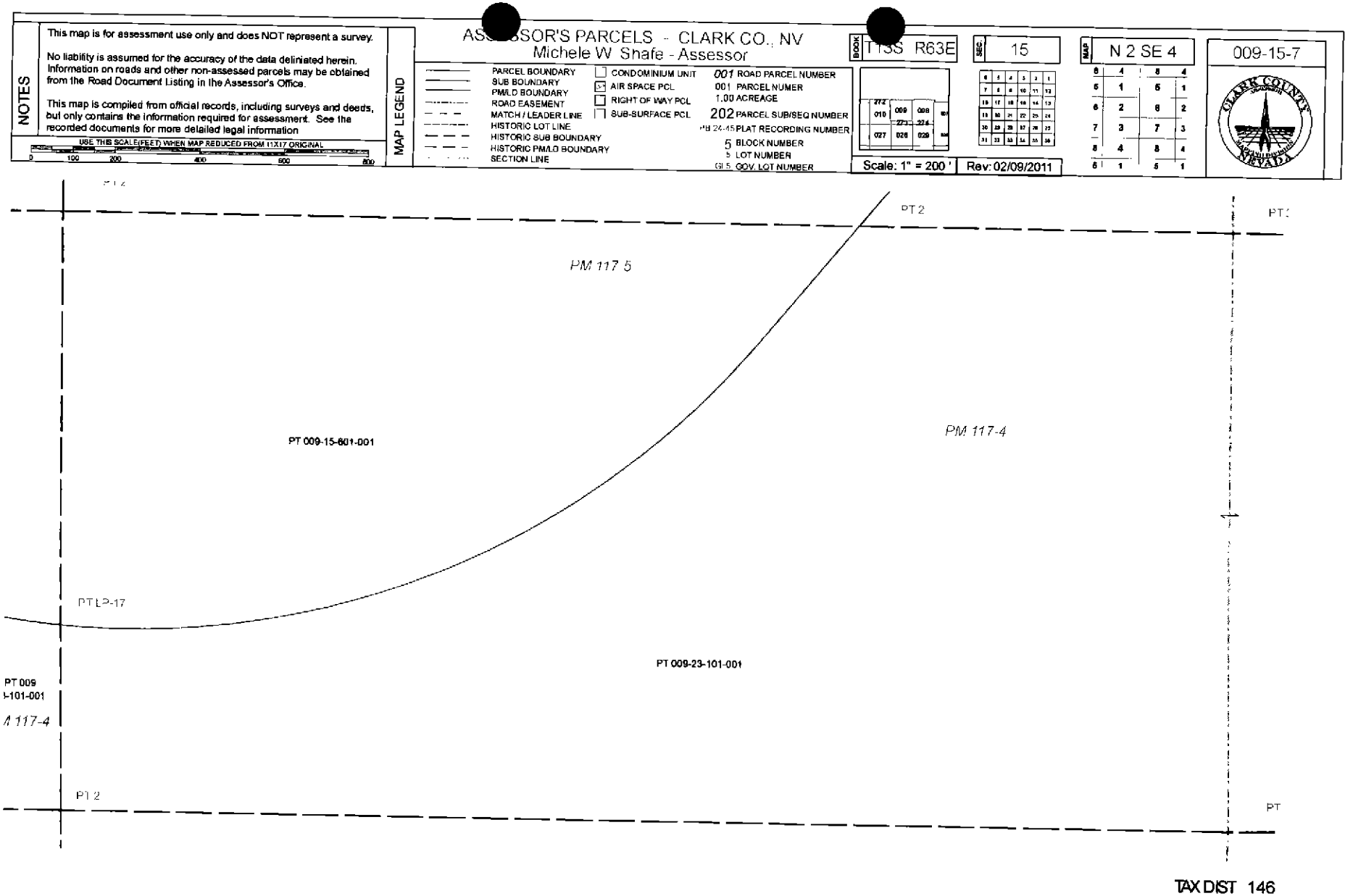
NOTES
This map is for assessment use only and does NOT represent a survey.
No liability is assumed for the accuracy of the data deliniated herein. Information on roads and other non-assessed parcels may be obtained from the Road Document Listing in the Assessor's Office.
This map is compiled from official records, including surveys and deeds, but only contains the information required for assessment. See the recorded documents for more detailed legal information
USE THIS SCALE(FEET) WHEN MAP REDUCED FROM 11X17 ORIGINAL
0 100 200 400 600 800
MAP LEGEND
PARCEL BOUNDARY
SUB BOUNDARY
PM/LD BOUNDARY
ROAD EASEMENT
MATCH / LEADER LINE
HISTORIC LOT LINE
HISTORIC SUB BOUNDARY
HISTORIC PM/LD BOUNDARY
SECTION LINE
CONDOMINIUM UNIT
AIR SPACE PCL
RIGHT OF WAY PCL
SUB-SURFACE PCL
001 ROAD PARCEL NUMBER
001 PARCEL NUMER
1.00 ACREAGE
202 PARCEL SUB/SEQ NUMBER
PB 24-45 PLAT RECORDING NUMBER
5 BLOCK NUMBER
5 LOT NUMBER
GLS GOV. LOT NUMBER
ASSESSOR'S PARCELS - CLARK CO., NV
Michele W Shafe - Assessor
BOOK T13S R63E
SEC 15
MAP N 2 SE 4
009-15-7
Scale: 1" = 200 '
Rev: 02/09/2011
PT 2
PT
PM 117 5
PM 117-4
PT 009-15-601-001
PT LP-17
PT 009-23-101-001
PT 009
-101-001
4 117-4
PT 2
PT
TAX DIST 146


NOTES
This map is for assessment use only and does NOT represent a survey.
No liability is assumed for the accuracy of the data delineated herein. Information on roads and other non-assessed parcels may be obtained from the Road Document Listing in the Assessor's Office.
This map is compiled from official records, including surveys and deeds, but only contains the information required for assessment. See the recorded documents for more detailed legal information.
USE THIS SCALE(FEET) WHEN MAP REDUCED FROM 11X17 ORIGINAL
0 100 200 400 600 800
MAP LEGEND
PARCEL BOUNDARY
SUB BOUNDARY
PM/LD BOUNDARY
ROAD EASEMENT
MATCH / LEADER LINE
HISTORIC LOT LINE
HISTORIC SUB BOUNDARY
HISTORIC PM/LD BOUNDARY
SECTION LINE
CONDOMINIUM UNIT
AIR SPACE PCL
RIGHT OF WAY PCL
SUB-SURFACE PCL
001 ROAD PARCEL NUMBER
001 PARCEL NUMER
1.00 ACREAGE
202 PARCEL SUB/SEQ NUMBER
PB 24 45 PLAT RECORDING NUMBER
5 BLOCK NUMBER
5 LOT NUMBER
GLS GOV LOT NUMBER
ASSESSOR'S PARCELS - CLARK CO., NV.
Michele W. Shafe - Assessor
BOOK T15S R63E
SEC. 15
MAP S 2 SE 4
009-15-8
Scale: 1" = 200 '
Rev: 02/09/2011
PT 2
PT
7-4
PM 117-4
I-001
PT 009-23-101-001
COYOTE SPRINGS
VILLAGE 4 TOWN SQUARE
PT 16
PT 009-22-511-001
PT 2
PT
TAX DIST 146

NOTES

This map is for assessment use only and does NOT represent a survey.

No liability is assumed for the accuracy of the data delineated herein. Information on roads and other non-assessed parcels may be obtained from the Road Document Listing in the Assessor's Office.

This map is compiled from official records, including surveys and deeds, but only contains the information required for assessment. See the recorded documents for more detailed legal information.

USE THIS SCALE(FEET) WHEN MAP REDUCED FROM 11X17 ORIGINAL

0 100 200 400 600 800

MAP LEGEND

PARCEL BOUNDARY
SUB BOUNDARY
PM/LD BOUNDARY
ROAD EASEMENT
MATCH / LEADER LINE
HISTORIC LOT LINE
HISTORIC SUB BOUNDARY
HISTORIC PM/LD BOUNDARY
SECTION LINE

CONDOMINIUM UNIT
AIR SPACE PCL
RIGHT OF WAY PCL
SUB-SURFACE PCL

001 ROAD PARCEL NUMBER
001 PARCEL NUMER
1.00 ACREAGE
202 PARCEL SUB/SEQ NUMBER
PB 24 45 PLAT RECORDING NUMBER
5 BLOCK NUMBER
5 LOT NUMBER
GLS GOV LOT NUMBER

ASSESSOR'S PARCELS - CLARK CO., NV
Michele W Shafe - Assessor

BOOK T15S R63E | SEC 16 | MAP N 2 NW 4 | 009-16-1

Scale: 1" = 200 ' | Rev: 02/09/2011

COYOTE SPRINGS VILLAGES 2,3,4,7,8,9,10 AND 11

PB 138 51

PT 009-08-810-001

PM 113-54

101

002
107.81

PT 1

PT 3

PM 112-64

PT G

110

PT 009-17-501-003

COYOTE SPRINGS VILLAGE 1

PB 137 84

PT 009-16-210-003

PT 27

PM 112-64

PT 3

PT 009-17-501-003

TAX DIST 146

NOTES

This map is for assessment use only and does NOT represent a survey.

No liability is assumed for the accuracy of the data deliniated herein. Information on roads and other non-assessed parcels may be obtained from the Road Document Listing in the Assessor's Office.

This map is compiled from official records, including surveys and deeds, but only contains the information required for assessment. See the recorded documents for more detailed legal information.

USE THIS SCALE(FEET) WHEN MAP REDUCED FROM 11X17 ORIGINAL

0 100 200 400 600 800

MAP LEGEND

ASSESSOR'S PARCELS - CLARK CO., NV.
Michele W. Shafe - Assessor

PARCEL BOUNDARY	CONDOMINIUM UNIT	001	ROAD PARCEL NUMBER
SUB BOUNDARY	AIR SPACE PCL	001	PARCEL NUMER
PM/LD BOUNDARY	RIGHT OF WAY PCL	1.00	ACREAGE
ROAD EASEMENT	SUB-SURFACE PCL	202	PARCEL SUB/SEQ NUMBER
MATCH / LEADER LINE		PB 24-45	PLAT RECORDING NUMBER
HISTORIC LOT LINE		5	BLOCK NUMBER
HISTORIC SUB BOUNDARY		5	LOT NUMBER
HISTORIC PM/LD BOUNDARY		GL5	GOV. LOT NUMBER
SECTION LINE			

BOOK T15S R63E | SEC. 16 | MAP S 2 NW 4 | 009-16-2

Scale: 1" = 200' | Rev: 02/09/2011

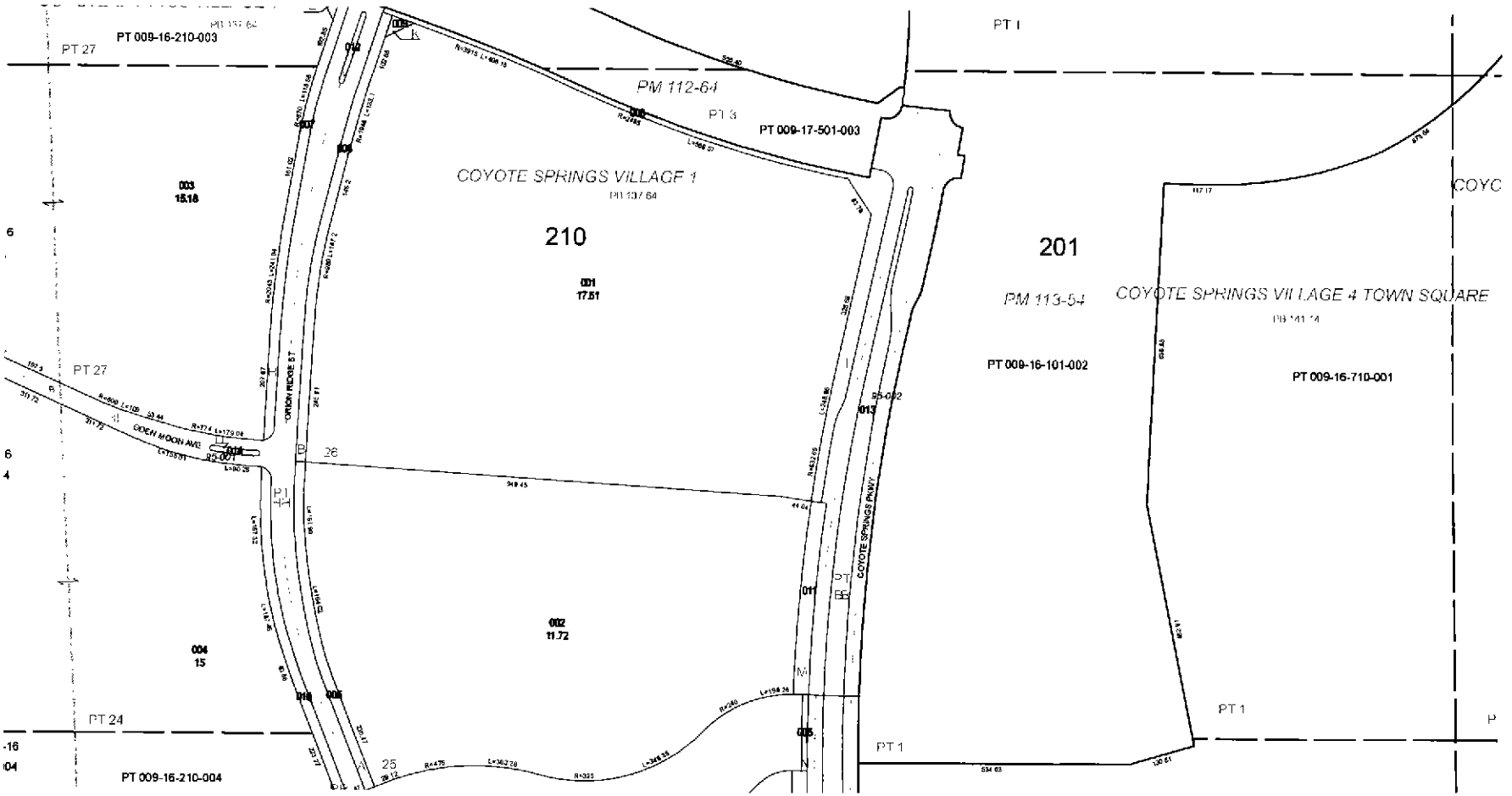

TAX DIST 146

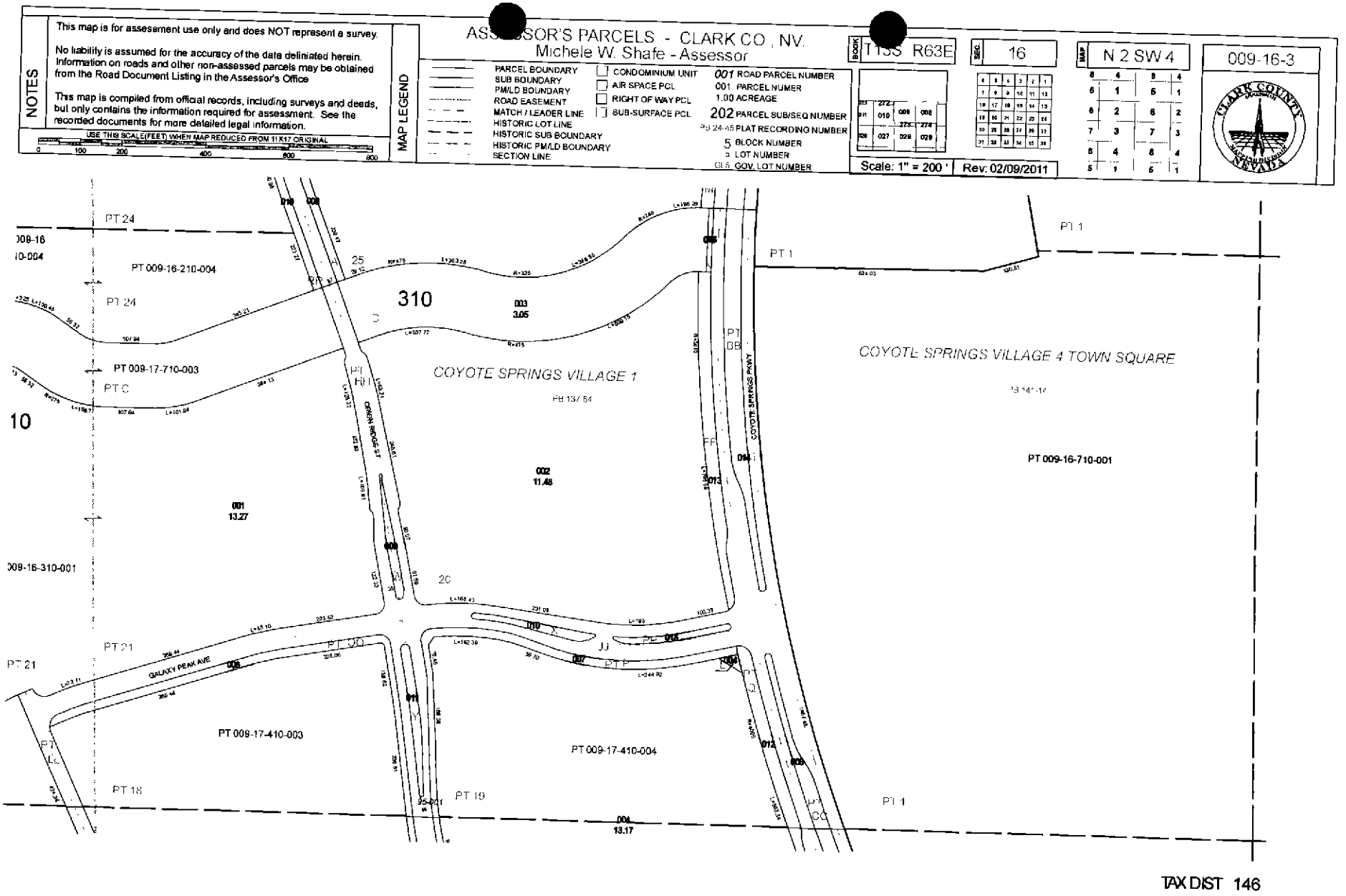
NOTES
This map is for assesement use only and does NOT represent a survey.
No liability is assumed for the accuracy of the data deliniated herein. Information on roads and other non-assessed parcels may be obtained from the Road Document Listing in the Assessor's Office
This map is compiled from official records, including surveys and deeds, but only contains the information required for assessment. See the recorded documents for more detailed legal information.
USE THIS SCALE(FEET) WHEN MAP REDUCED FROM 11 X 17 ORIGINAL
0 100 200 400 600 800
MAP LEGEND
PARCEL BOUNDARY
SUB BOUNDARY
PM/LD BOUNDARY
ROAD EASEMENT
MATCH / LEADER LINE
HISTORIC LOT LINE
HISTORIC SUB BOUNDARY
HISTORIC PM/LD BOUNDARY
SECTION LINE
CONDOMINIUM UNIT
AIR SPACE PCL
RIGHT OF WAY PCL
SUB-SURFACE PCL
001 ROAD PARCEL NUMBER
001 PARCEL NUMER
1.00 ACREAGE
202 PARCEL SUB/SEQ NUMBER
PB 24-45 PLAT RECORDING NUMBER
5 BLOCK NUMBER
LOT NUMBER
GLS GOV. LOT NUMBER
ASSESSOR'S PARCELS - CLARK CO , NV.
Michele W. Shafe - Assessor
BOOK T 15S R63E
SEC 16
MAP N 2 SW 4
009-16-3
Scale: 1" = 200 '
Rev: 02/09/2011
CLARK COUNTY NEVADA
PT 24
009-16
10-004
PT 009-16-210-004
PT 24
310
003
3.05
PT 009-17-710-003
PT C
10
COYOTE SPRINGS VILLAGE 1
PB 137 64
COYOTE SPRINGS VILLAGE 4 TOWN SQUARE
PT 1
PT 009-16-710-001
001
13.27
002
11.48
009-16-310-001
PT 21
PT 21
GALAXY PEAK AVE
PT 009-17-410-003
PT 009-17-410-004
PT 18
PT 19
PT 1
004
13.17
TAX DIST 146

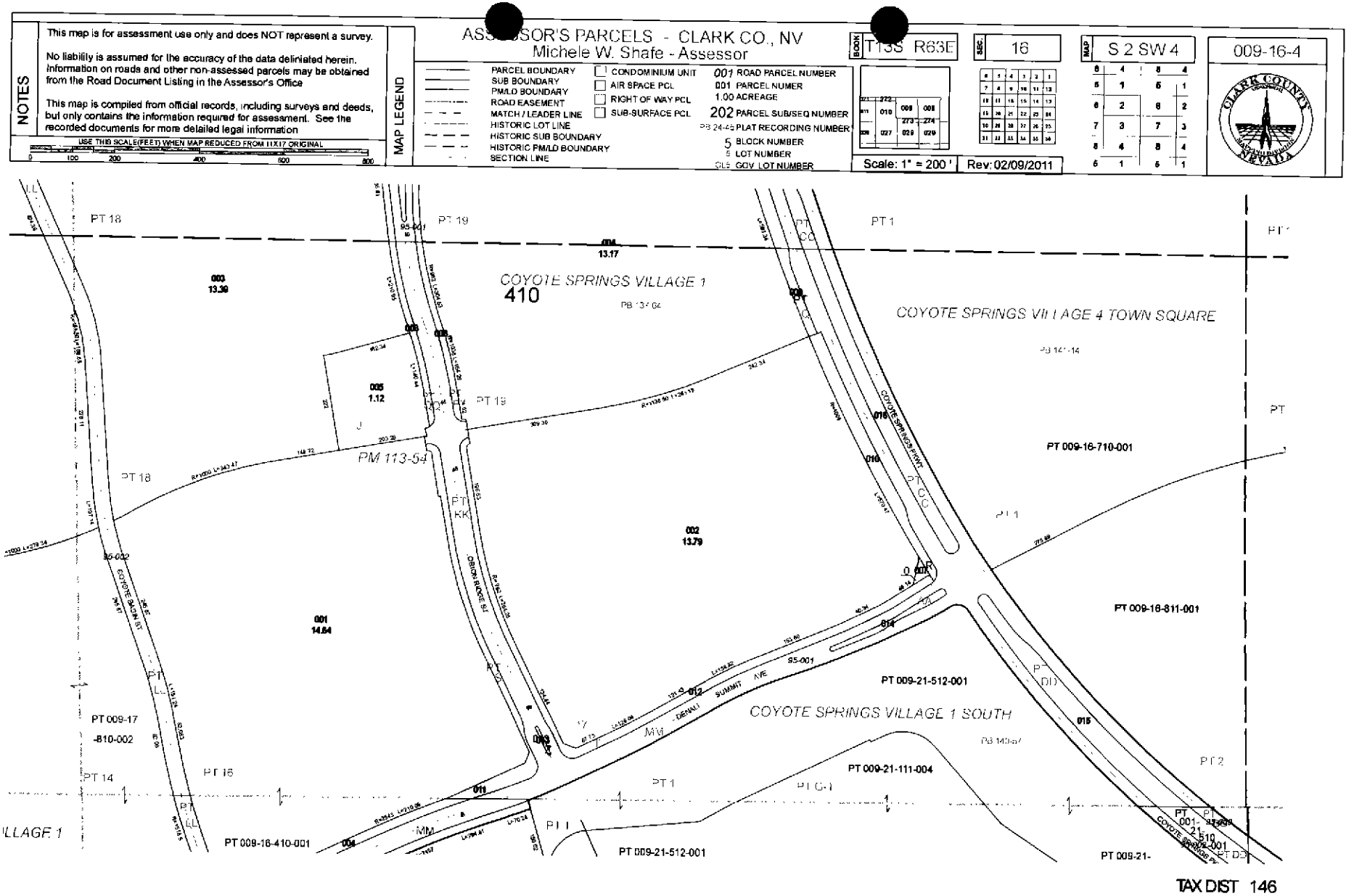
NOTES
This map is for assessment use only and does NOT represent a survey.
No liability is assumed for the accuracy of the data delinlated herein. Information on roads and other non-assessed parcels may be obtained from the Road Document Listing in the Assessor's Office
This map is compiled from official records, including surveys and deeds, but only contains the information required for assessment. See the recorded documents for more detailed legal information
USE THIS SCALE(FEET) WHEN MAP REDUCED FROM 11X17 ORIGINAL
0 100 200 400 600 800
MAP LEGEND
PARCEL BOUNDARY
SUB BOUNDARY
PM/LD BOUNDARY
ROAD EASEMENT
MATCH / LEADER LINE
HISTORIC LOT LINE
HISTORIC SUB BOUNDARY
HISTORIC PM/LD BOUNDARY
SECTION LINE
CONDOMINIUM UNIT
AIR SPACE PCL
RIGHT OF WAY PCL
SUB-SURFACE PCL
001 ROAD PARCEL NUMBER
001 PARCEL NUMER
1.00 ACREAGE
202 PARCEL SUB/SEQ NUMBER
PB 24-45 PLAT RECORDING NUMBER
5 BLOCK NUMBER
5 LOT NUMBER
GLS GOV LOT NUMBER
ASSESSOR'S PARCELS - CLARK CO., NV
Michele W. Shafe - Assessor
BLOCK T13S R63E
SEC 16
MAP S 2 SW 4
009-16-4
Scale: 1" = 200 '
Rev: 02/09/2011
COYOTE SPRINGS VILLAGE 1
410
PB 134-62
COYOTE SPRINGS VILLAGE 4 TOWN SQUARE
PB 141-14
COYOTE SPRINGS VILLAGE 1 SOUTH
PB 140-67
PM 113-54
PT 009-16-710-001
PT 009-16-811-001
PT 009-21-512-001
PT 009-21-111-004
PT 009-16-410-001
PT 009-17 -810-002
PT 18
PT 19
PT 1
PT 14
PT 15
PT 2
003 13.30
005 1.12
002 13.79
001 14.84
004 13.17
COYOTE SPRINGS PKWY
COYOTE BROOK ST
OBSIDIAN RIDGE ST
DENALI SUMMIT AVE
95-001
95-002
TAX DIST 146

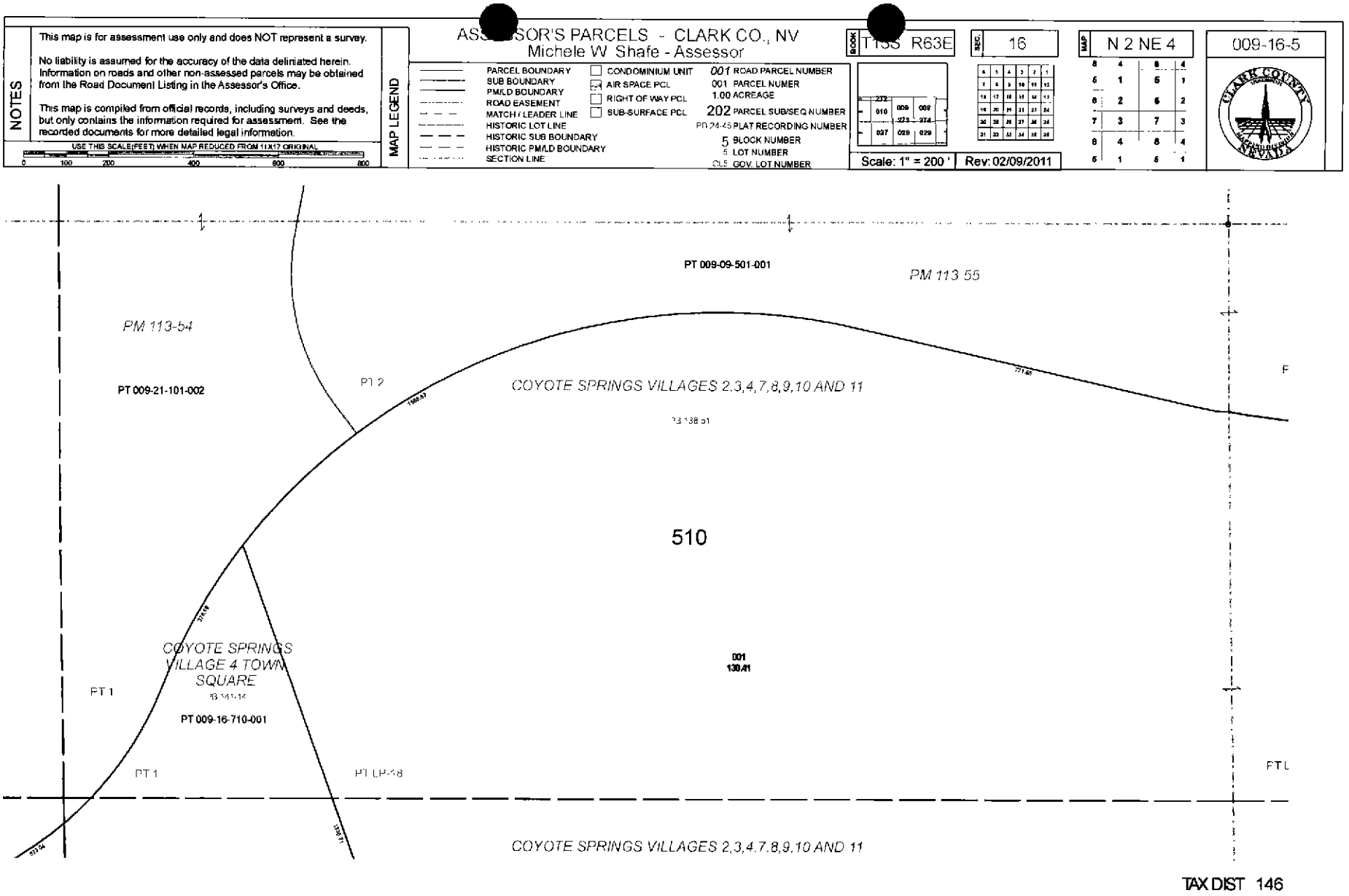
NOTES
This map is for assessment use only and does NOT represent a survey.
No liability is assumed for the accuracy of the data delineated herein. Information on roads and other non-assessed parcels may be obtained from the Road Document Listing in the Assessor's Office.
This map is compiled from official records, including surveys and deeds, but only contains the information required for assessment. See the recorded documents for more detailed legal information.
USE THIS SCALE(FEET) WHEN MAP REDUCED FROM 11X17 ORIGINAL
0 100 200 400 600 800
MAP LEGEND
PARCEL BOUNDARY
SUB BOUNDARY
PM/LD BOUNDARY
ROAD EASEMENT
MATCH / LEADER LINE
HISTORIC LOT LINE
HISTORIC SUB BOUNDARY
HISTORIC PM/LD BOUNDARY
SECTION LINE
CONDOMINIUM UNIT
AIR SPACE PCL
RIGHT OF WAY PCL
SUB-SURFACE PCL
001 ROAD PARCEL NUMBER
001 PARCEL NUMER
1.00 ACREAGE
202 PARCEL SUB/SEQ NUMBER
PD 24-45 PLAT RECORDING NUMBER
5 BLOCK NUMBER
5 LOT NUMBER
GL5 GOV. LOT NUMBER
ASSESSOR'S PARCELS - CLARK CO., NV
Michele W Shafe - Assessor
BOOK T15S R63E
SEC. 16
MAP N 2 NE 4
009-16-5
Scale: 1" = 200 '
Rev: 02/09/2011
PT 009-09-501-001
PM 113 55
PM 113-54
PT 009-21-101-002
PT 2
COYOTE SPRINGS VILLAGES 2,3,4,7,8,9,10 AND 11
510
001
130.41
COYOTE SPRINGS VILLAGE 4 TOWN SQUARE
PT 009-16-710-001
PT 1
PT 1
PT LP-38
COYOTE SPRINGS VILLAGES 2,3,4,7,8,9,10 AND 11
TAX DIST 146

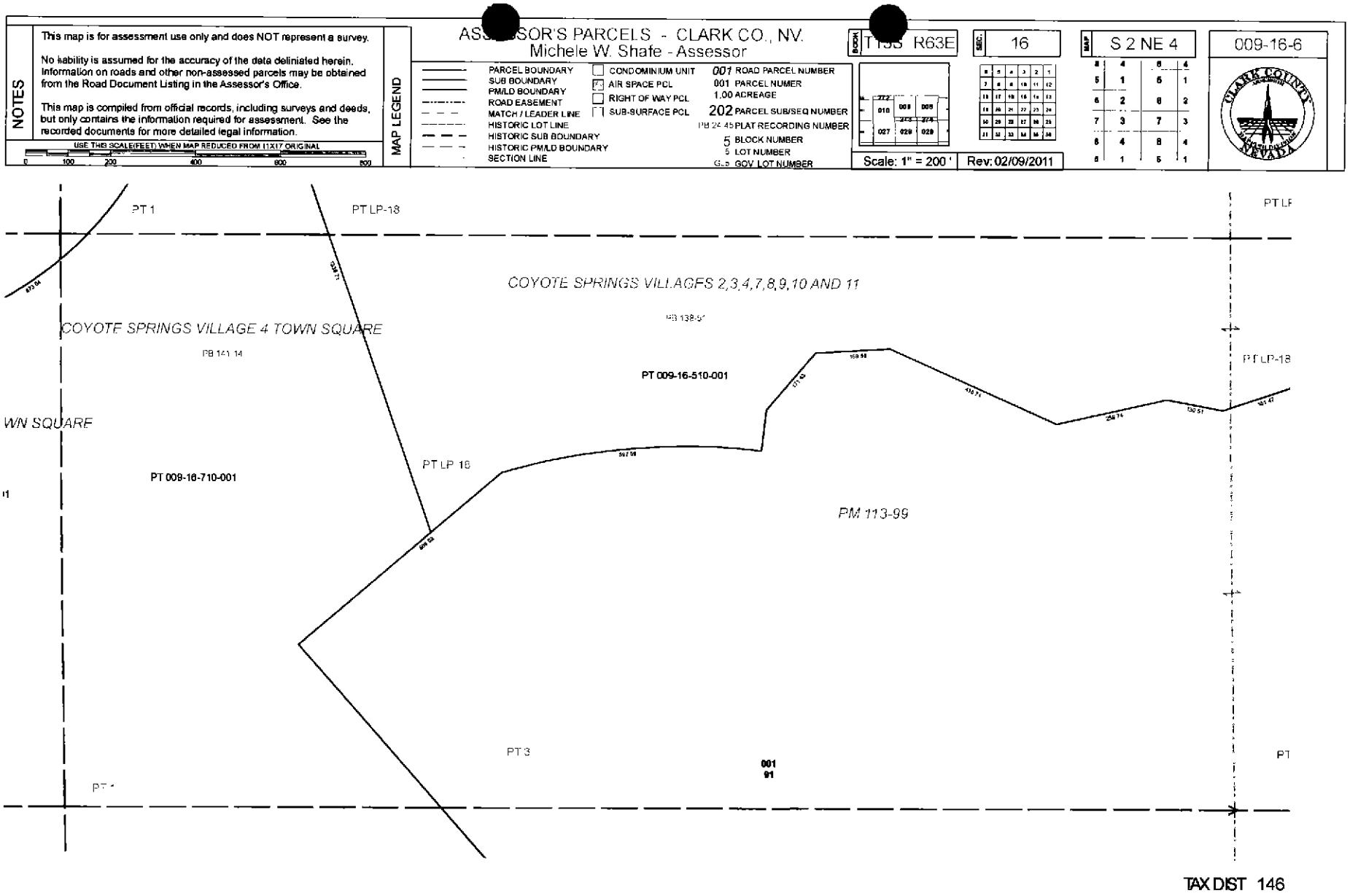
NOTES
This map is for assessment use only and does NOT represent a survey.
No liability is assumed for the accuracy of the data deliniated herein. Information on roads and other non-assessed parcels may be obtained from the Road Document Listing in the Assessor's Office.
This map is compiled from official records, including surveys and deeds, but only contains the information required for assessment. See the recorded documents for more detailed legal information.
USE THIS SCALE(FEET) WHEN MAP REDUCED FROM 11X17 ORIGINAL
0 100 200 400 600 800
MAP LEGEND
ASSESSOR'S PARCELS - CLARK CO., NV.
Michele W. Shafe - Assessor
PARCEL BOUNDARY
SUB BOUNDARY
PM/LD BOUNDARY
ROAD EASEMENT
MATCH / LEADER LINE
HISTORIC LOT LINE
HISTORIC SUB BOUNDARY
HISTORIC PM/LD BOUNDARY
SECTION LINE
CONDOMINIUM UNIT
AIR SPACE PCL
RIGHT OF WAY PCL
SUB-SURFACE PCL
001 ROAD PARCEL NUMBER
001 PARCEL NUMER
1.00 ACREAGE
202 PARCEL SUB/SEQ NUMBER
PB 24 45 PLAT RECORDING NUMBER
5 BLOCK NUMBER
5 LOT NUMBER
GLO GOV. LOT NUMBER
BOOK T 15S R63E
SEC. 16
MAP S 2 NE 4
009-16-6
Scale: 1" = 200 '
Rev: 02/09/2011
PT 1
PT LP-18
COYOTE SPRINGS VILLAGES 2,3,4,7,8,9,10 AND 11
PB 138-57
COYOTE SPRINGS VILLAGE 4 TOWN SQUARE
PB 141 14
PT 009-16-510-001
PT LP-18
PT 009-16-710-001
PT LP 18
PM 113-99
PT 3
001
91
TAX DIST 146

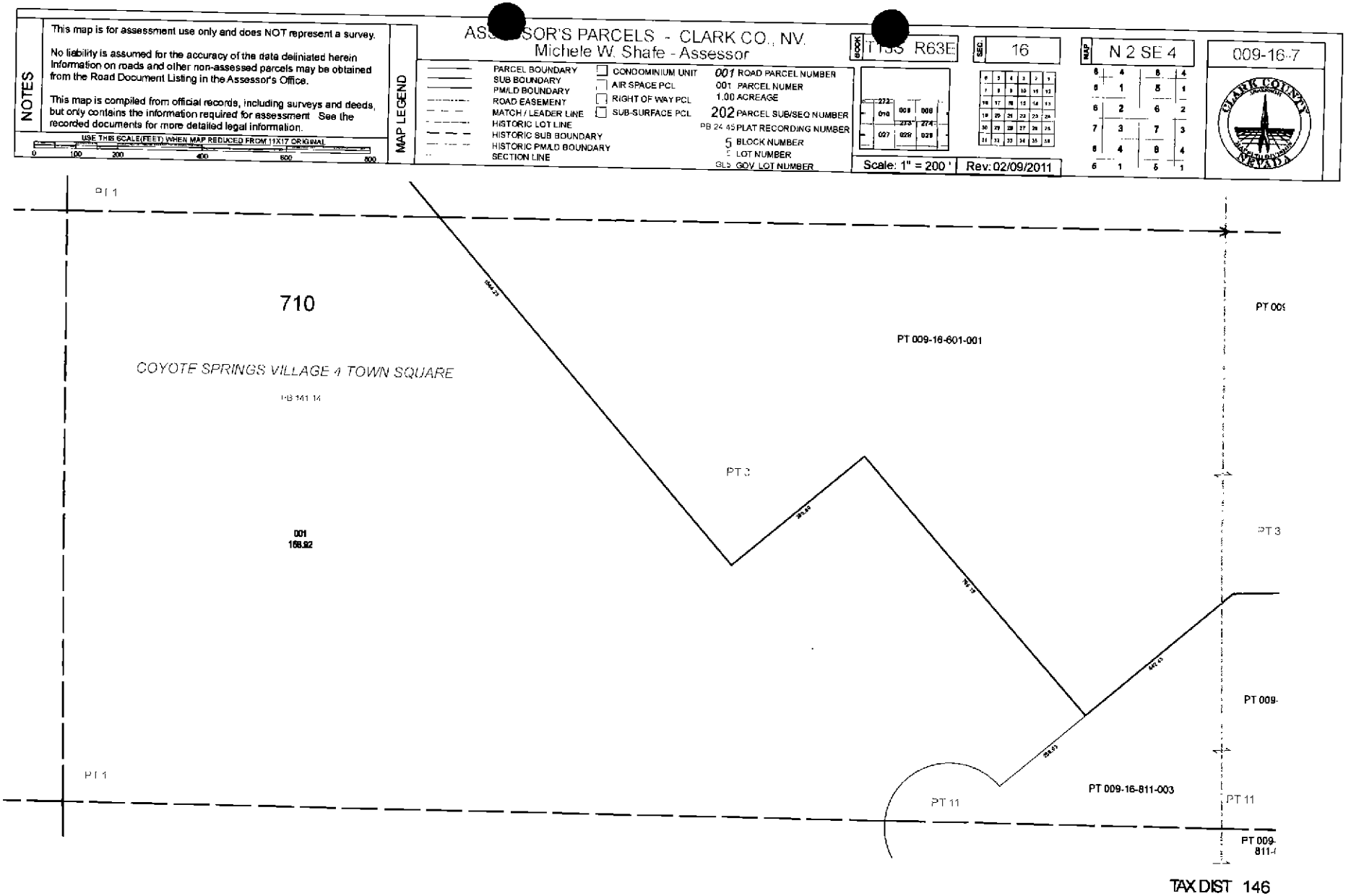
NOTES
This map is for assessment use only and does NOT represent a survey.
No liability is assumed for the accuracy of the data delineated herein
Information on roads and other non-assessed parcels may be obtained
from the Road Document Listing in the Assessor's Office.
This map is compiled from official records, including surveys and deeds,
but only contains the information required for assessment. See the
recorded documents for more detailed legal information.
USE THIS SCALE (FEET) WHEN MAP REDUCED FROM 11X17 ORIGINAL
0 100 200 400 600 800
MAP LEGEND
ASSESSOR'S PARCELS - CLARK CO., NV.
Michele W. Shafe - Assessor
PARCEL BOUNDARY
SUB BOUNDARY
PM/LD BOUNDARY
ROAD EASEMENT
MATCH / LEADER LINE
HISTORIC LOT LINE
HISTORIC SUB BOUNDARY
HISTORIC PM/LD BOUNDARY
SECTION LINE
CONDOMINIUM UNIT
AIR SPACE PCL
RIGHT OF WAY PCL
SUB-SURFACE PCL
001 ROAD PARCEL NUMBER
001 PARCEL NUMER
1.00 ACREAGE
202 PARCEL SUB/SEQ NUMBER
PB 24 45 PLAT RECORDING NUMBER
5 BLOCK NUMBER
LOT NUMBER
GLO GOV LOT NUMBER
BOOK T19S R63E
SEC 16
MAP N 2 SE 4
009-16-7
Scale: 1" = 200 '
Rev: 02/09/2011
CLARK COUNTY NEVADA
PT 1
710
COYOTE SPRINGS VILLAGE 4 TOWN SQUARE
PB 141 14
001
168.92
PT 3
PT 009-16-601-001
PT 009
PT 3
PT 009-
PT 1
PT 11
PT 009-16-811-003
PT 11
PT 009-811-
TAX DIST 146

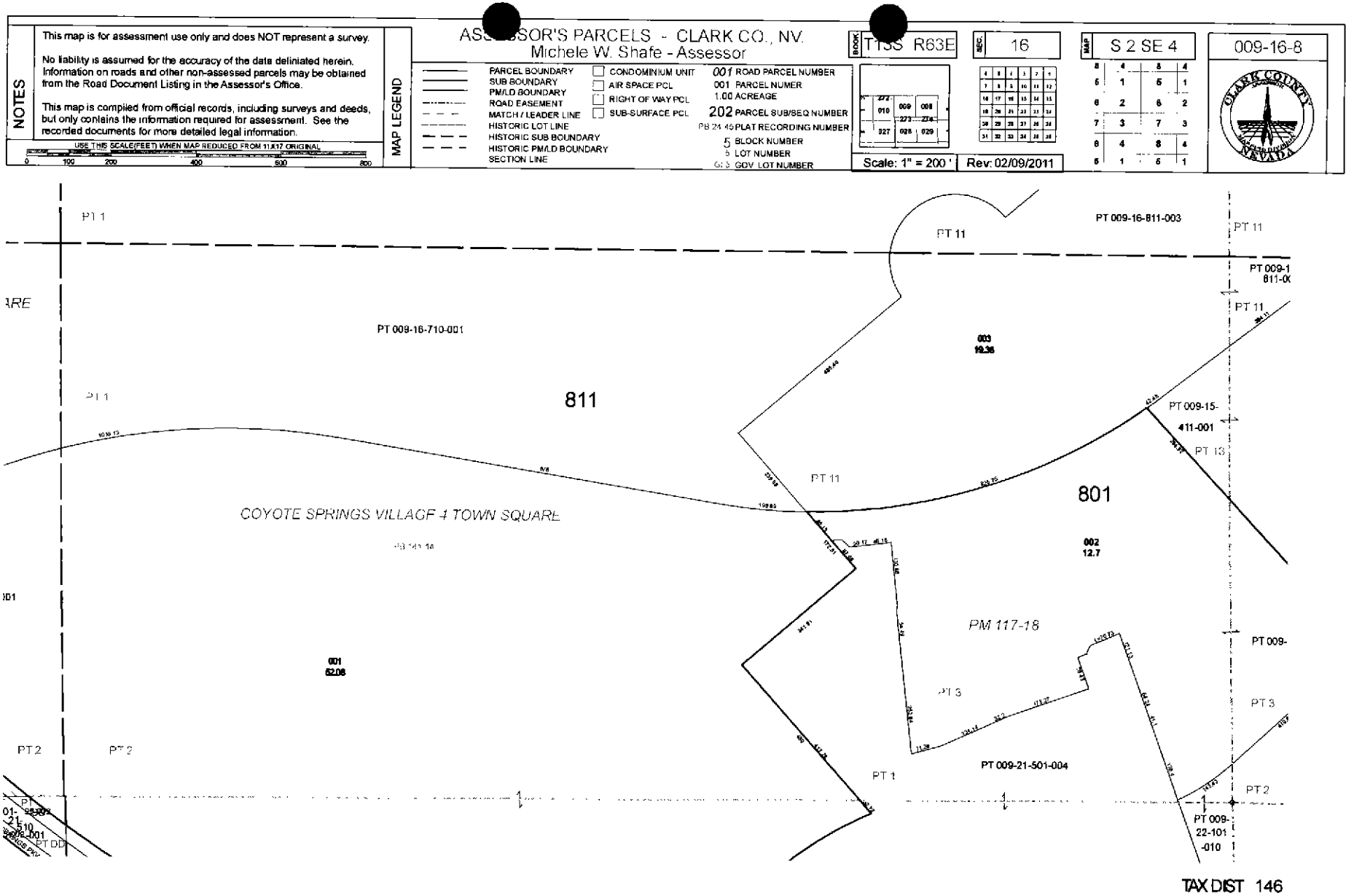
NOTES
This map is for assessment use only and does NOT represent a survey.
No liability is assumed for the accuracy of the data deliniated herein. Information on roads and other non-assessed parcels may be obtained from the Road Document Listing in the Assessor's Office.
This map is compiled from official records, including surveys and deeds, but only contains the information required for assessment. See the recorded documents for more detailed legal information.
USE THIS SCALE(FEET) WHEN MAP REDUCED FROM 11X17 ORIGINAL
0 100 200 400 600 800
MAP LEGEND
PARCEL BOUNDARY
SUB BOUNDARY
PM/LD BOUNDARY
ROAD EASEMENT
MATCH / LEADER LINE
HISTORIC LOT LINE
HISTORIC SUB BOUNDARY
HISTORIC PM/LD BOUNDARY
SECTION LINE
CONDOMINIUM UNIT
AIR SPACE PCL
RIGHT OF WAY PCL
SUB-SURFACE PCL
001 ROAD PARCEL NUMBER
001 PARCEL NUMER
1.00 ACREAGE
202 PARCEL SUB/SEQ NUMBER
PB 24 45 PLAT RECORDING NUMBER
5 BLOCK NUMBER
5 LOT NUMBER
GLS GOV LOT NUMBER
ASSESSOR'S PARCELS - CLARK CO., NV.
Michele W. Shafe - Assessor
BOOK T15S R63E
SEC 16
MAP S 2 SE 4
009-16-8
Scale: 1" = 200 '
Rev: 02/09/2011
PT 1
PT 11
PT 009-16-811-003
PT 009-16-710-001
811
003
19.36
PT 009-15-411-001
PT 13
801
002
12.7
COYOTE SPRINGS VILLAGE 4 TOWN SQUARE
PM 117-16
001
62.06
PT 3
PT 2
PT 009-21-501-004
PT 009-22-101-010
TAX DIST 146

NOTES

This map is for assessment use only and does NOT represent a survey.

No liability is assumed for the accuracy of the data deliniated herein. Information on roads and other non-assessed parcels may be obtained from the Road Document Listing in the Assessor's Office.

This map is compiled from official records, including surveys and deeds, but only contains the information required for assessment. See the recorded documents for more detailed legal information.

USE THIS SCALE(FEET) WHEN MAP REDUCED FROM 11X17 ORIGINAL

0 100 200 400 600 800

MAP LEGEND

ASSESSOR'S PARCELS - CLARK CO., NV
Michele W Shafe - Assessor

PARCEL BOUNDARY
SUB BOUNDARY
PM/LD BOUNDARY
ROAD EASEMENT
MATCH / LEADER LINE
HISTORIC LOT LINE
HISTORIC SUB BOUNDARY
HISTORIC PM/LD BOUNDARY
SECTION LINE

CONDOMINIUM UNIT
AIR SPACE PCL
RIGHT OF WAY PCL
SUB-SURFACE PCL

001 ROAD PARCEL NUMBER
001 PARCEL NUMER
1.00 ACREAGE
202 PARCEL SUB/SEQ NUMBER
PB 24-45 PLAT RECORDING NUMBER
5 BLOCK NUMBER
5 LOT NUMBER
GL5 GOV. LOT NUMBER

BOOK T13S R63E

SEC. 17

MAP N 2 NE 4

009-17-5

Scale: 1" = 200'

Rev: 02/09/2011

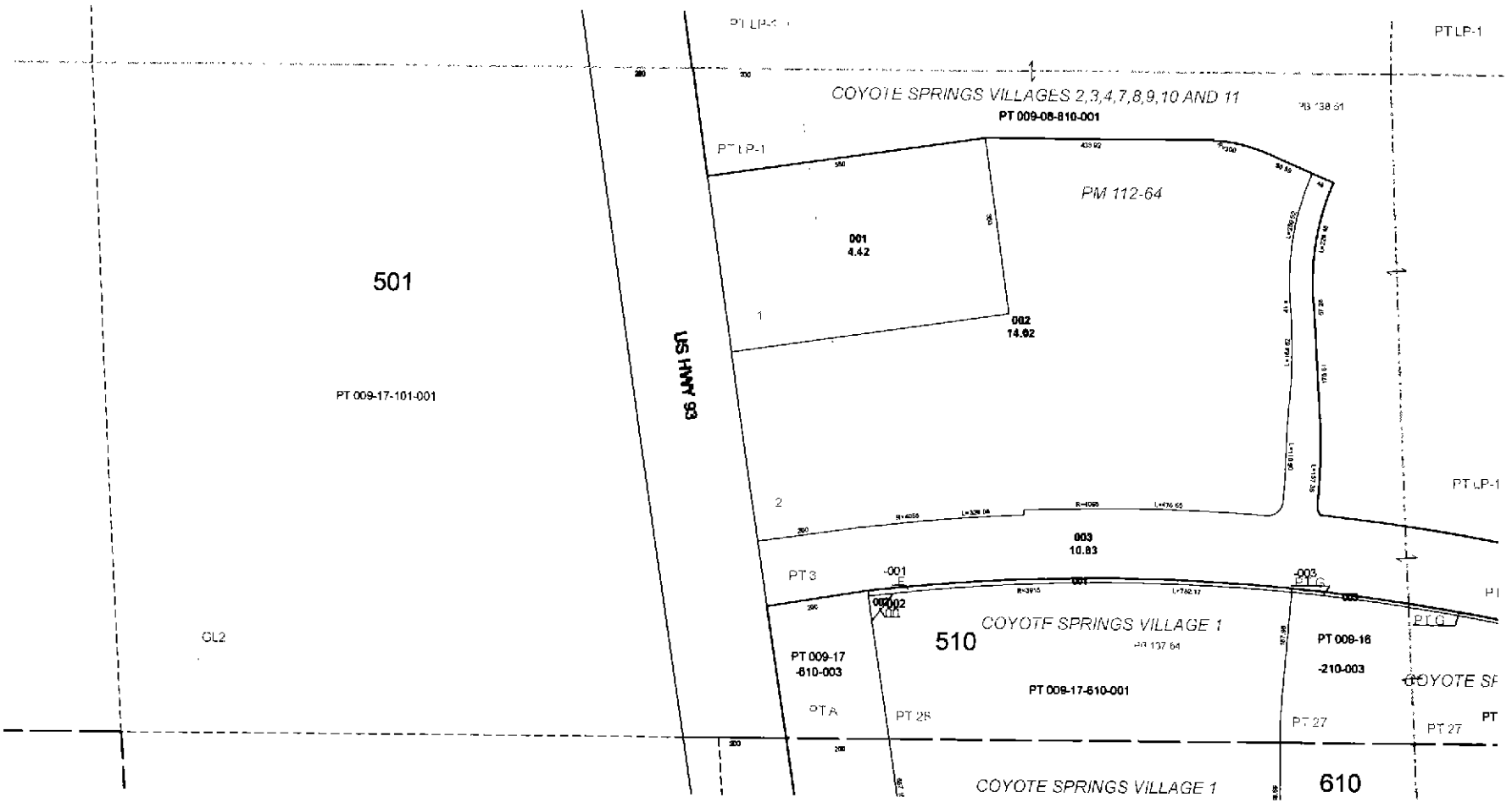

TAX DIST 146

NOTES

This map is for assessment use only and does NOT represent a survey.

No liability is assumed for the accuracy of the data delineated herein. Information on roads and other non-assessed parcels may be obtained from the Road Document Listing in the Assessor's Office.

This map is compiled from official records, including surveys and deeds, but only contains the information required for assessment. See the recorded documents for more detailed legal information.

USE THIS SCALE(FEET) WHEN MAP REDUCED FROM 11X17 ORIGINAL

0 100 200 400 600 800

MAP LEGEND

PARCEL BOUNDARY
SUB BOUNDARY
PM/LD BOUNDARY
ROAD EASEMENT
MATCH / LEADER LINE
HISTORIC LOT LINE
HISTORIC SUB BOUNDARY
HISTORIC PM/LD BOUNDARY
SECTION LINE

CONDOMINIUM UNIT
AIR SPACE PCL
RIGHT OF WAY PCL
SUB-SURFACE PCL

001 ROAD PARCEL NUMBER
001 PARCEL NUMER
1.00 ACREAGE
202 PARCEL SUB/SEQ NUMBER
PB 24-45 PLAT RECORDING NUMBER
5 BLOCK NUMBER
5 LOT NUMBER
GLO GOV. LOT NUMBER

ASSESSOR'S PARCELS - CLARK CO. NV
Michele W Shafe Assessor

BOOK T15S R63E | SEC 17 | MAP S 2 NE 4 | 009-17-6

Scale: 1" = 200 ' | Rev: 02/09/2011

PT 009-17-610-001

PT A | PT 28 | PT 27 | PT 27 | PT 009-1

COYOTE SPRINGS VILLAGE 1
PB 137-64

001
13.42

610

PT 009-16
-210-003

601

PT 009-17-101-001

US HWY 93

003
27.5

PT 25

PT 26

PT 27

COYOTE SPRINGS VILLAGE 1
PB 137-64

PT 009-16
-210-004

002
11.9

PT A | PT 23 | PT 24 | PT 24

PT 009-17-610-002

PT 009-16
-210-004

PT 23 | PT 009-

TAX DIST 146

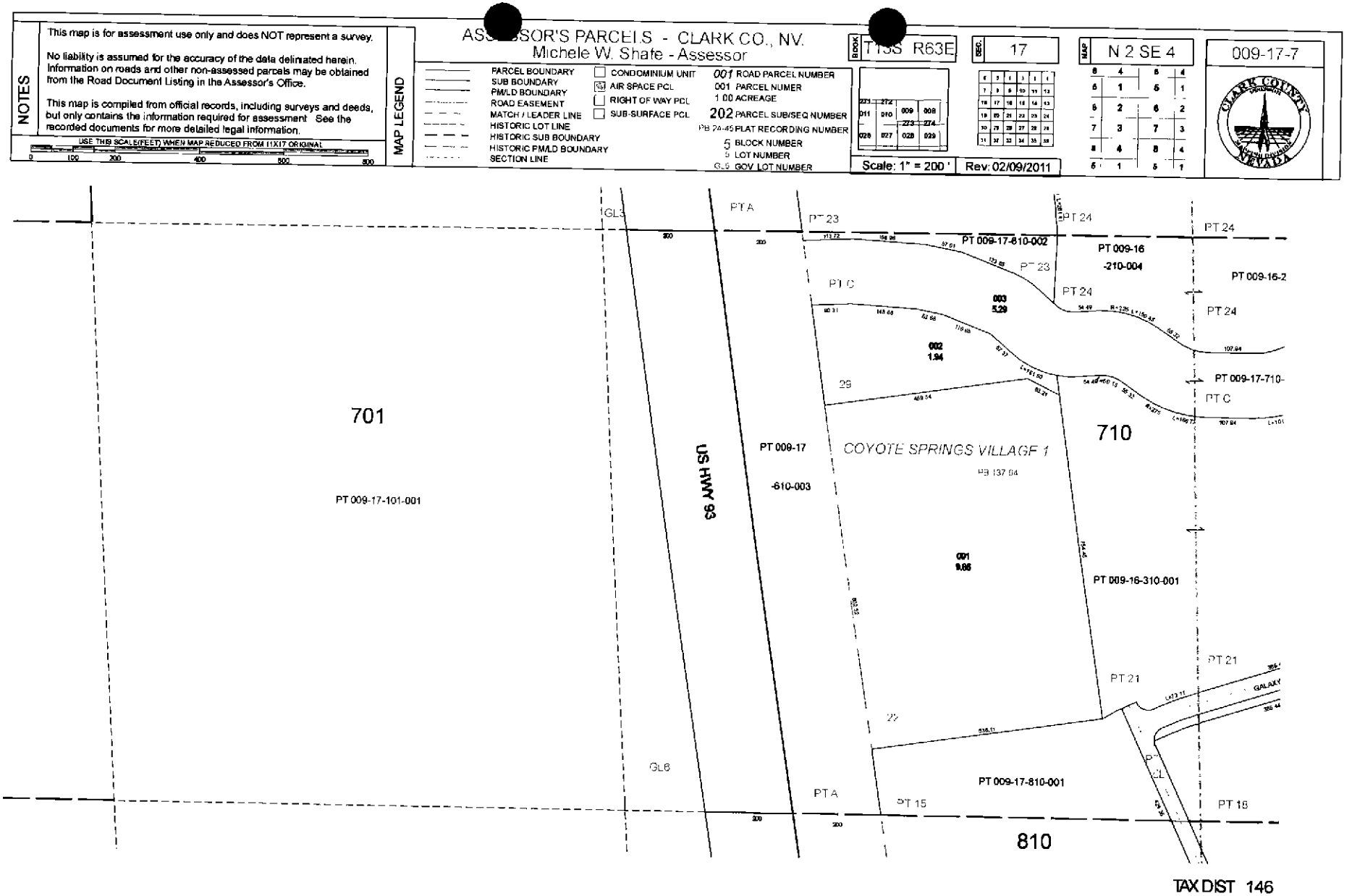
NOTES
This map is for assessment use only and does NOT represent a survey.
No liability is assumed for the accuracy of the data delinated herein. Information on roads and other non-assessed parcels may be obtained from the Road Document Listing in the Assessor's Office.
This map is compiled from official records, including surveys and deeds, but only contains the information required for assessment. See the recorded documents for more detailed legal information.
USE THIS SCALE(FEET) WHEN MAP REDUCED FROM 11X17 ORIGINAL
0 100 200 400 600 800
MAP LEGEND
ASSESSOR'S PARCELS - CLARK CO., NV.
Michele W. Shafe - Assessor
PARCEL BOUNDARY
SUB BOUNDARY
PM/LD BOUNDARY
ROAD EASEMENT
MATCH / LEADER LINE
HISTORIC LOT LINE
HISTORIC SUB BOUNDARY
HISTORIC PM/LD BOUNDARY
SECTION LINE
CONDOMINIUM UNIT
AIR SPACE PCL
RIGHT OF WAY PCL
SUB-SURFACE PCL
001 ROAD PARCEL NUMBER
001 PARCEL NUMER
1.00 ACREAGE
202 PARCEL SUB/SEQ NUMBER
PB 74-45 PLAT RECORDING NUMBER
5 BLOCK NUMBER
5 LOT NUMBER
GL9 GOV LOT NUMBER
BOOK T15S R63E
SEC. 17
MAP N 2 SE 4
009-17-7
Scale: 1" = 200 '
Rev: 02/09/2011
701
PT 009-17-101-001
GL5
GL6
US HWY 95
PT A
PT 009-17
-610-003
PT 009-17-610-002
PT 23
PT 24
PT 009-16
-210-004
PT 009-16-2
PT C
003
5.29
002
1.94
001
9.66
COYOTE SPRINGS VILLAGE 1
PB 137 84
710
PT 009-17-710-
PT 009-16-310-001
PT 009-17-810-001
PT 15
PT 18
PT 21
GALAXY
810
TAX DIST 146

NOTES

This map is for assessment use only and does NOT represent a survey

No liability is assumed for the accuracy of the data delinlated herein. Information on roads and other non-assessed parcels may be obtained from the Road Document Listing in the Assessor's Office.

This map is compiled from official records, including surveys and deeds, but only contains the information required for assessment. See the recorded documents for more detailed legal information.

USE THIS SCALE(FEET) WHEN MAP REDUCED FROM 11X17 ORIGINAL

0 100 200 400 600 800

MAP LEGEND

PARCEL BOUNDARY
SUB BOUNDARY
PM/LD BOUNDARY
ROAD EASEMENT
MATCH / LEADER LINE
HISTORIC LOT LINE
HISTORIC SUB BOUNDARY
HISTORIC PM/LD BOUNDARY
SECTION LINE

CONDOMINIUM UNIT
AIR SPACE PCL
RIGHT OF WAY PCL
SUB-SURFACE PCL

001 ROAD PARCEL NUMBER
001 PARCEL NUMER
1.00 ACREAGE
202 PARCEL SUB/SEQ NUMBER
PB 74-45 PLAT RECORDING NUMBER
5 BLOCK NUMBER
5 LOT NUMBER
GL6 GOV. LOT NUMBER

ASSESSOR'S PARCELS - CLARK CO., NV
Michele W. Shafe - Assessor

BOOK T15S R63E | SEC. 17 | MAP S 2 SE 4 | 009-17-8

Scale: 1" = 200' | Rev: 02/09/2011

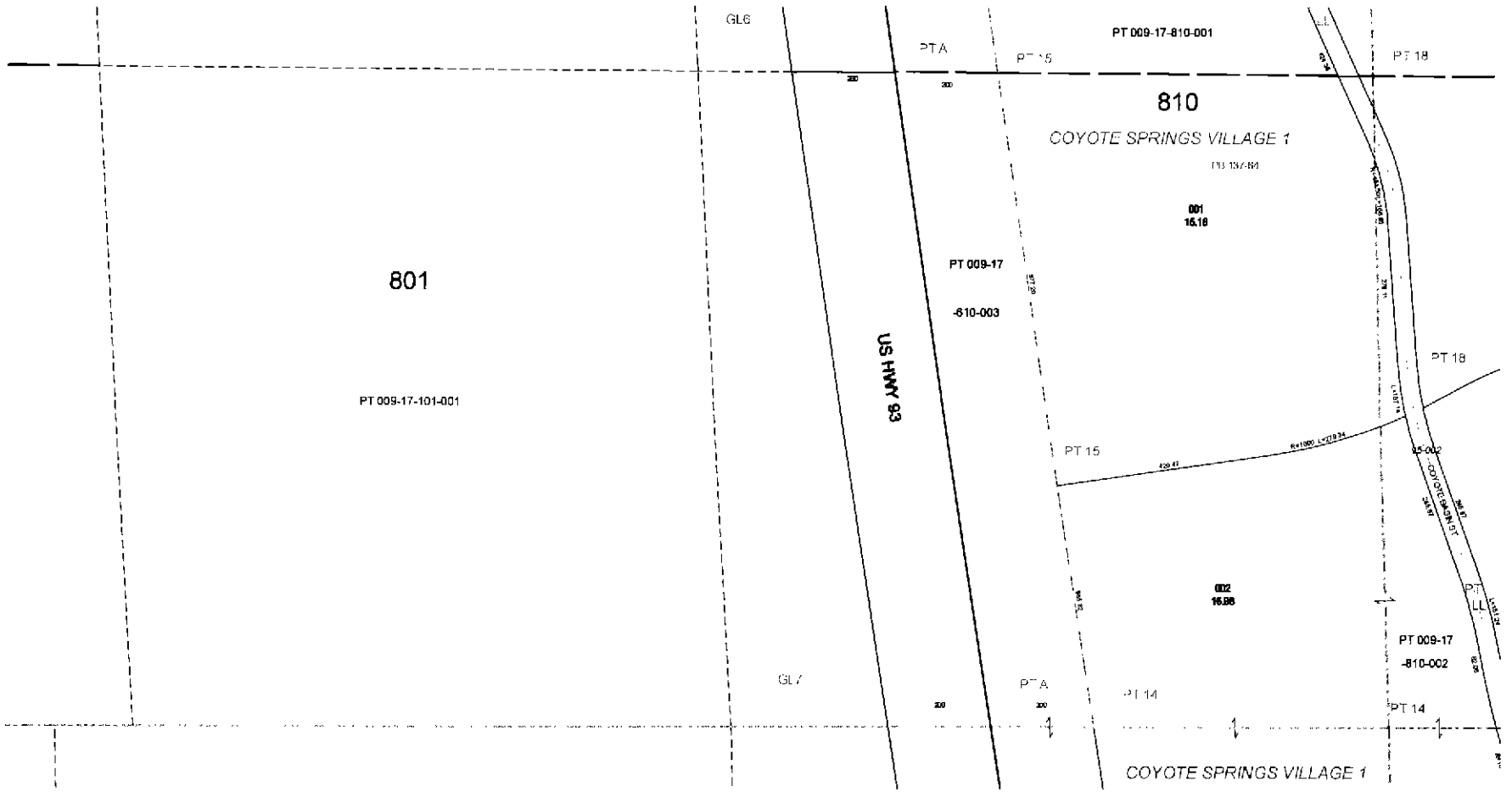

TAX DIST 146

NOTES

This map is for assessment use only and does NOT represent a survey.

No liability is assumed for the accuracy of the data delinieted herein. Information on roads and other non-assessed parcels may be obtained from the Road Document Listing in the Assessor's Office.

This map is compiled from official records, including surveys and deeds, but only contains the information required for assessment. See the recorded documents for more detailed legal information.

USE THIS SCALE(FEET) WHEN MAP REDUCED FROM 11X17 ORIGINAL

0 100 200 400 500 800

MAP LEGEND

PARCEL BOUNDARY
SUB BOUNDARY
PM/LD BOUNDARY
ROAD EASEMENT
MATCH / LEADER LINE
HISTORIC LOT LINE
HISTORIC SUB BOUNDARY
HISTORIC PM/LD BOUNDARY
SECTION LINE

CONDOMINIUM UNIT
AIR SPACE PCL
RIGHT OF WAY PCL
SUB-SURFACE PCL

001 ROAD PARCEL NUMBER
001 PARCEL NUMER
1.00 ACREAGE
202 PARCEL SUB/SEQ NUMBER
PB 24-45 PLAT RECORDING NUMBER
5 BLOCK NUMBER
= LOT NUMBER
GL= GOV. LOT NUMBER

ASSESSOR'S PARCELS - CLARK CO., NV.
Michele W. Shafe - Assessor

BOOK T13S R63E | SEC 20 | MAP N 2 NE 4 | 009-20-5

Scale: 1" = 200 ' | Rev: 02/09/2011

CLARK COUNTY NEVADA

GL7

PT A

PT 14

COYOTE SPRINGS VILLAGE 1

PT 009-17

-610-003

PT 009-17-810-002

PT 009-17-81

501

PT 009-20-101-001

US HWY 93

PT 009-21-110-003

COYOTE SI

PT 13

COYOTE SPRINGS VILLAGE 1

SOUTH

PT 009-21-111-002

GL2

PT A

PT 3

PB 137-54 COYOTE SPRINGS VILLAGE 1 SOUTH

PT 009-21-111-002

TAX DIST 146

NOTES

This map is for assessment use only and does NOT represent a survey.

No liability is assumed for the accuracy of the data deliniated herein. Information on roads and other non-assessed parcels may be obtained from the Road Document Listing in the Assessor's Office.

This map is compiled from official records, including surveys and deeds, but only contains the information required for assessment. See the recorded documents for more detailed legal information.

USE THIS SCALE(FEET) WHEN MAP REDUCED FROM 11X17 ORIGINAL

0 100 200 400 600 800

MAP LEGEND

PARCEL BOUNDARY
SUB BOUNDARY
PM/LD BOUNDARY
ROAD EASEMENT
MATCH / LEADER LINE
HISTORIC LOT LINE
HISTORIC SUB BOUNDARY
HISTORIC PM/LD BOUNDARY
SECTION LINE

CONDOMINIUM UNIT
AIR SPACE PCL
RIGHT OF WAY PCL
SUB-SURFACE PCL

001 ROAD PARCEL NUMBER
001 PARCEL NUMER
1.00 ACREAGE
202 PARCEL SUB/SEQ NUMBER
PB 24-45 PLAT RECORDING NUMBER
5 BLOCK NUMBER
5 LOT NUMBER
GLS GOV. LOT NUMBER

ASSESSOR'S PARCELS - CLARK CO. NV.
Michele W. Shafe - Assessor

BOOK T13S R63E | SEC. 20 | MAP S 2 NE 4 | 009-20-6

Scale: 1" = 200 ' | Rev: 02/09/2011

CLARK COUNTY NEVADA

GL 2

601

PT 009-20-101-001

GL 7

PT A

PT 3

PB 140-57

PT 3

COYOTE SPRINGS VILLAGE 1 SOUTH

PT 009-21-111-002

PT 3

PB 137-64

PT 009-17-610-003

PT 009-21-111-002

PT A

PT 3

610

001

C-M

US HWY 93

PT 009-21-310-003

PT 009-21-310-002

PB 140-57

PT A

PT 11

PT

TAX DIST 146

NOTES

This map is for assessment use only and does NOT represent a survey.

No liability is assumed for the accuracy of the data delinlated herein. Information on roads and other non-assessed parcels may be obtained from the Road Document Listing in the Assessor's Office.

This map is compiled from official records, including surveys and deeds, but only contains the information required for assessment. See the recorded documents for more detailed legal information

USE THIS SCALE(FEET) WHEN MAP REDUCED FROM 11X17 ORIGINAL

0 100 200 400 600 800

MAP LEGEND

ASSESSOR'S PARCELS - CLARK CO., NV
Michele W Shafe - Assessor

PARCEL BOUNDARY	CONDOMINIUM UNIT	001	ROAD PARCEL NUMBER
SUB BOUNDARY	AIR SPACE PCL	001	PARCEL NUMER
PM/LD BOUNDARY	RIGHT OF WAY PCL	1.00	ACREAGE
ROAD EASEMENT	SUB-SURFACE PCL	202	PARCEL SUB/SEQ NUMBER
MATCH / LEADER LINE		PB 24-45	PLAT RECORDING NUMBER
HISTORIC LOT LINE		5	BLOCK NUMBER
HISTORIC SUB BOUNDARY		5	LOT NUMBER
HISTORIC PM/LD BOUNDARY		CL5	GOV LOT NUMBER
SECTION LINE			

BOOK T15S R63E

SEC. 20

MAP N 2 SE 4

009-20-7

Scale: 1" = 200'

Rev: 02/09/2011

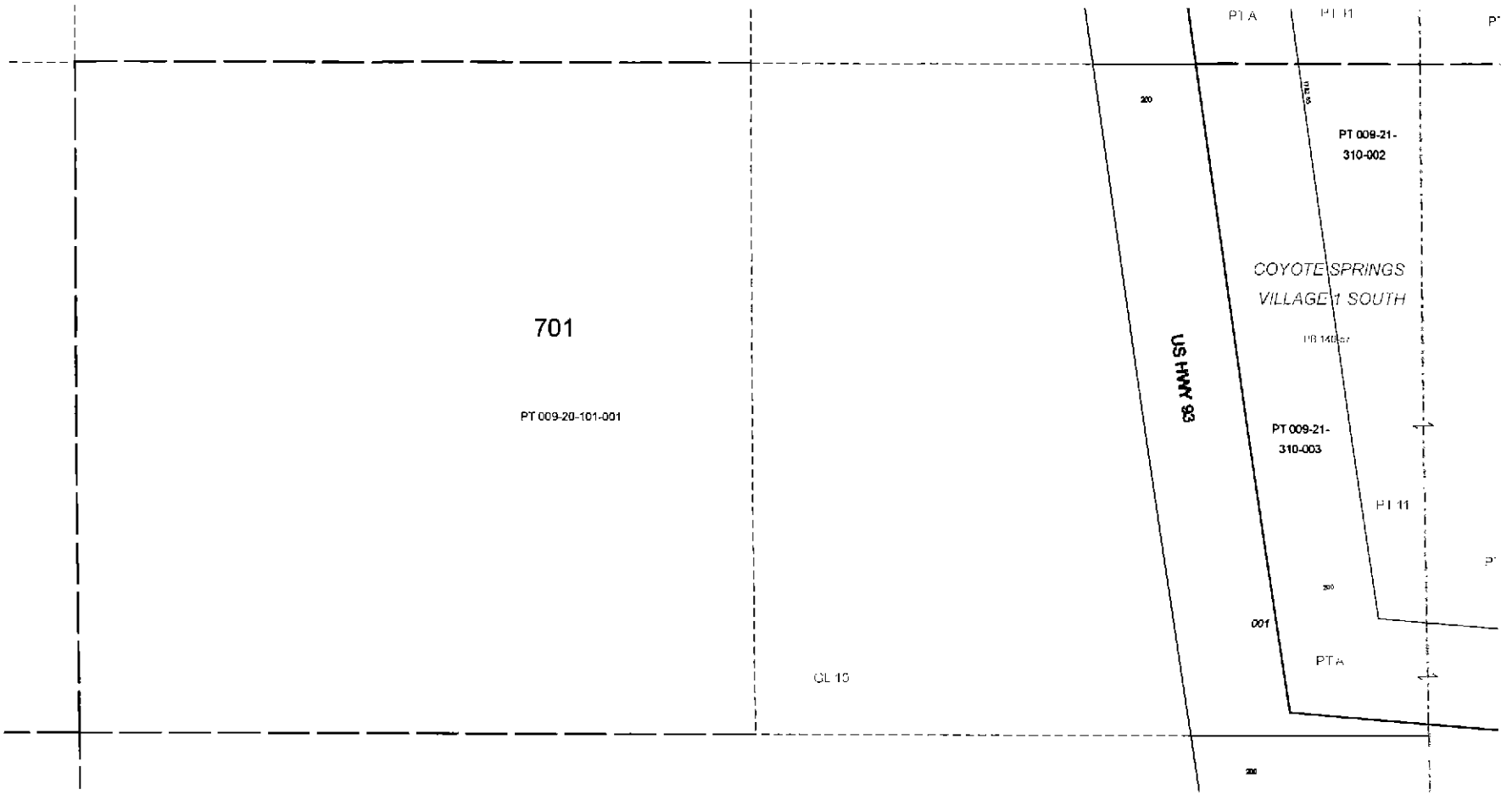

TAX DIST 146

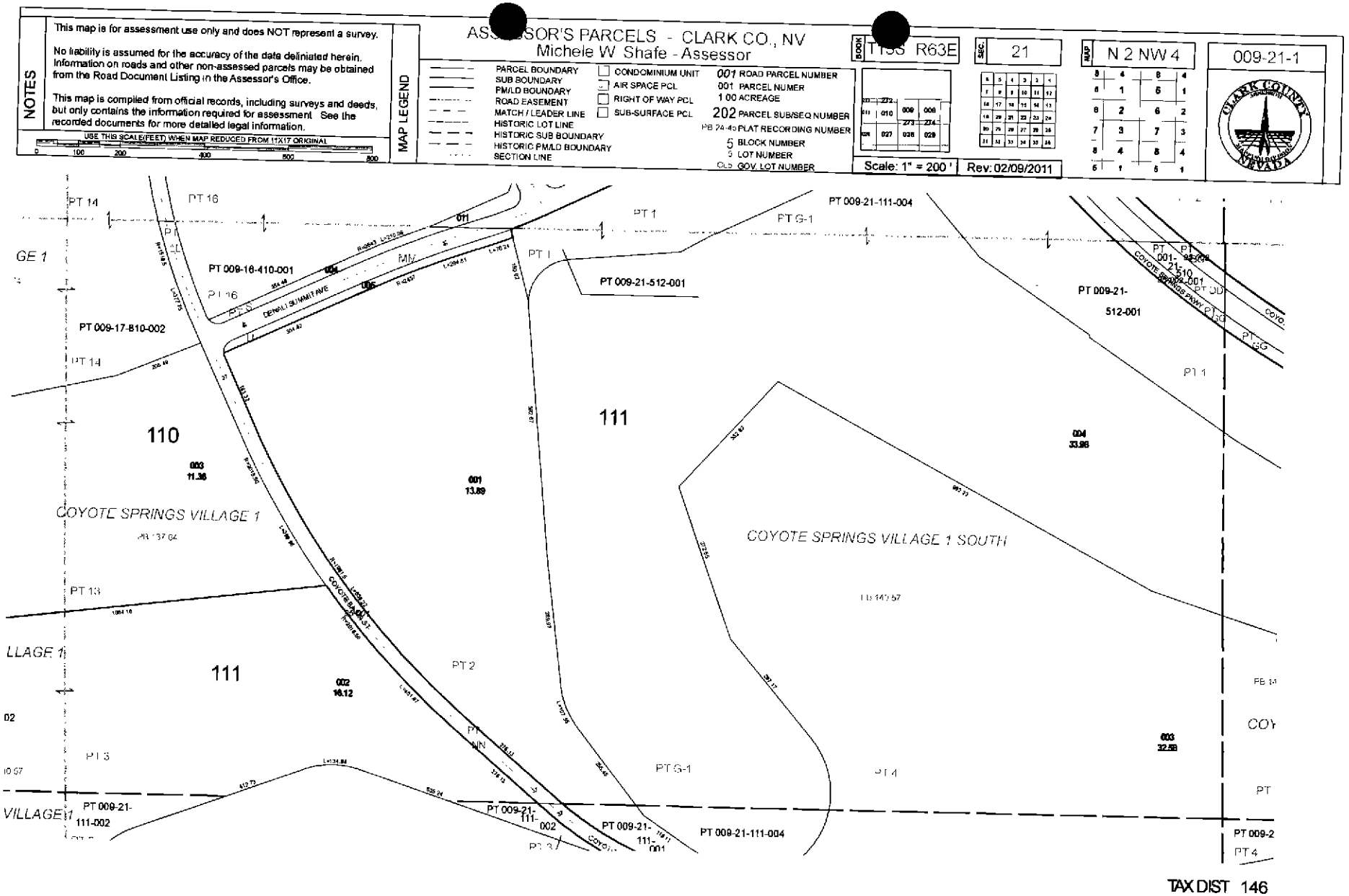
NOTES
This map is for assessment use only and does NOT represent a survey.
No liability is assumed for the accuracy of the data delineated herein. Information on roads and other non-assessed parcels may be obtained from the Road Document Listing in the Assessor's Office.
This map is compiled from official records, including surveys and deeds, but only contains the information required for assessment. See the recorded documents for more detailed legal information.
USE THIS SCALE(FEET) WHEN MAP REDUCED FROM 11X17 ORIGINAL
0 100 200 400 600 800
MAP LEGEND
PARCEL BOUNDARY
SUB BOUNDARY
PM/LD BOUNDARY
ROAD EASEMENT
MATCH / LEADER LINE
HISTORIC LOT LINE
HISTORIC SUB BOUNDARY
HISTORIC PM/LD BOUNDARY
SECTION LINE
CONDOMINIUM UNIT
AIR SPACE PCL
RIGHT OF WAY PCL
SUB-SURFACE PCL
001 ROAD PARCEL NUMBER
001 PARCEL NUMER
1.00 ACREAGE
202 PARCEL SUB/SEQ NUMBER
PB 74-45 PLAT RECORDING NUMBER
5 BLOCK NUMBER
5 LOT NUMBER
GOV. LOT NUMBER
ASSESSOR'S PARCELS - CLARK CO., NV
Michele W Shafe - Assessor
BOOK T15S R63E
SEC. 21
MAP N 2 NW 4
009-21-1
Scale: 1" = 200 '
Rev: 02/09/2011
CLARK COUNTY NEVADA
PT 14
PT 16
PT 1
PT G-1
PT 009-21-111-004
PT 009-16-410-001
PT 009-21-512-001
PT 009-17-810-002
DENALI SUMMIT AVE
COYOTE SPRINGS PKWY
110
111
COYOTE SPRINGS VILLAGE 1
COYOTE SPRINGS VILLAGE 1 SOUTH
PT 13
PT 2
PT 3
PT 4
PT 009-21-111-002
PT 009-21-111-001
TAX DIST 146

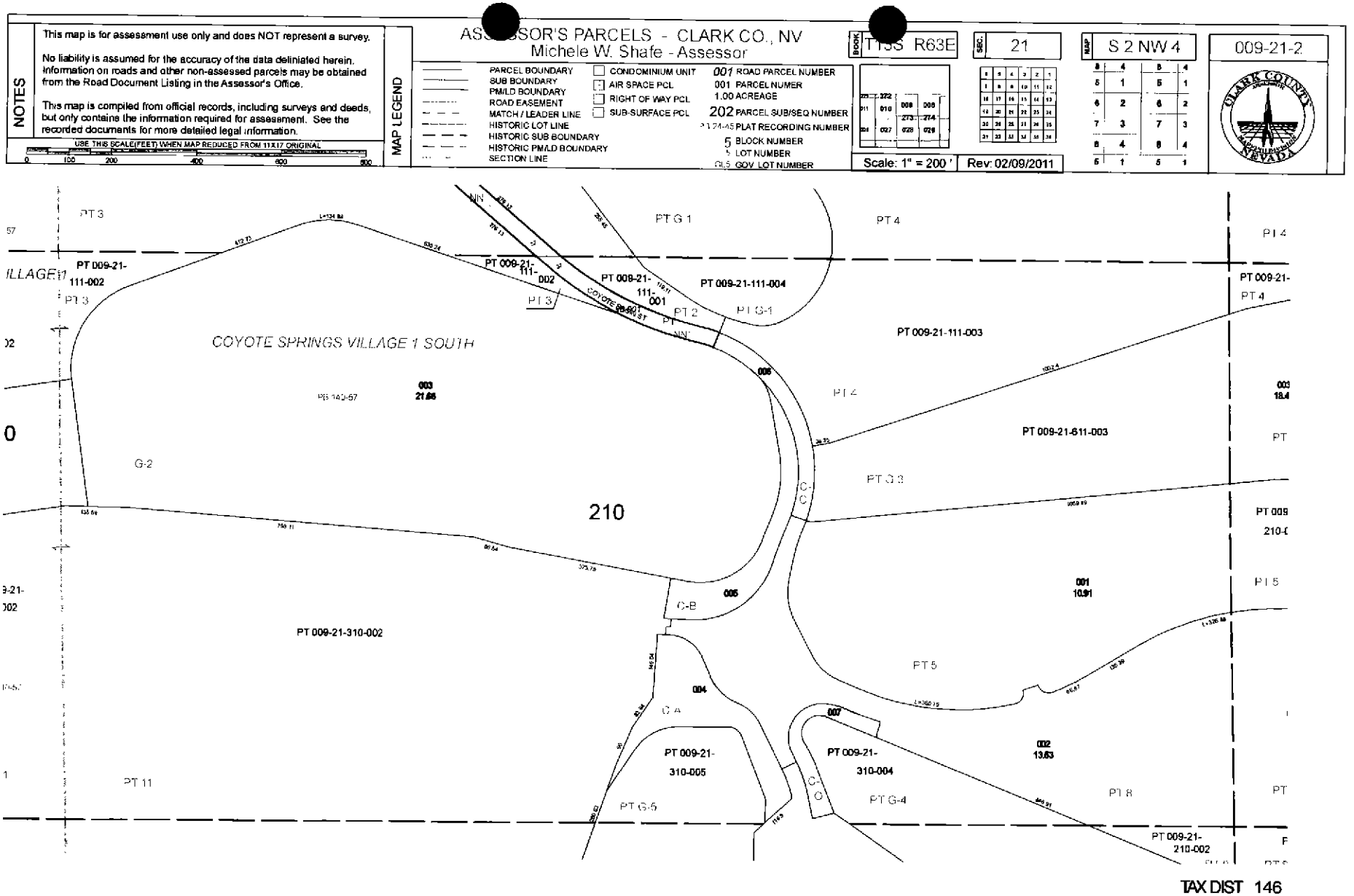
NOTES
This map is for assessment use only and does NOT represent a survey.
No liability is assumed for the accuracy of the data deliniated herein. Information on roads and other non-assessed parcels may be obtained from the Road Document Listing in the Assessor's Office.
This map is compiled from official records, including surveys and deeds, but only contains the information required for assessment. See the recorded documents for more detailed legal information.
USE THIS SCALE(FEET) WHEN MAP REDUCED FROM 11X17 ORIGINAL
0 100 200 400 600 800
MAP LEGEND
PARCEL BOUNDARY
SUB BOUNDARY
PM/LD BOUNDARY
ROAD EASEMENT
MATCH / LEADER LINE
HISTORIC LOT LINE
HISTORIC SUB BOUNDARY
HISTORIC PM/LD BOUNDARY
SECTION LINE
CONDOMINIUM UNIT
AIR SPACE PCL
RIGHT OF WAY PCL
SUB-SURFACE PCL
001 ROAD PARCEL NUMBER
001 PARCEL NUMER
1.00 ACREAGE
202 PARCEL SUB/SEQ NUMBER
PLAT RECORDING NUMBER
5 BLOCK NUMBER
LOT NUMBER
GOV LOT NUMBER
ASSESSOR'S PARCELS - CLARK CO., NV
Michele W. Shafe - Assessor
BOOK T15S R63E
SEC. 21
MAP S 2 NW 4
009-21-2
CLARK COUNTY NEVADA
Scale: 1" = 200 '
Rev: 02/09/2011
COYOTE SPRINGS VILLAGE 1 SOUTH
PB 140-67
003 21.86
210
PT 009-21-111-002
PT 009-21-111-001
PT 009-21-111-004
PT 009-21-111-003
PT 009-21-611-003
PT 009-21-310-002
PT 009-21-310-005
PT 009-21-310-004
PT 009-21-210-002
001 10.91
002 13.63
004
005
007
C-B
C-A
C-O
PT 3
PT G-1
PT 4
PT 2
PT G-2
PT G-3
PT 5
PT 11
PT G-5
PT G-4
PT 8
TAX DIST 146

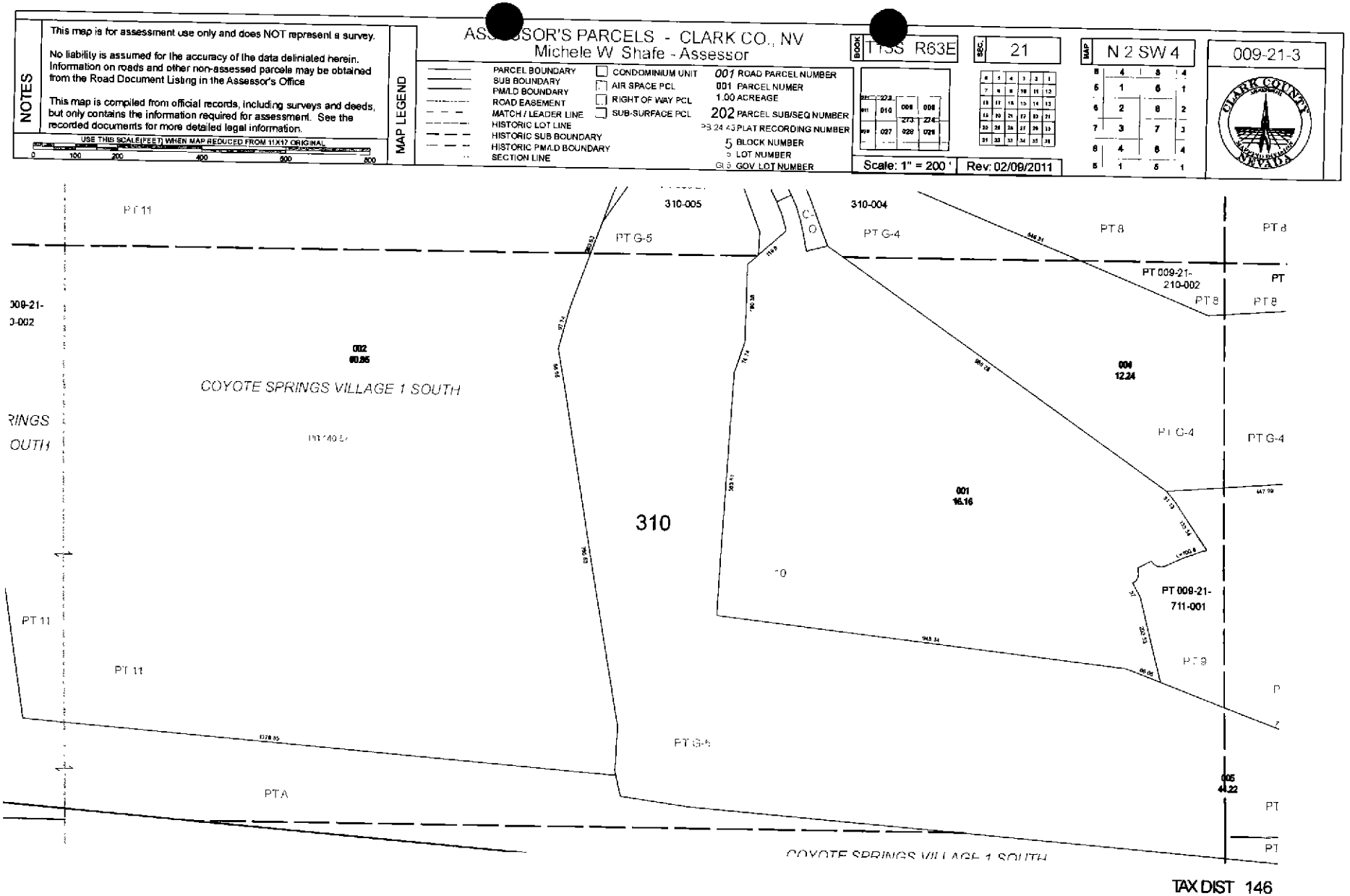
NOTES
This map is for assessment use only and does NOT represent a survey.
No liability is assumed for the accuracy of the data delineated herein. Information on roads and other non-assessed parcels may be obtained from the Road Document Listing in the Assessor's Office
This map is compiled from official records, including surveys and deeds, but only contains the information required for assessment. See the recorded documents for more detailed legal information.
USE THIS SCALE(FEET) WHEN MAP REDUCED FROM 11X17 ORIGINAL
0 100 200 400 600 800
MAP LEGEND
PARCEL BOUNDARY
SUB BOUNDARY
PM/LD BOUNDARY
ROAD EASEMENT
MATCH / LEADER LINE
HISTORIC LOT LINE
HISTORIC SUB BOUNDARY
HISTORIC PM/LD BOUNDARY
SECTION LINE
CONDOMINIUM UNIT
AIR SPACE PCL
RIGHT OF WAY PCL
SUB-SURFACE PCL
001 ROAD PARCEL NUMBER
001 PARCEL NUMER
1.00 ACREAGE
202 PARCEL SUB/SEQ NUMBER
PB 24 45 PLAT RECORDING NUMBER
5 BLOCK NUMBER
5 LOT NUMBER
GLO GOV LOT NUMBER
ASSESSOR'S PARCELS - CLARK CO., NV
Michele W Shafe - Assessor
BOOK T15S R63E
SEC. 21
MAP N 2 SW 4
009-21-3
Scale: 1" = 200 '
Rev: 02/08/2011
CLARK COUNTY NEVADA
PT 11
310-005
310-004
PT G-5
PT G-4
PT 8
PT 009-21-210-002
002 60.85
COYOTE SPRINGS VILLAGE 1 SOUTH
004 12.24
001 16.16
310
PT 009-21-711-001
PT 9
005 41.22
PT A
COYOTE SPRINGS VILLAGE 1 SOUTH
TAX DIST 146

NOTES

This map is for assessment use only and does NOT represent a survey.

No liability is assumed for the accuracy of the data deliniated herein. Information on roads and other non-assessed parcels may be obtained from the Road Document Listing in the Assessor's Office

This map is compiled from official records, including surveys and deeds, but only contains the information required for assessment. See the recorded documents for more detailed legal information.

USE THIS SCALE(FEET) WHEN MAP REDUCED FROM 11X17 ORIGINAL

0 100 200 400 600 800

MAP LEGEND

ASSESSOR'S PARCELS - CLARK CO , NV.
Michele W. Shafe - Assessor

PARCEL BOUNDARY	CONDOMINIUM UNIT	001	ROAD PARCEL NUMBER
SUB BOUNDARY	AIR SPACE PCL	001	PARCEL NUMER
PM/LD BOUNDARY	RIGHT OF WAY PCL	1.00	ACREAGE
ROAD EASEMENT	SUB-SURFACE PCL	202	PARCEL SUB/SEQ NUMBER
MATCH / LEADER LINE		PB 24 45	PLAT RECORDING NUMBER
HISTORIC LOT LINE		5	BLOCK NUMBER
HISTORIC SUB BOUNDARY		5	LOT NUMBER
HISTORIC PM/LD BOUNDARY		GL5	GOV LOT NUMBER
SECTION LINE			

BOOK T15S R63E

SEC. 21

MAP S 2 SW 4

009-21-4

Scale: 1" = 200 '

Rev: 02/09/2011

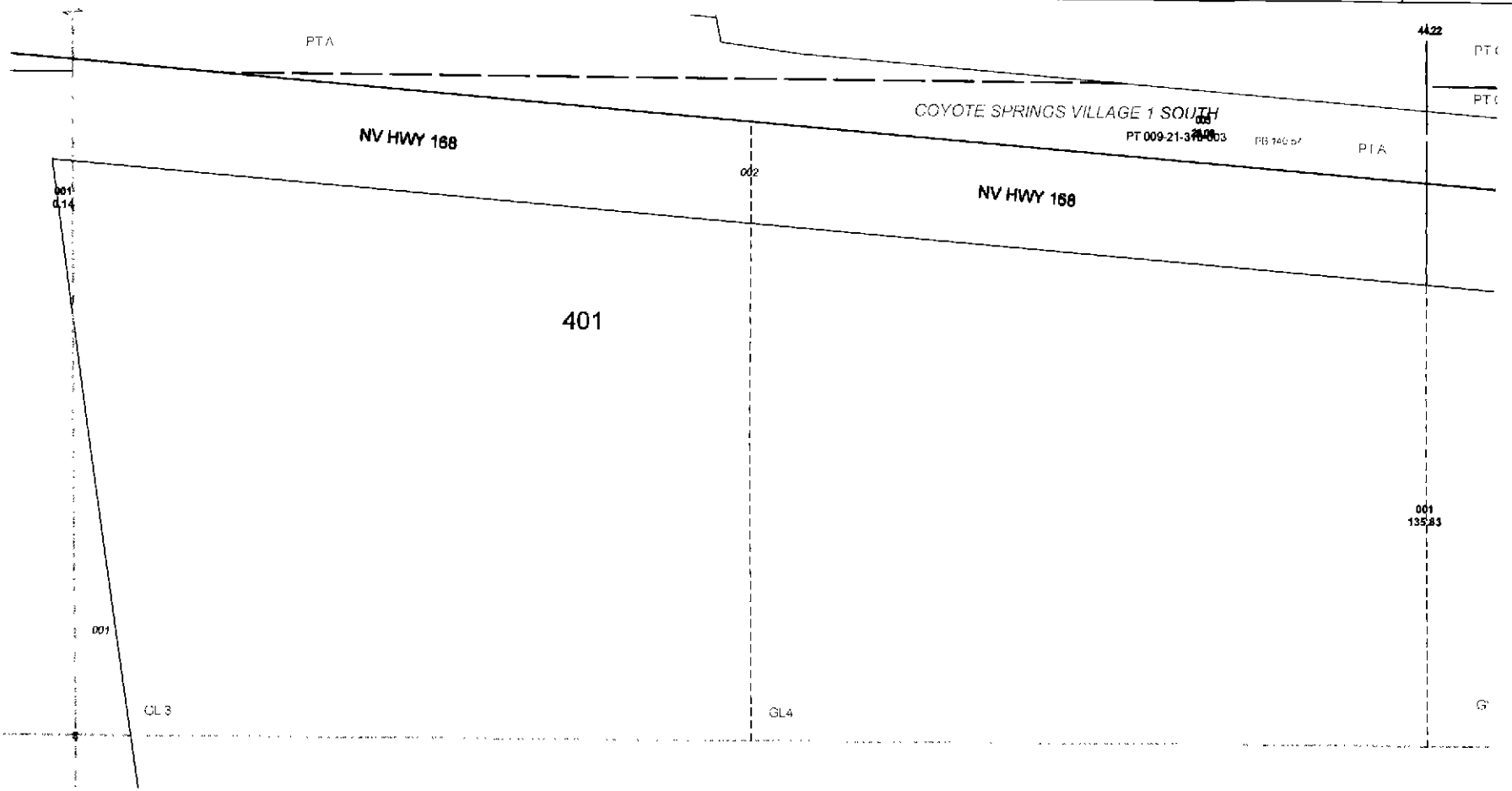

TAX DIST 146

NOTES

This map is for assessment use only and does NOT represent a survey.

No liability is assumed for the accuracy of the data deliniated herein. Information on roads and other non-assessed parcels may be obtained from the Road Document Listing in the Assessor's Office.

This map is compiled from official records, including surveys and deeds, but only contains the information required for assessment. See the recorded documents for more detailed legal information.

USE THIS SCALE(FEET) WHEN MAP REDUCED FROM 11X17 ORIGINAL

0 100 200 400 600 800

MAP LEGEND

ASSESSOR'S PARCELS - CLARK CO., NV.
Michele W. Shate - Assessor

PARCEL BOUNDARY	CONDOMINIUM UNIT	001	ROAD PARCEL NUMBER
SUB BOUNDARY	AIR SPACE PCL	001	PARCEL NUMER
PM/LD BOUNDARY	RIGHT OF WAY PCL	1 00	ACREAGE
ROAD EASEMENT	SUB-SURFACE PCL	202	PARCEL SUB/SEQ NUMBER
MATCH / LEADER LINE		PB 24-45	PLAT RECORDING NUMBER
HISTORIC LOT LINE		5	BLOCK NUMBER
HISTORIC SUB BOUNDARY		5	LOT NUMBER
HISTORIC PM/LD BOUNDARY		315	GOV. LOT NUMBER
SECTION LINE			

BOOK T13S R63E | SEC. 21 | MAP N 2 NE 4 | 009-21-5

Scale: 1" = 200' | Rev 06/03/2011

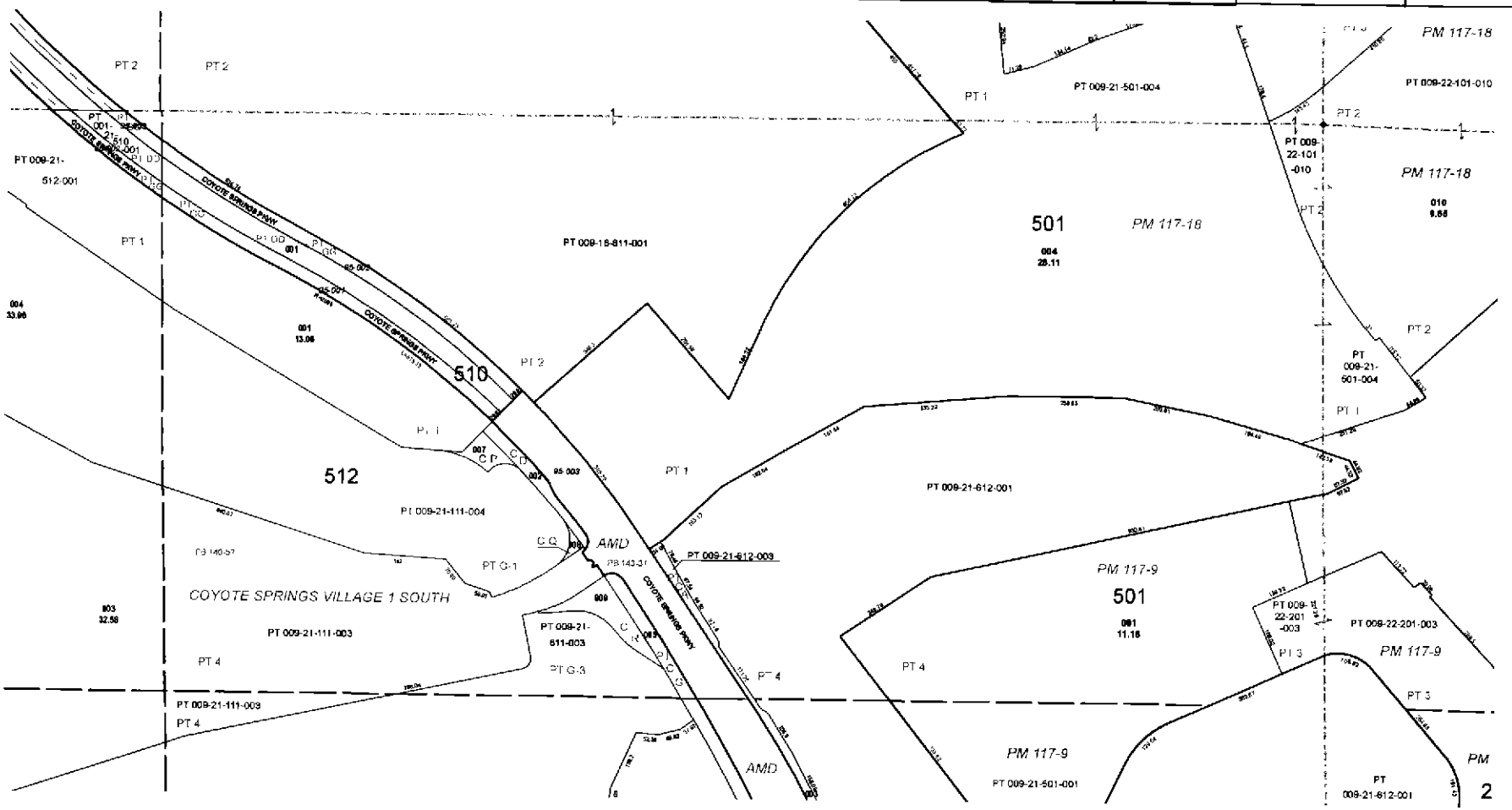

TAX DIST 146

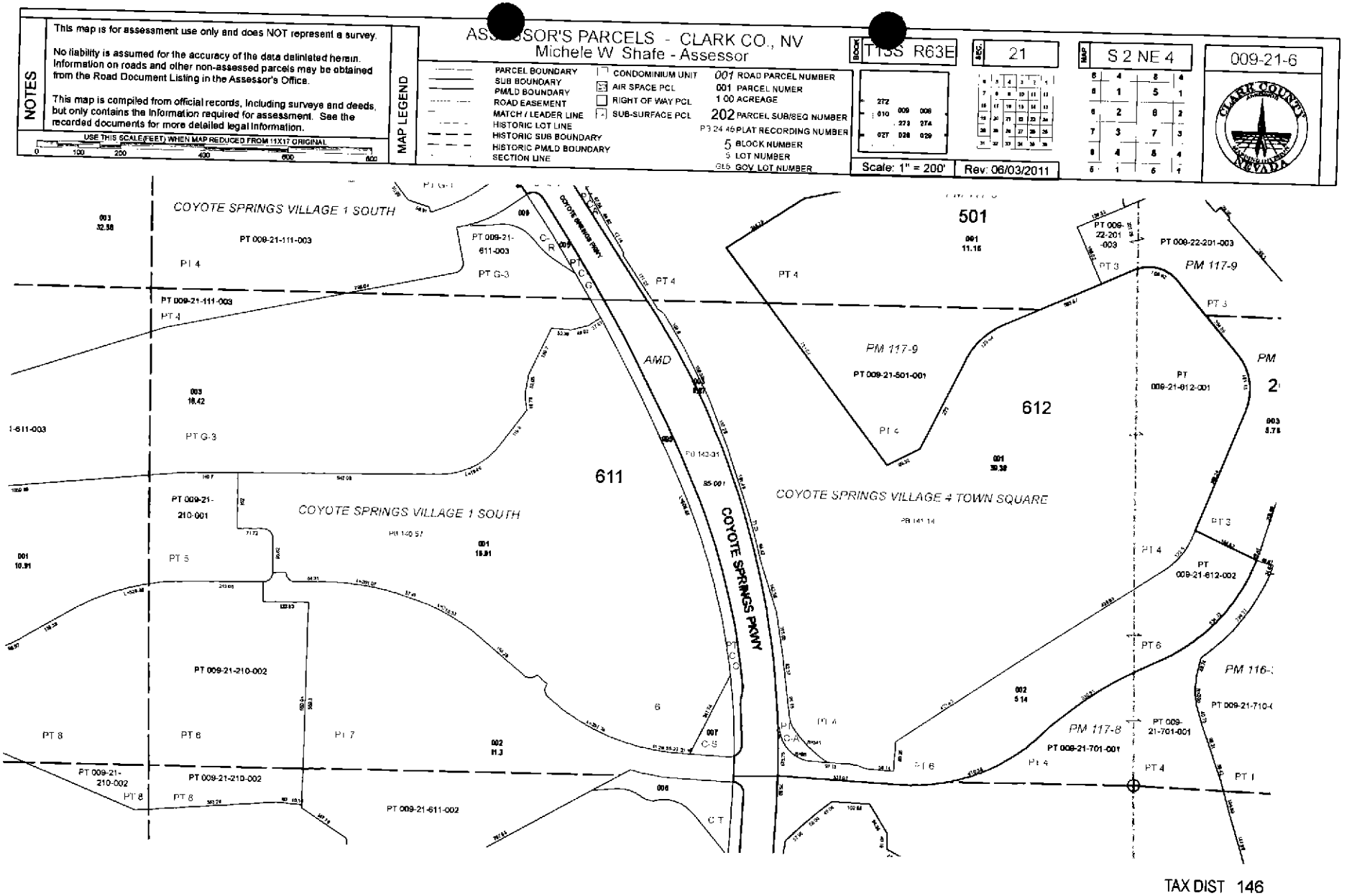
NOTES
This map is for assessment use only and does NOT represent a survey.
No liability is assumed for the accuracy of the data delinlated herein. Information on roads and other non-assessed parcels may be obtained from the Road Document Listing in the Assessor's Office.
This map is compiled from official records, including surveys and deeds, but only contains the information required for assessment. See the recorded documents for more detailed legal information.
USE THIS SCALE (FEET) WHEN MAP REDUCED FROM 11X17 ORIGINAL
0 100 200 400 600 800
MAP LEGEND
PARCEL BOUNDARY
SUB BOUNDARY
PM/LD BOUNDARY
ROAD EASEMENT
MATCH / LEADER LINE
HISTORIC LOT LINE
HISTORIC SUB BOUNDARY
HISTORIC PM/LD BOUNDARY
SECTION LINE
CONDOMINIUM UNIT
AIR SPACE PCL
RIGHT OF WAY PCL
SUB-SURFACE PCL
001 ROAD PARCEL NUMBER
001 PARCEL NUMER
1.00 ACREAGE
202 PARCEL SUB/SEQ NUMBER
P3 24 46 PLAT RECORDING NUMBER
5 BLOCK NUMBER
5 LOT NUMBER
GLS GOV LOT NUMBER
ASSESSOR'S PARCELS - CLARK CO., NV
Michele W Shafe - Assessor
BOOK T15S R63E
SEC. 21
MAP S 2 NE 4
009-21-6
Scale: 1" = 200'
Rev: 06/03/2011
COYOTE SPRINGS VILLAGE 1 SOUTH
PT 009-21-111-003
PT 009-21-611-003
COYOTE SPRINGS PKWY
AMD
611
612
501
PM 117-9
PT 009-21-501-001
COYOTE SPRINGS VILLAGE 4 TOWN SQUARE
PB 141 14
PT 009-21-612-001
PT 009-21-612-002
PT 009-21-210-001
PT 009-21-210-002
PT 009-21-611-002
PT 009-22-201-003
PT 009-21-701-001
PM 117-8
PM 116-
PT 009-21-710-
TAX DIST 146

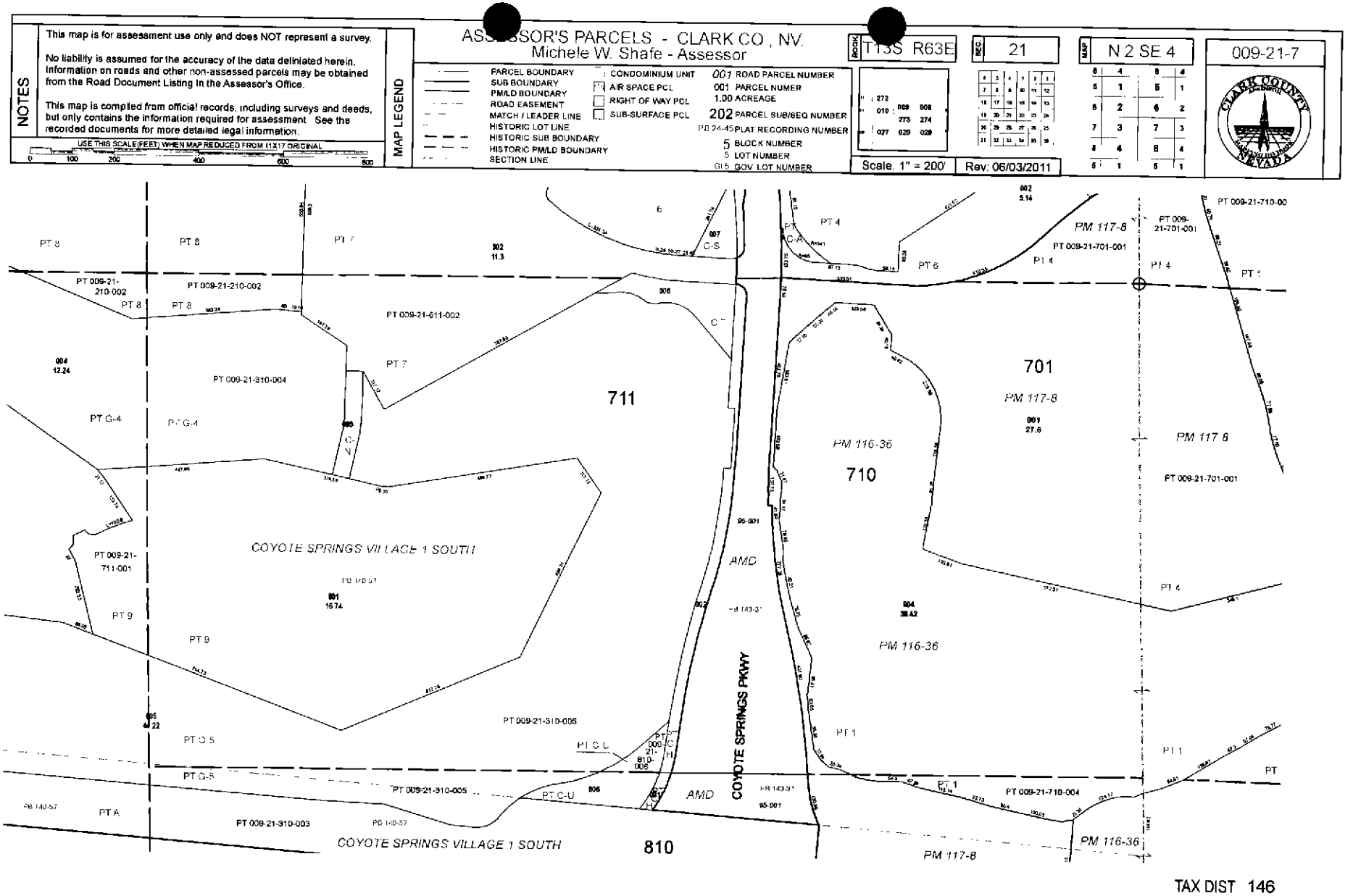
NOTES
This map is for assessment use only and does NOT represent a survey.
No liability is assumed for the accuracy of the data delineated herein. Information on roads and other non-assessed parcels may be obtained from the Road Document Listing in the Assessor's Office.
This map is compiled from official records, including surveys and deeds, but only contains the information required for assessment. See the recorded documents for more detailed legal information.
USE THIS SCALE(FEET) WHEN MAP REDUCED FROM 11X17 ORIGINAL
0 100 200 400 600 800
MAP LEGEND
ASSESSOR'S PARCELS - CLARK CO., NV.
Michele W. Shafe - Assessor
PARCEL BOUNDARY
SUB BOUNDARY
PM/LD BOUNDARY
ROAD EASEMENT
MATCH / LEADER LINE
HISTORIC LOT LINE
HISTORIC SUB BOUNDARY
HISTORIC PM/LD BOUNDARY
SECTION LINE
CONDOMINIUM UNIT
AIR SPACE PCL
RIGHT OF WAY PCL
SUB-SURFACE PCL
001 ROAD PARCEL NUMBER
001 PARCEL NUMER
1.00 ACREAGE
202 PARCEL SUB/SEQ NUMBER
PB 24-45 PLAT RECORDING NUMBER
5 BLOCK NUMBER
5 LOT NUMBER
GLS GOV. LOT NUMBER
T13S R63E
21
N 2 SE 4
009-21-7
Scale: 1" = 200'
Rev: 06/03/2011
711
710
701
810
PM 116-36
PM 117-8
COYOTE SPRINGS VILLAGE 1 SOUTH
COYOTE SPRINGS PKWY
AMD
TAX DIST 146

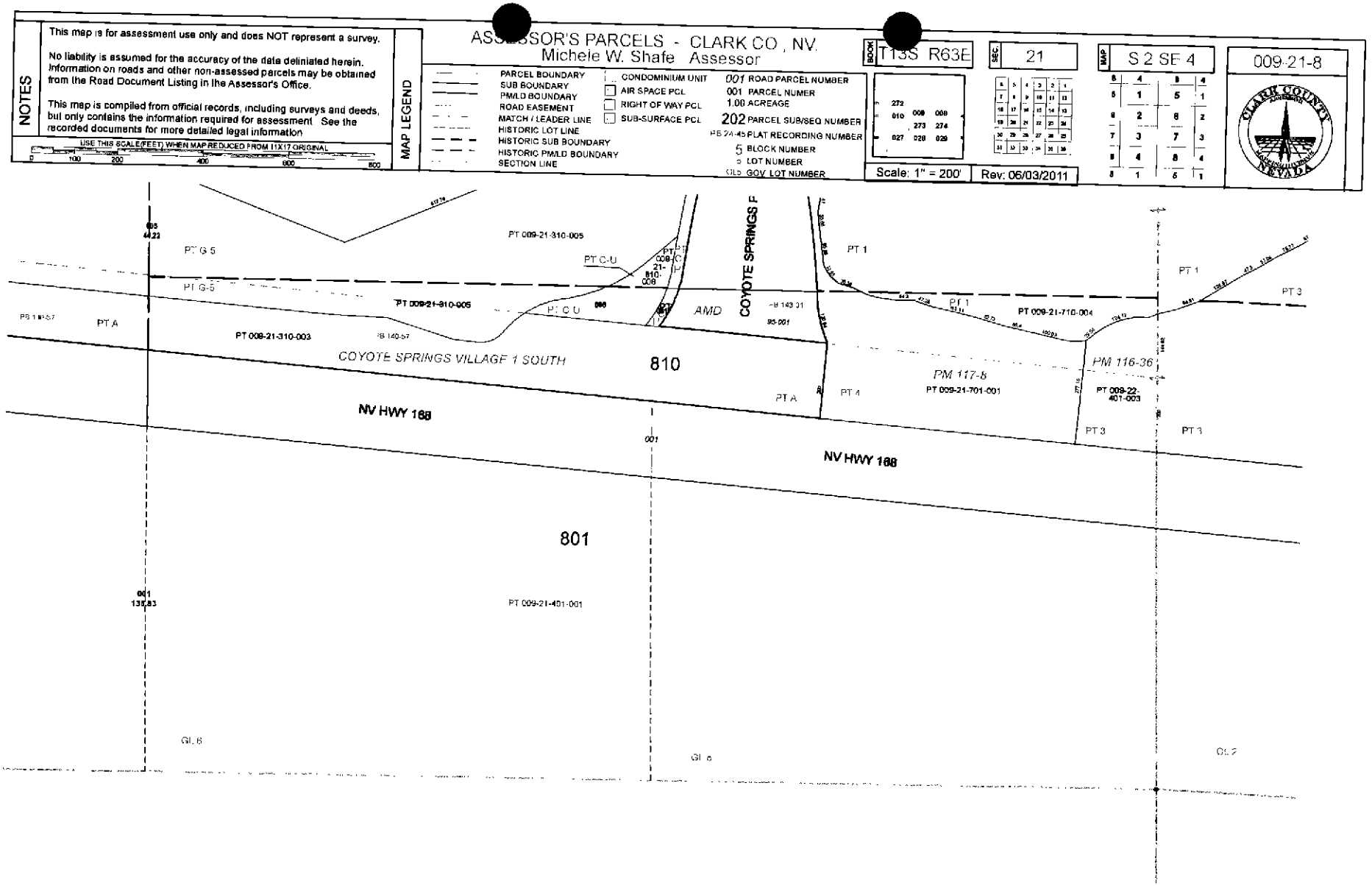
NOTES
This map is for assessment use only and does NOT represent a survey.
No liability is assumed for the accuracy of the data delineated herein. Information on roads and other non-assessed parcels may be obtained from the Road Document Listing in the Assessor's Office.
This map is compiled from official records, including surveys and deeds, but only contains the information required for assessment. See the recorded documents for more detailed legal information
USE THIS SCALE(FEET) WHEN MAP REDUCED FROM 11X17 ORIGINAL
MAP LEGEND
ASSESSOR'S PARCELS - CLARK CO., NV.
Michele W. Shafe Assessor
PARCEL BOUNDARY
SUB BOUNDARY
PM/LD BOUNDARY
ROAD EASEMENT
MATCH / LEADER LINE
HISTORIC LOT LINE
HISTORIC SUB BOUNDARY
HISTORIC PM/LD BOUNDARY
SECTION LINE
CONDOMINIUM UNIT
AIR SPACE PCL
RIGHT OF WAY PCL
SUB-SURFACE PCL
001 ROAD PARCEL NUMBER
001 PARCEL NUMER
1.00 ACREAGE
202 PARCEL SUB/SEQ NUMBER
PB 24-45 PLAT RECORDING NUMBER
5 BLOCK NUMBER
LOT NUMBER
GLO GOV. LOT NUMBER
BOOK T13S R63E
SEC. 21
MAP S 2 SE 4
009-21-8
Scale: 1" = 200'
Rev: 06/03/2011
COYOTE SPRINGS VILLAGE 1 SOUTH
810
801
NV HWY 188
NV HWY 188
COYOTE SPRINGS F
AMD
PM 117-8
PM 116-36
PT 009-21-310-005
PT 009-21-310-003
PT 009-21-701-001
PT 009-21-710-004
PT 009-21-401-001
PT 008-22-401-003
PT A
PT C-U
PT G-5
PT 1
PT 3
PT 4
GL 6
GL 2
TAX DIST 146

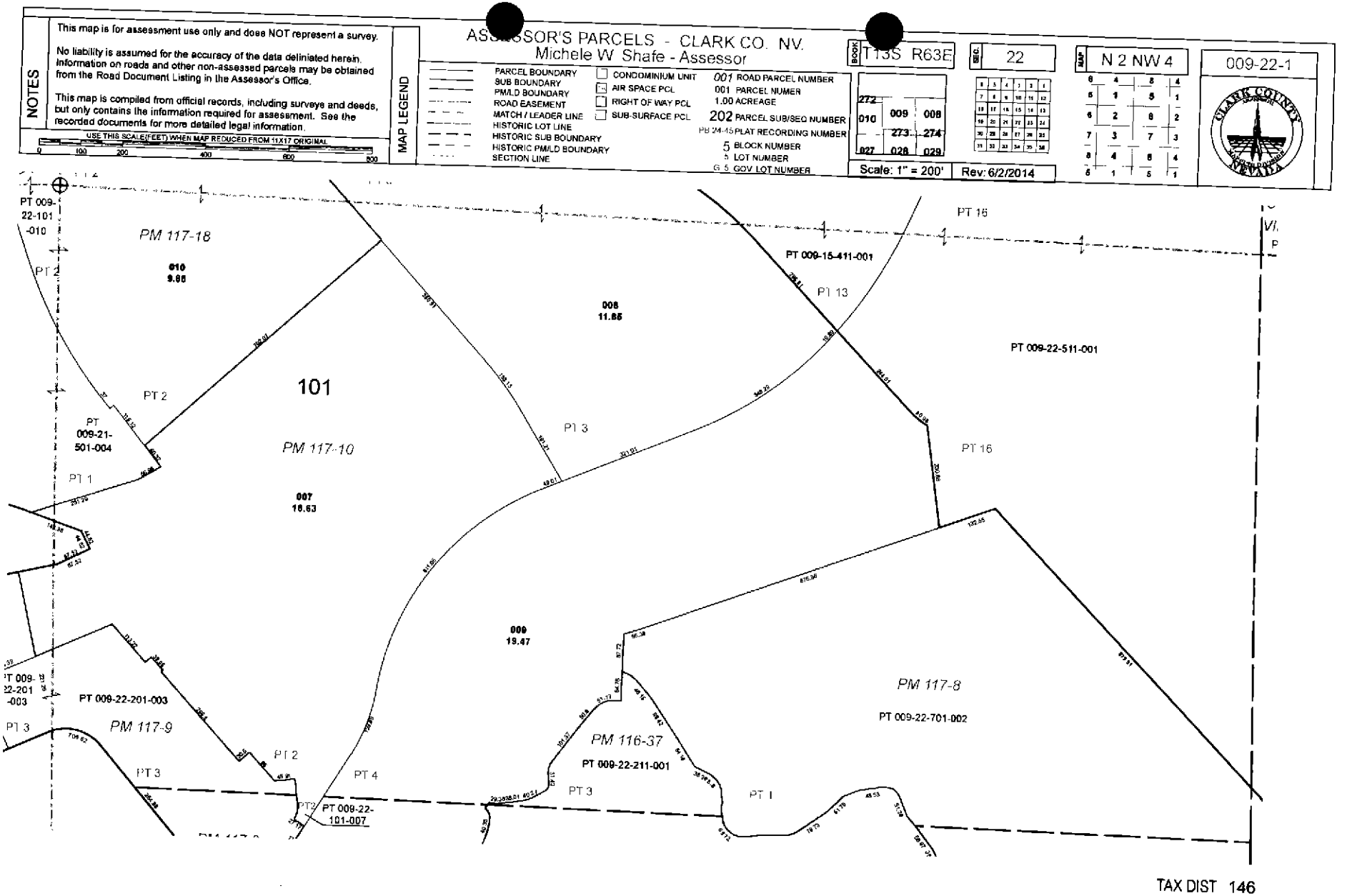
NOTES
This map is for assessment use only and does NOT represent a survey.
No liability is assumed for the accuracy of the data deliniated herein. Information on roads and other non-assessed parcels may be obtained from the Road Document Listing in the Assessor's Office.
This map is compiled from official records, including surveys and deeds, but only contains the information required for assessment. See the recorded documents for more detailed legal information.
USE THIS SCALE(FEET) WHEN MAP REDUCED FROM 11X17 ORIGINAL
0 100 200 400 600 800
MAP LEGEND
PARCEL BOUNDARY
SUB BOUNDARY
PM/LD BOUNDARY
ROAD EASEMENT
MATCH / LEADER LINE
HISTORIC LOT LINE
HISTORIC SUB BOUNDARY
HISTORIC PM/LD BOUNDARY
SECTION LINE
CONDOMINIUM UNIT
AIR SPACE PCL
RIGHT OF WAY PCL
SUB-SURFACE PCL
001 ROAD PARCEL NUMBER
001 PARCEL NUMER
1.00 ACREAGE
202 PARCEL SUB/SEQ NUMBER
PB 24-15 PLAT RECORDING NUMBER
5 BLOCK NUMBER
5 LOT NUMBER
G 5 GOV LOT NUMBER
ASSESSOR'S PARCELS - CLARK CO. NV.
Michele W Shafe - Assessor
BOOK T13S R63E
SEC. 22
MAP N 2 NW 4
009-22-1
272
010 009 008
273 274
027 028 029
Scale: 1" = 200'
Rev: 6/2/2014
CLARK COUNTY ASSESSOR NEVADA
PT 009-22-101-010
PM 117-18
010 9.86
PT 2
PT 15
PT 009-15-411-001
PT 13
008 11.85
PT 009-22-511-001
101
PT 2
PT 009-21-501-004
PM 117-10
PT 3
PT 16
PT 1
007 16.63
009 19.47
PT 009-22-201-003
PM 117-9
PT 3
PT 2
PT 4
PT 2
PT 009-22-101-007
PM 116-37
PT 009-22-211-001
PT 3
PT 1
PM 117-8
PT 009-22-701-002
TAX DIST 146

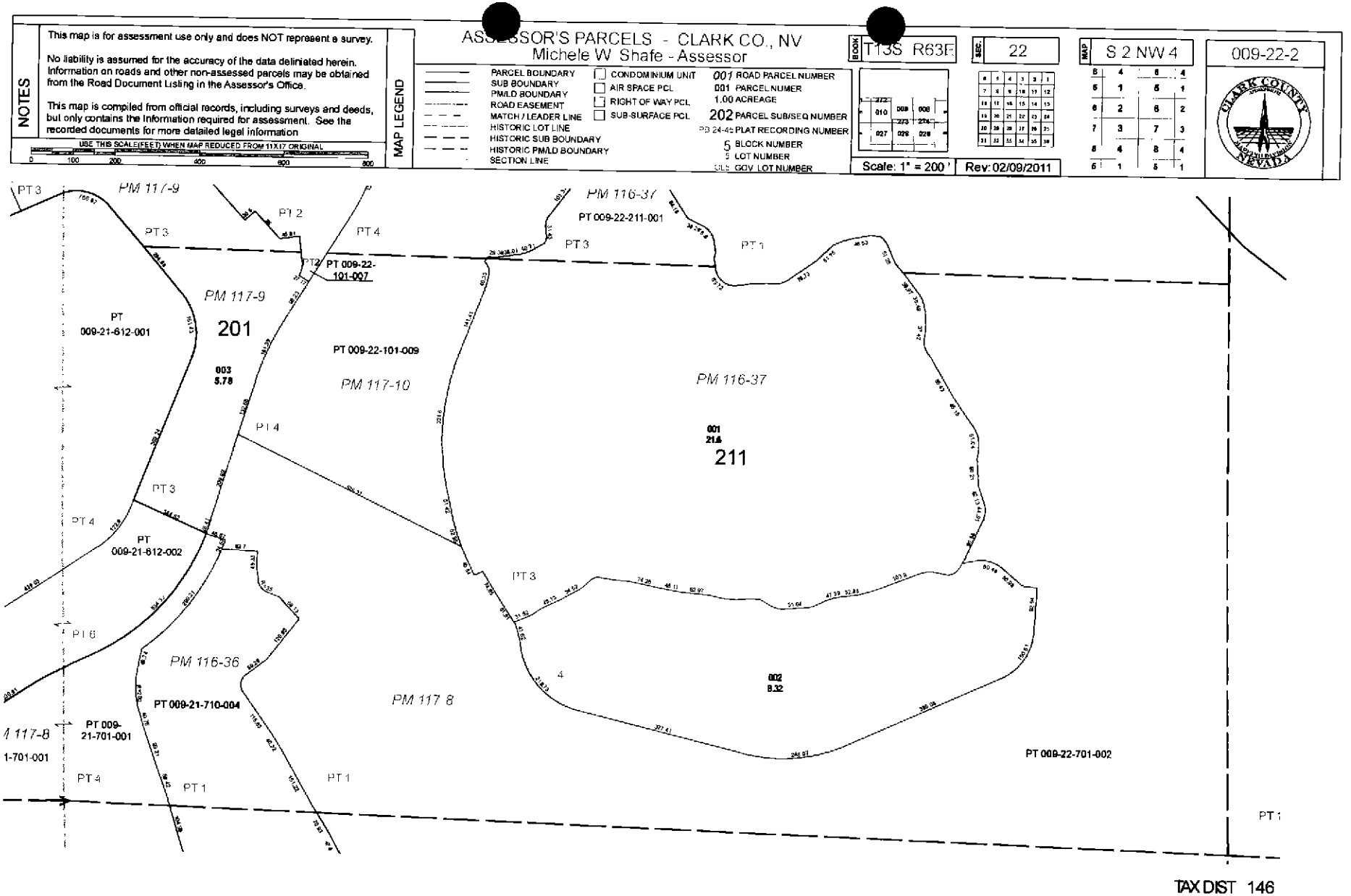
NOTES
This map is for assessment use only and does NOT represent a survey.
No liability is assumed for the accuracy of the data delineated herein. Information on roads and other non-assessed parcels may be obtained from the Road Document Listing in the Assessor's Office.
This map is compiled from official records, including surveys and deeds, but only contains the information required for assessment. See the recorded documents for more detailed legal information
USE THIS SCALE(FEET) WHEN MAP REDUCED FROM 11X17 ORIGINAL
0 100 200 400 600 800
MAP LEGEND
PARCEL BOUNDARY
SUB BOUNDARY
PM/LD BOUNDARY
ROAD EASEMENT
MATCH / LEADER LINE
HISTORIC LOT LINE
HISTORIC SUB BOUNDARY
HISTORIC PM/LD BOUNDARY
SECTION LINE
CONDOMINIUM UNIT
AIR SPACE PCL
RIGHT OF WAY PCL
SUB-SURFACE PCL
001 ROAD PARCEL NUMBER
001 PARCEL NUMER
1.00 ACREAGE
202 PARCEL SUB/SEQ NUMBER
PB 24-45 PLAT RECORDING NUMBER
5 BLOCK NUMBER
5 LOT NUMBER
GOV LOT NUMBER
ASSESSOR'S PARCELS - CLARK CO., NV
Michele W Shafe - Assessor
BOOK T13S R63E
SEC 22
MAP S 2 NW 4
009-22-2
Scale: 1" = 200 '
Rev: 02/09/2011
PT 3
PM 117-9
PT 2
PT 4
PT 009-22-101-007
PM 116-37
PT 009-22-211-001
PT 1
PT
009-21-612-001
201
003
5.78
PM 117-9
PT 009-22-101-009
PM 117-10
PT 4
PM 116-37
001
21.6
211
PT 3
PT 4
PT
009-21-612-002
PT 3
PT 6
PM 116-36
PT 009-21-710-004
PM 117 8
4
002
8.32
PT 009-22-701-002
PT 009-
21-701-001
PT 4
PT 1
PT 1
PT 1
TAX DIST 146

NOTES

This map is for assessment use only and does NOT represent a survey.

No liability is assumed for the accuracy of the data delineated herein. Information on roads and other non-assessed parcels may be obtained from the Road Document Listing in the Assessor's Office.

This map is compiled from official records, including surveys and deeds, but only contains the information required for assessment. See the recorded documents for more detailed legal information.

USE THIS SCALE(FEET) WHEN MAP REDUCED FROM 11X17 ORIGINAL

0 100 200 400 600 800

MAP LEGEND

PARCEL BOUNDARY
SUB BOUNDARY
PM/LD BOUNDARY
ROAD EASEMENT
MATCH / LEADER LINE
HISTORIC LOT LINE
HISTORIC SUB BOUNDARY
HISTORIC PM/LD BOUNDARY
SECTION LINE

CONDOMINIUM UNIT
AIR SPACE PCL
RIGHT OF WAY PCL
SUB-SURFACE PCL

001 ROAD PARCEL NUMBER
001 PARCEL NUMER
1.00 ACREAGE
202 PARCEL SUB/SEQ NUMBER
PB 24 45 PLAT RECORDING NUMBER
5 BLOCK NUMBER
5 LOT NUMBER
GL5 GOV. LOT NUMBER

ASSESSOR'S PARCELS - CLARK CO., NV.

Michele W. Shafe - Assessor

BOOK T13S R63E | SEC 22 | MAP N 2 SW 4 | 009-22-3

Scale: 1" = 200 ' | Rev: 02/09/2011

PT 4 | PT 1 | PT 1 | PT 1

PM 117-8

PT 009-21-701-001

PM 116-36

PT 009-21-710-004

PM 117-8

PT 009-22-701-002

PT 1

310

PM 114-85

001
22.62

PT 009-22-401-003

PT 4 | PT 1 | PT 3 | PT 3

PM 116-36

PT 1 | PT

P

TAX DIST 146

NOTES

This map is for assessment use only and does NOT represent a survey.

No liability is assumed for the accuracy of the data deliniated herein. Information on roads and other non-assessed parcels may be obtained from the Road Document Listing in the Assessor's Office.

This map is compiled from official records, including surveys and deeds, but only contains the information required for assessment. See the recorded documents for more detailed legal information.

USE THIS SCALE(FEET) WHEN MAP REDUCED FROM 11X17 ORIGINAL

0 100 200 400 600 800

MAP LEGEND

ASSESSOR'S PARCELS - CLARK CO., NV
Michele W Shafe Assessor

PARCEL BOUNDARY	CONDOMINIUM UNIT	001 ROAD PARCEL NUMBER
SUB BOUNDARY	AIR SPACE PCL	001 PARCEL NUMER
PM/LD BOUNDARY	RIGHT OF WAY PCL	1.00 ACREAGE
ROAD EASEMENT	SUB-SURFACE PCL	202 PARCEL SUB/SEQ NUMBER
MATCH / LEADER LINE		PB 24-45 PLAT RECORDING NUMBER
HISTORIC LOT LINE		5 BLOCK NUMBER
HISTORIC SUB BOUNDARY		5 LOT NUMBER
HISTORIC PM/LD BOUNDARY		GL5 GOV. LOT NUMBER
SECTION LINE		

BOOK T13S R63E | SEC. 22 | MAP S 2 SW 4 | 009-22-4

Scale: 1" = 200' | Rev: 02/09/2011

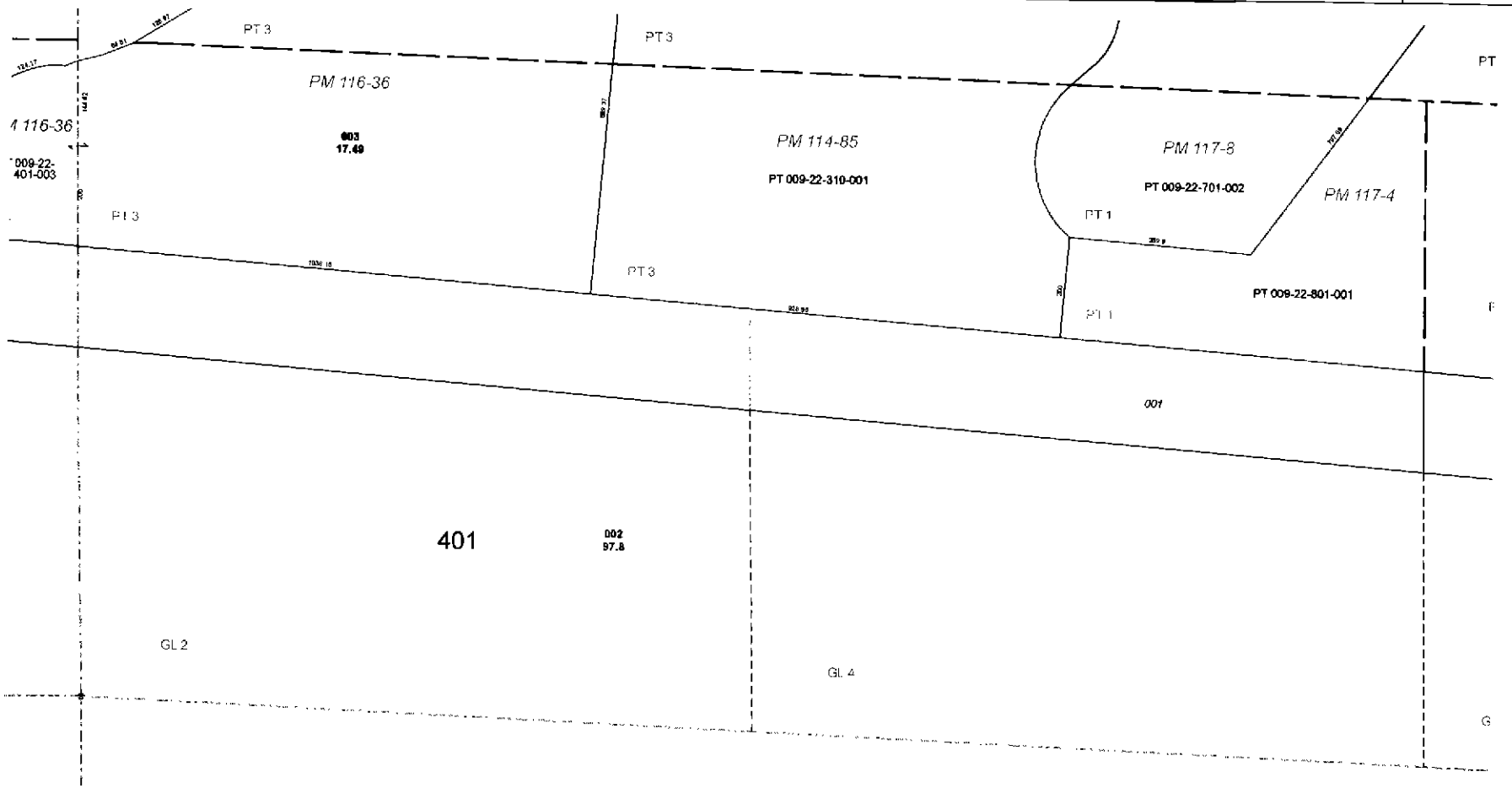

TAX DIST 146

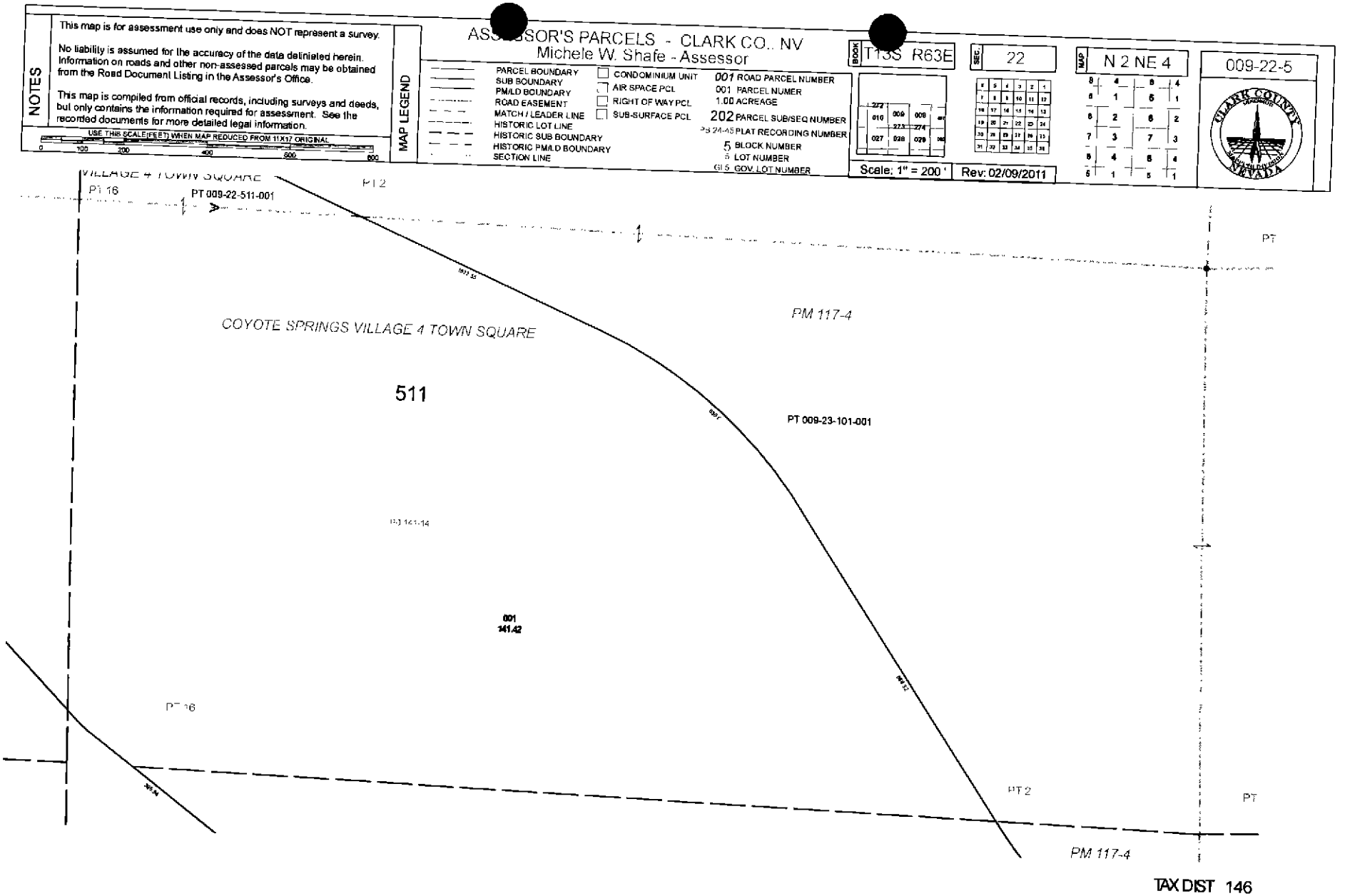
NOTES
This map is for assessment use only and does NOT represent a survey.
No liability is assumed for the accuracy of the data delineated herein. Information on roads and other non-assessed parcels may be obtained from the Road Document Listing in the Assessor's Office.
This map is compiled from official records, including surveys and deeds, but only contains the information required for assessment. See the recorded documents for more detailed legal information.
USE THIS SCALE(FEET) WHEN MAP REDUCED FROM 11X17 ORIGINAL
0 100 200 400 600 800
MAP LEGEND
PARCEL BOUNDARY
SUB BOUNDARY
PM/LD BOUNDARY
ROAD EASEMENT
MATCH / LEADER LINE
HISTORIC LOT LINE
HISTORIC SUB BOUNDARY
HISTORIC PM/LD BOUNDARY
SECTION LINE
CONDOMINIUM UNIT
AIR SPACE PCL
RIGHT OF WAY PCL
SUB-SURFACE PCL
001 ROAD PARCEL NUMBER
001 PARCEL NUMER
1.00 ACREAGE
202 PARCEL SUB/SEQ NUMBER
PS 24-45 PLAT RECORDING NUMBER
5 BLOCK NUMBER
5 LOT NUMBER
GLS GOV LOT NUMBER
ASSESSOR'S PARCELS - CLARK CO., NV
Michele W. Shafe - Assessor
BOOK T13S R63E
SEC. 22
MAP N 2 NE 4
009-22-5
Scale: 1" = 200 '
Rev: 02/09/2011
CLARK COUNTY NEVADA
VILLAGE 4 TOWN SQUARE
PT 16
PT 009-22-511-001
PT 2
PT
COYOTE SPRINGS VILLAGE 4 TOWN SQUARE
PM 117-4
511
PT 009-23-101-001
001
141.42
PT 16
PT 2
PT
PM 117-4
TAX DIST 146

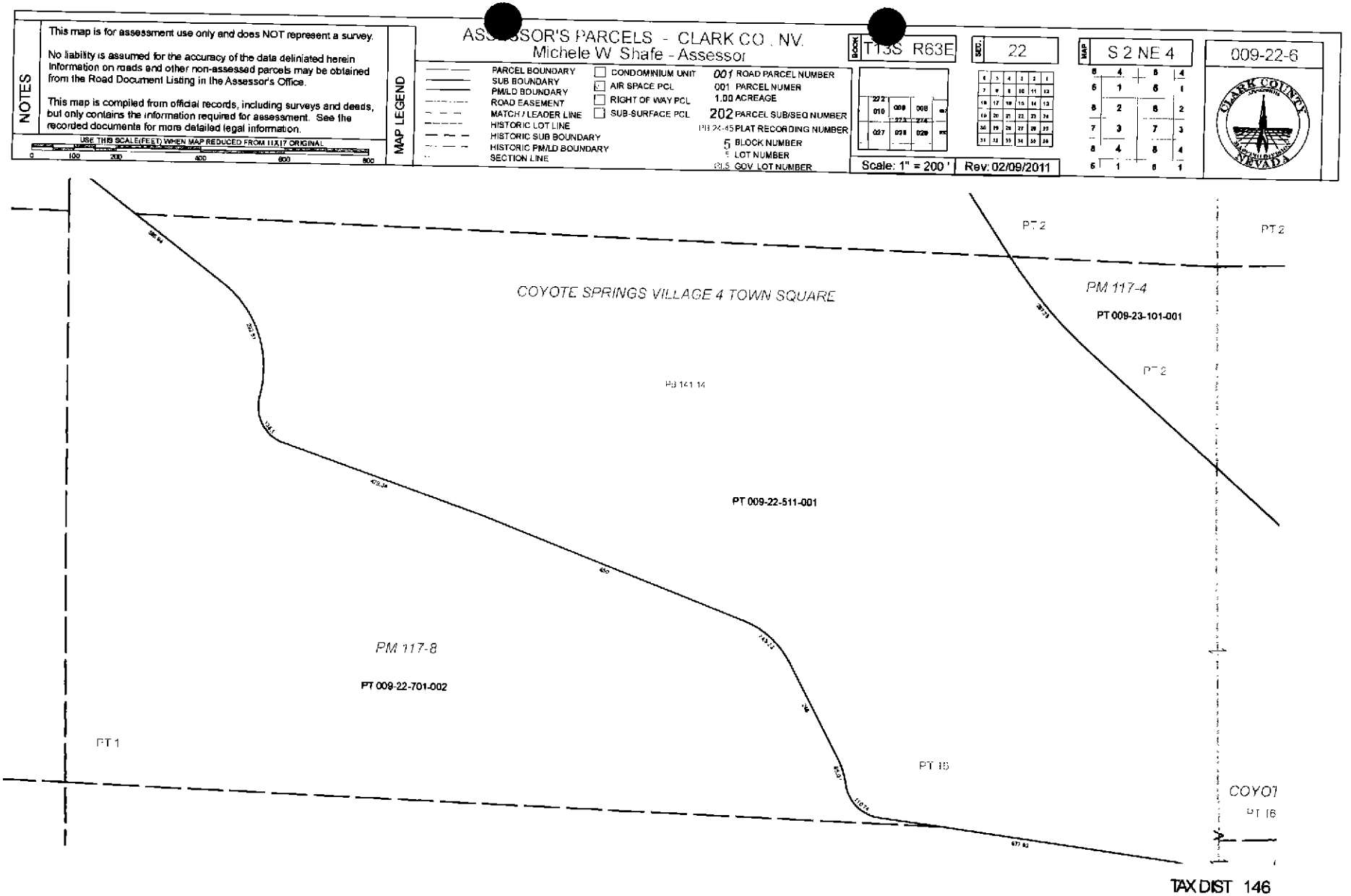
NOTES
This map is for assessment use only and does NOT represent a survey.
No liability is assumed for the accuracy of the data delinlated herein
Information on roads and other non-assessed parcels may be obtained
from the Road Document Listing in the Assessor's Office.
This map is compiled from official records, including surveys and deeds,
but only contains the information required for assessment. See the
recorded documents for more detailed legal information.
USE THIS SCALE(FEET) WHEN MAP REDUCED FROM 11X17 ORIGINAL
0 100 200 400 600 800
MAP LEGEND
ASSESSOR'S PARCELS - CLARK CO., NV.
Michele W Shafe - Assessor
PARCEL BOUNDARY
SUB BOUNDARY
PM/LD BOUNDARY
ROAD EASEMENT
MATCH / LEADER LINE
HISTORIC LOT LINE
HISTORIC SUB BOUNDARY
HISTORIC PM/LD BOUNDARY
SECTION LINE
CONDOMINIUM UNIT
AIR SPACE PCL
RIGHT OF WAY PCL
SUB-SURFACE PCL
001 ROAD PARCEL NUMBER
001 PARCEL NUMER
1.00 ACREAGE
202 PARCEL SUB/SEQ NUMBER
PB 24-45 PLAT RECORDING NUMBER
5 BLOCK NUMBER
5 LOT NUMBER
GLS GOV LOT NUMBER
BOOK T13S R63E
SEC. 22
MAP S 2 NE 4
009-22-6
Scale: 1" = 200 '
Rev: 02/09/2011
COYOTE SPRINGS VILLAGE 4 TOWN SQUARE
PB 141 14
PT 009-22-511-001
PM 117-8
PT 009-22-701-002
PM 117-4
PT 009-23-101-001
PT 2
PT 1
PT 15
PT 16
COYOT
TAX DIST 146

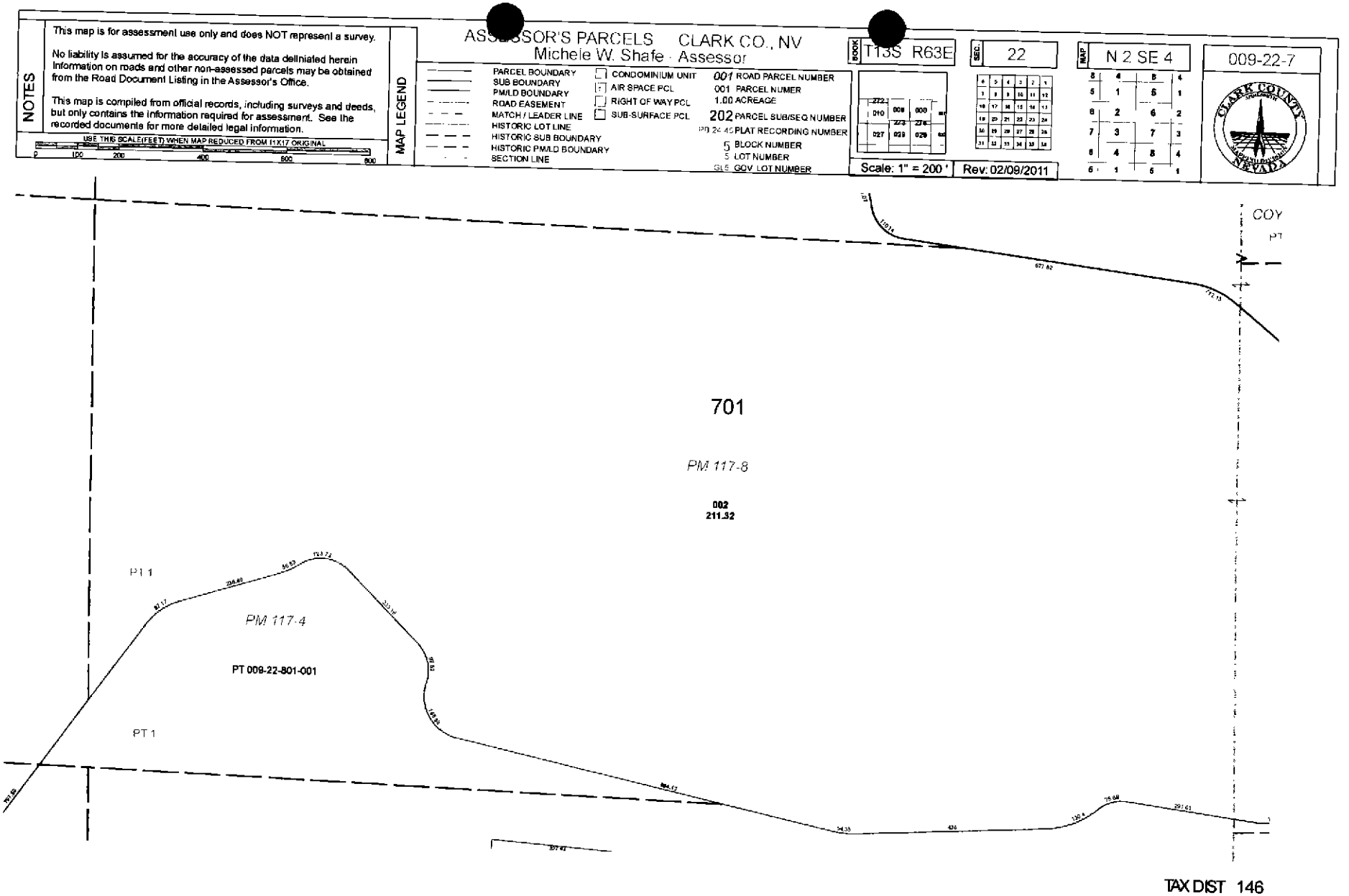
NOTES
This map is for assessment use only and does NOT represent a survey.
No liability is assumed for the accuracy of the data delineated herein
Information on roads and other non-assessed parcels may be obtained
from the Road Document Listing in the Assessor's Office.
This map is compiled from official records, including surveys and deeds,
but only contains the information required for assessment. See the
recorded documents for more detailed legal information.
USE THIS SCALE(FEET) WHEN MAP REDUCED FROM 11X17 ORIGINAL
0 100 200 400 600 800
MAP LEGEND
ASSESSOR'S PARCELS CLARK CO., NV
Michele W. Shafe - Assessor
PARCEL BOUNDARY
SUB BOUNDARY
PM/LD BOUNDARY
ROAD EASEMENT
MATCH / LEADER LINE
HISTORIC LOT LINE
HISTORIC SUB BOUNDARY
HISTORIC PM/LD BOUNDARY
SECTION LINE
CONDOMINIUM UNIT
AIR SPACE PCL
RIGHT OF WAY PCL
SUB-SURFACE PCL
001 ROAD PARCEL NUMBER
001 PARCEL NUMER
1.00 ACREAGE
202 PARCEL SUB/SEQ NUMBER
PB 24 45 PLAT RECORDING NUMBER
5 BLOCK NUMBER
5 LOT NUMBER
GL5 GOV. LOT NUMBER
BOOK T13S R63E
SEC. 22
MAP N 2 SE 4
009-22-7
Scale: 1" = 200 '
Rev: 02/09/2011
701
PM 117-8
002
211.32
PM 117-4
PT 009-22-801-001
PT 1
PT 1
COY
PT
TAX DIST 146

NOTES

This map is for assessment use only and does NOT represent a survey

No liability is assumed for the accuracy of the data delineated herein. Information on roads and other non-assessed parcels may be obtained from the Road Document Listing in the Assessor's Office.

This map is compiled from official records, including surveys and deeds, but only contains the information required for assessment. See the recorded documents for more detailed legal information.

USE THIS SCALE(FEET) WHEN MAP REDUCED FROM 11X17 ORIGINAL

0 100 200 400 600 800

MAP LEGEND

PARCEL BOUNDARY
SUB BOUNDARY
PM/LD BOUNDARY
ROAD EASEMENT
MATCH / LEADER LINE
HISTORIC LOT LINE
HISTORIC SUB BOUNDARY
HISTORIC PM/LD BOUNDARY
SECTION LINE
CONDOMINIUM UNIT
AIR SPACE PCL
RIGHT OF WAY PCL
SUB-SURFACE PCL

001 ROAD PARCEL NUMBER
001 PARCEL NUMER
1.00 ACREAGE
202 PARCEL SUB/SEQ NUMBER
PB 24 45 PLAT RECORDING NUMBER
5 BLOCK NUMBER
5 LOT NUMBER
GL 5 GOV LOT NUMBER

ASSESSOR'S PARCELS - CLARK CO., NV
Michele W. Shafe - Assessor

BOOK T13S R63E | SEC 22 | MAP S 2 SE 4 | 009-22-8

Scale: 1" = 200 ' | Rev: 02/09/2011

CLARK COUNTY NEVADA

PT 1

117-4

002
1.98

(WELLSITE)

801

PM 117-4

PT 1

001
67.85

PT 1

001

PT 009-22-401-002

GL 6

GL 8

TAX DIST 146

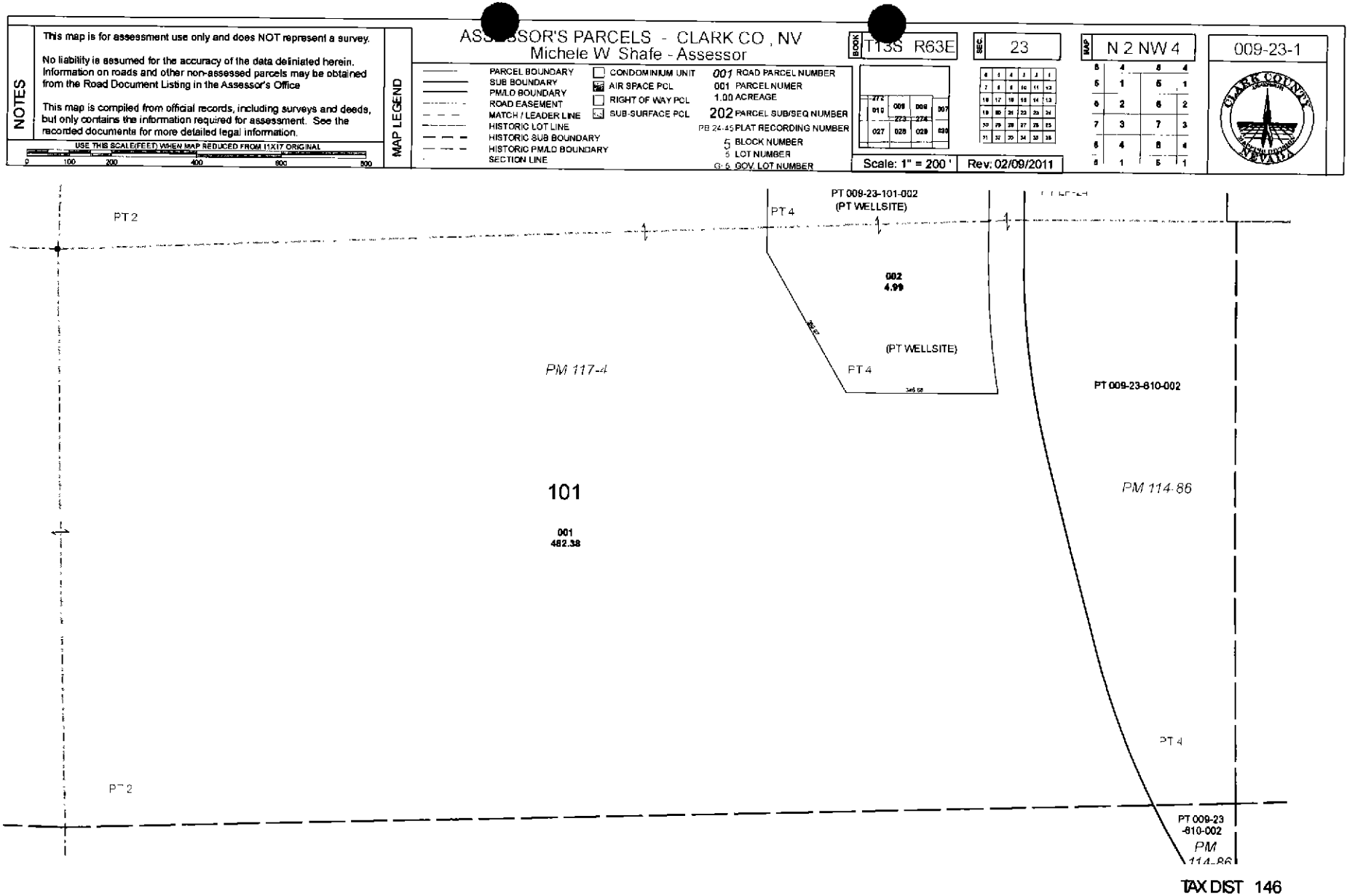
NOTES
This map is for assessment use only and does NOT represent a survey.
No liability is assumed for the accuracy of the data delineated herein. Information on roads and other non-assessed parcels may be obtained from the Road Document Listing in the Assessor's Office
This map is compiled from official records, including surveys and deeds, but only contains the information required for assessment. See the recorded documents for more detailed legal information.
USE THIS SCALE(FEET) WHEN MAP REDUCED FROM 11X17 ORIGINAL
0 100 200 400 600 800
MAP LEGEND
ASSESSOR'S PARCELS - CLARK CO , NV
Michele W Shafe - Assessor
PARCEL BOUNDARY
SUB BOUNDARY
PM/LD BOUNDARY
ROAD EASEMENT
MATCH / LEADER LINE
HISTORIC LOT LINE
HISTORIC SUB BOUNDARY
HISTORIC PM/LD BOUNDARY
SECTION LINE
CONDOMINIUM UNIT
AIR SPACE PCL
RIGHT OF WAY PCL
SUB-SURFACE PCL
001 ROAD PARCEL NUMBER
001 PARCEL NUMER
1.00 ACREAGE
202 PARCEL SUB/SEQ NUMBER
PB 24-45 PLAT RECORDING NUMBER
5 BLOCK NUMBER
5 LOT NUMBER
G:5 GOV. LOT NUMBER
BOOK T13S R63E
SEC 23
MAP N 2 NW 4
009-23-1
Scale: 1" = 200 '
Rev: 02/09/2011
PT 2
PT 4
PT 009-23-101-002
(PT WELLSITE)
002
4.99
(PT WELLSITE)
PT 4
PM 117-4
PT 009-23-810-002
101
001
482.38
PM 114-86
PT 4
PT 2
PT 009-23
-810-002
PM
114-86
TAX DIST 146

NOTES

This map is for assessment use only and does NOT represent a survey.

No liability is assumed for the accuracy of the data delineated herein. Information on roads and other non-assessed parcels may be obtained from the Road Document Listing in the Assessor's Office.

This map is compiled from official records, including surveys and deeds, but only contains the information required for assessment. See the recorded documents for more detailed legal information.

USE THIS SCALE(FEET) WHEN MAP REDUCED FROM 11X17 ORIGINAL

0 100 200 400 600 800

MAP LEGEND

PARCEL BOUNDARY
SUB BOUNDARY
PM/LD BOUNDARY
ROAD EASEMENT
MATCH / LEADER LINE
HISTORIC LOT LINE
HISTORIC SUB BOUNDARY
HISTORIC PM/LD BOUNDARY
SECTION LINE

CONDOMINIUM UNIT
AIR SPACE PCL
RIGHT OF WAY PCL
SUB-SURFACE PCL

001 ROAD PARCEL NUMBER
001 PARCEL NUMER
1.00 ACREAGE
202 PARCEL SUB/SEQ NUMBER
PB 24 45 PLAT RECORDING NUMBER
5 BLOCK NUMBER
5 LOT NUMBER
GLS GOV. LOT NUMBER

ASSESSOR'S PARCELS - CLARK CO., NV.
Michele W. Shafe - Assessor

BOOK T15S R63E | SEC. 23 | MAP S 2 NW 4 | 009-23-2

Scale: 1" = 200 ' | Rev: 02/09/2011

PT 2

-001

2

PM 117-4

PB 138-5

PT 009-23-101-001

PT 009-23
-610-002
PM
114-86

PT 4

PM 11

PT 009

PT 2

PM

PT 009-2

PB 141-14

PT 009-22-511-001

PT 2

COYOTE SPRINGS VILLAGE 4 TOWN SQUARE

PT 16

COYOTE SPRINGS VILLAGE 4 TOWN SQUARE

TAX DIST 146

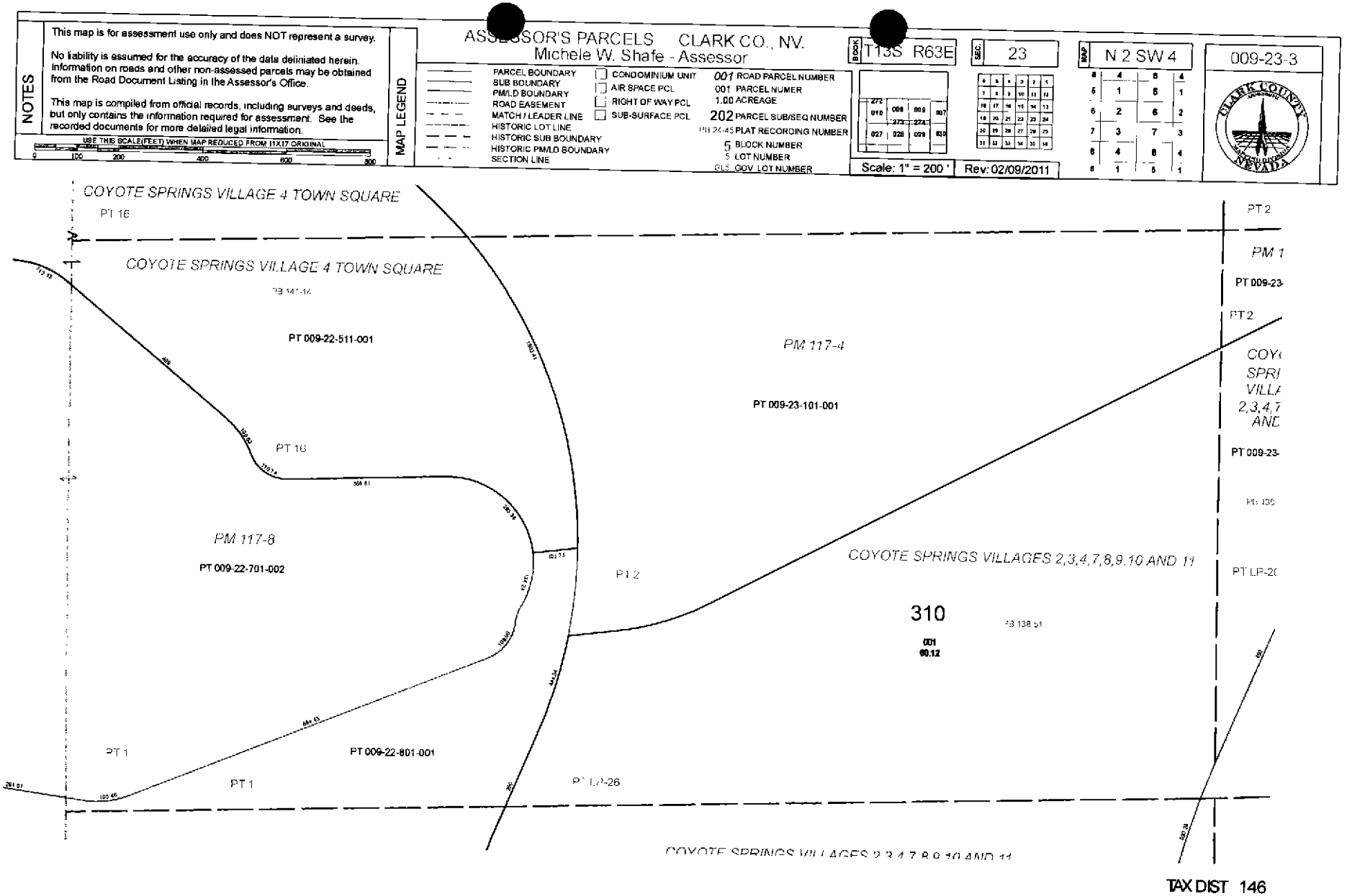
NOTES
This map is for assessment use only and does NOT represent a survey.
No liability is assumed for the accuracy of the data delineated herein. Information on roads and other non-assessed parcels may be obtained from the Road Document Listing in the Assessor's Office.
This map is compiled from official records, including surveys and deeds, but only contains the information required for assessment. See the recorded documents for more detailed legal information.
USE THIS SCALE(FEET) WHEN MAP REDUCED FROM 11X17 ORIGINAL
0 100 200 400 600 800
MAP LEGEND
PARCEL BOUNDARY
SUB BOUNDARY
PM/LD BOUNDARY
ROAD EASEMENT
MATCH / LEADER LINE
HISTORIC LOT LINE
HISTORIC SUB BOUNDARY
HISTORIC PM/LD BOUNDARY
SECTION LINE
CONDOMINIUM UNIT
AIR SPACE PCL
RIGHT OF WAY PCL
SUB-SURFACE PCL
001 ROAD PARCEL NUMBER
001 PARCEL NUMER
1.00 ACREAGE
202 PARCEL SUB/SEQ NUMBER
PB 24-45 PLAT RECORDING NUMBER
5 BLOCK NUMBER
5 LOT NUMBER
GLS GOV LOT NUMBER
ASSESSOR'S PARCELS CLARK CO., NV.
Michele W. Shafe - Assessor
BOOK T13S R63E
SEC. 23
MAP N 2 SW 4
009-23-3
Scale: 1" = 200 '
Rev: 02/09/2011
COYOTE SPRINGS VILLAGE 4 TOWN SQUARE
PT 16
COYOTE SPRINGS VILLAGE 4 TOWN SQUARE
PB 147-14
PT 009-22-511-001
PT 16
PM 117-8
PT 009-22-701-002
PT 1
PT 009-22-801-001
PT 1
PM 117-4
PT 009-23-101-001
PT 2
COYOTE SPRINGS VILLAGES 2,3,4,7,8,9,10 AND 11
310
PB 138 51
001
60.12
PT LP-26
COYOTE SPRINGS VILLAGES 2,3,4,7,8,9,10 AND 11
PT 2
PM 1
PT 009-23-
PT 2
COY
SPRI
VILLA
2,3,4,7
AND
PT 009-23-
PT LP-2
TAX DIST 146

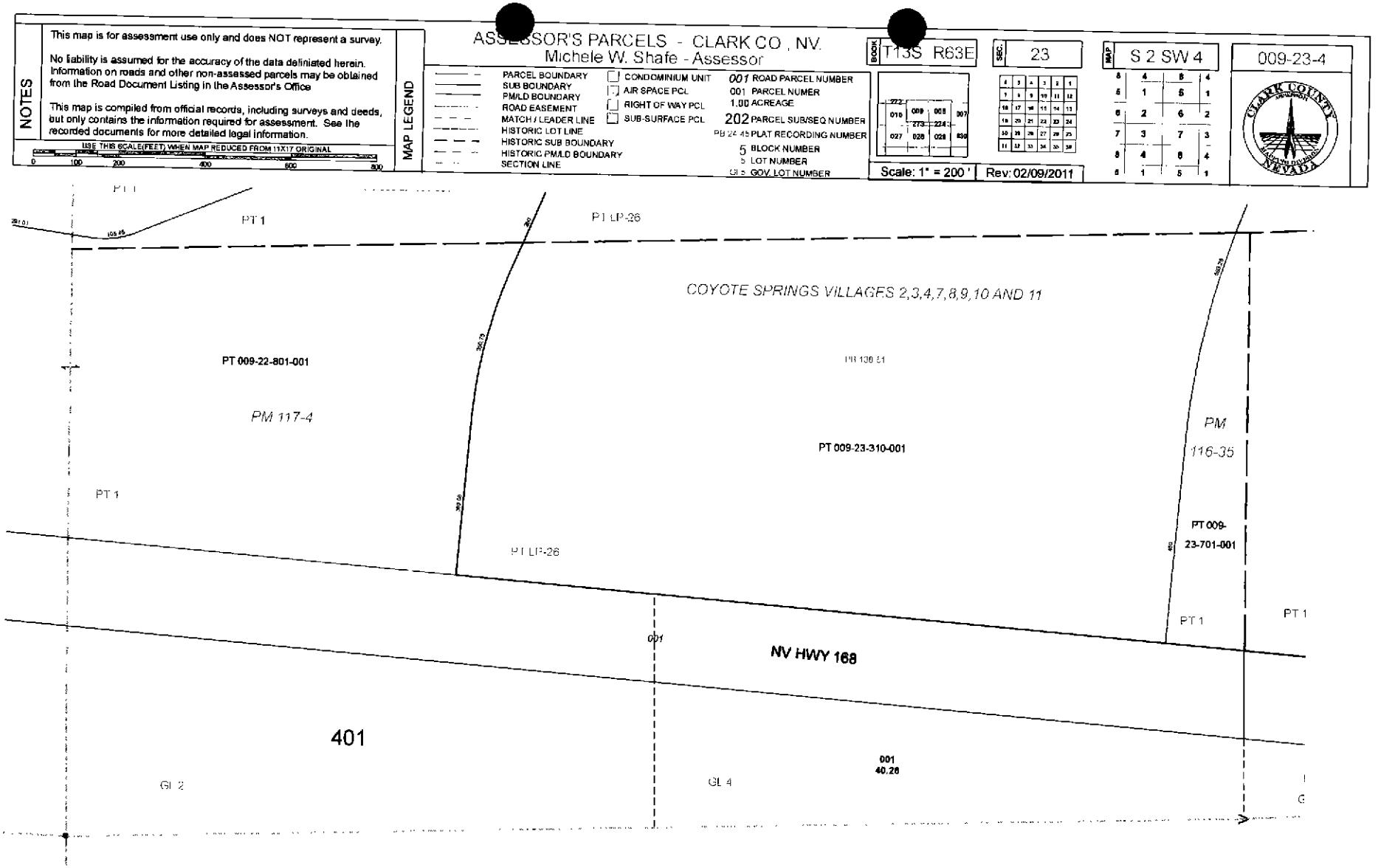
NOTES
This map is for assessment use only and does NOT represent a survey.
No liability is assumed for the accuracy of the data delineated herein. Information on roads and other non-assessed parcels may be obtained from the Road Document Listing in the Assessor's Office
This map is compiled from official records, including surveys and deeds, but only contains the information required for assessment. See the recorded documents for more detailed legal information.
USE THIS SCALE(FEET) WHEN MAP REDUCED FROM 11X17 ORIGINAL
0 100 200 400 600 800
MAP LEGEND
PARCEL BOUNDARY
SUB BOUNDARY
PM/LD BOUNDARY
ROAD EASEMENT
MATCH / LEADER LINE
HISTORIC LOT LINE
HISTORIC SUB BOUNDARY
HISTORIC PM/LD BOUNDARY
SECTION LINE
CONDOMINIUM UNIT
AIR SPACE PCL
RIGHT OF WAY PCL
SUB-SURFACE PCL
001 ROAD PARCEL NUMBER
001 PARCEL NUMER
1.00 ACREAGE
202 PARCEL SUB/SEQ NUMBER
PB 24 45 PLAT RECORDING NUMBER
5 BLOCK NUMBER
5 LOT NUMBER
GL 5 GOV. LOT NUMBER
ASSESSOR'S PARCELS - CLARK CO , NV.
Michele W. Shafe - Assessor
BOOK T13S R63E
SEC. 23
MAP S 2 SW 4
009-23-4
Scale: 1" = 200 '
Rev: 02/09/2011
CLARK COUNTY NEVADA
PT 1
PT 1
PT LP-26
COYOTE SPRINGS VILLAGES 2,3,4,7,8,9,10 AND 11
PT 009-22-801-001
PM 117-4
PT 1
PT LP-26
PT 009-23-310-001
PM 116-35
PT 009-23-701-001
PT 1
PT 1
001
NV HWY 168
401
GL 2
001
40.26
GL 4

TAX DIST 146

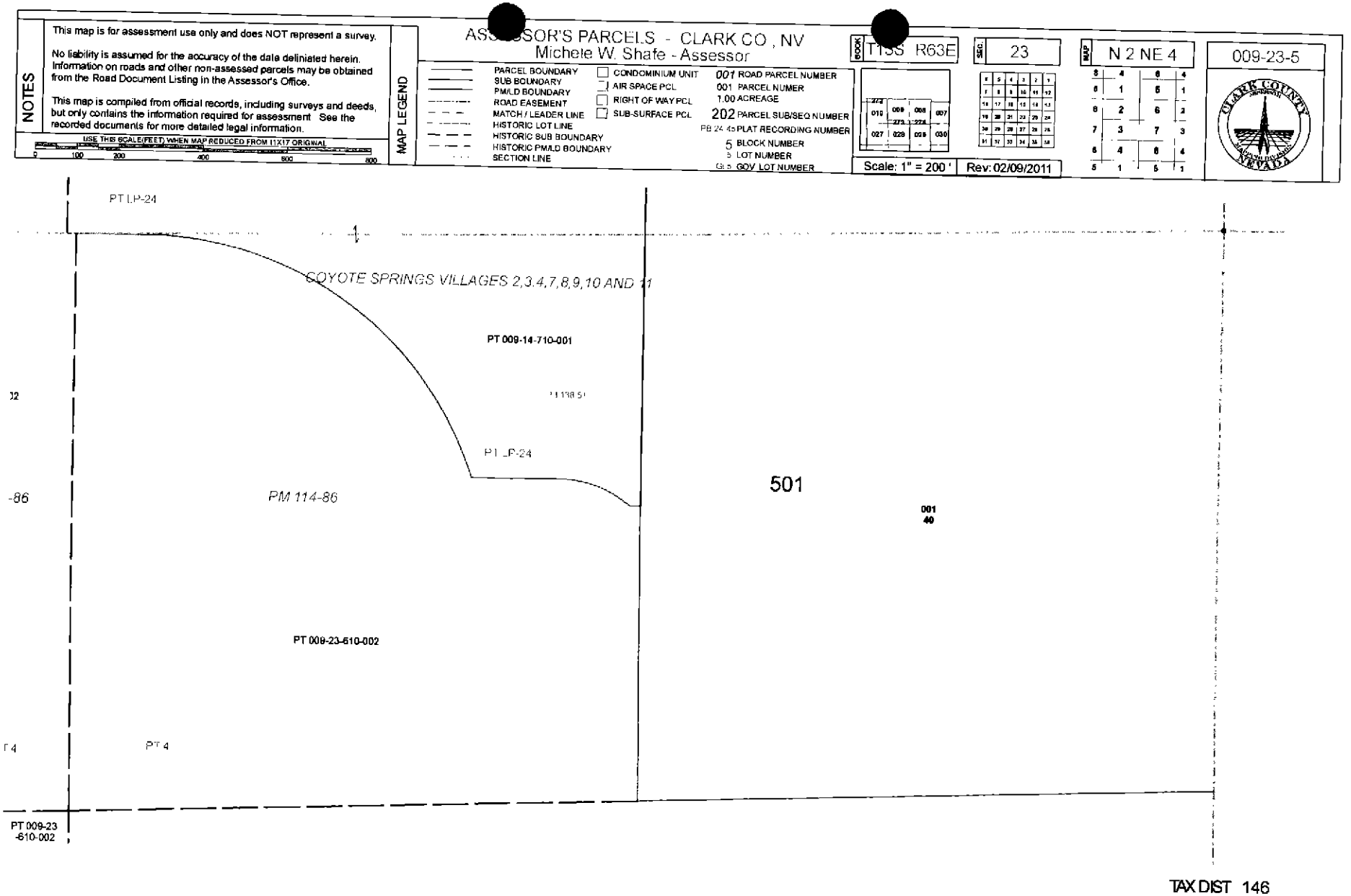
NOTES
This map is for assessment use only and does NOT represent a survey.
No liability is assumed for the accuracy of the data delineated herein. Information on roads and other non-assessed parcels may be obtained from the Road Document Listing in the Assessor's Office.
This map is compiled from official records, including surveys and deeds, but only contains the information required for assessment. See the recorded documents for more detailed legal information.
USE THIS SCALE(FEET) WHEN MAP REDUCED FROM 11X17 ORIGINAL
0 100 200 400 600 800
MAP LEGEND
ASSESSOR'S PARCELS - CLARK CO., NV
Michele W. Shafe - Assessor
PARCEL BOUNDARY
SUB BOUNDARY
PM/LD BOUNDARY
ROAD EASEMENT
MATCH / LEADER LINE
HISTORIC LOT LINE
HISTORIC SUB BOUNDARY
HISTORIC PM/LD BOUNDARY
SECTION LINE
CONDOMINIUM UNIT
AIR SPACE PCL
RIGHT OF WAY PCL
SUB-SURFACE PCL
001 ROAD PARCEL NUMBER
001 PARCEL NUMER
1.00 ACREAGE
202 PARCEL SUB/SEQ NUMBER
PB 24 45 PLAT RECORDING NUMBER
5 BLOCK NUMBER
5 LOT NUMBER
GL5 GOV LOT NUMBER
BOOK T15S R63E
SEC. 23
MAP N 2 NE 4
009-23-5
Scale: 1" = 200 '
Rev: 02/09/2011
PT LP-24
COYOTE SPRINGS VILLAGES 2,3,4,7,8,9,10 AND 11
PT 009-14-710-001
PT LP-24
PM 114-86
501
001
40
PT 009-23-610-002
PT 4
PT 009-23
-610-002
TAX DIST 146

NOTES

This map is for assessment use only and does NOT represent a survey.

No liability is assumed for the accuracy of the data deliniated herein. Information on roads and other non-assessed parcels may be obtained from the Road Document Listing in the Assessor's Office.

This map is compiled from official records, including surveys and deeds, but only contains the information required for assessment. See the recorded documents for more detailed legal information.

USE THIS SCALE(FEET) WHEN MAP REDUCED FROM 11X17 ORIGINAL

0 100 200 400 600 800

MAP LEGEND

ASSESSOR'S PARCELS - CLARK CO., NV.
Michele W. Shafe - Assessor

PARCEL BOUNDARY
SUB BOUNDARY
PM/LD BOUNDARY
ROAD EASEMENT
MATCH / LEADER LINE
HISTORIC LOT LINE
HISTORIC SUB BOUNDARY
HISTORIC PM/LD BOUNDARY
SECTION LINE

CONDOMINIUM UNIT
AIR SPACE PCL
RIGHT OF WAY PCL
SUB-SURFACE PCL

001 ROAD PARCEL NUMBER
001 PARCEL NUMER
1.00 ACREAGE
202 PARCEL SUB/SEQ NUMBER
PB 24-45 PLAT RECORDING NUMBER
5 BLOCK NUMBER
5 LOT NUMBER
G 5 GOV. LOT NUMBER

BOOK 113S R63E | SEC 23 | MAP S 2 NE 4 | 009-23-6

Scale: 1" = 200 ' | Rev: 02/09/2011

CLARK COUNTY NEVADA

PT 009-23 -610-002
PM 114-86
PT 4

PM 114-86

002
136.82

610

PM 117-4

PT 4

PT 009-23-101-001

PT 2

PM 117-4

PM 116-35
PT 009-23-701-001
PT 1

TAX DIST 146

NOTES

This map is for assessment use only and does NOT represent a survey.

No liability is assumed for the accuracy of the data delineated herein. Information on roads and other non-assessed parcels may be obtained from the Road Document Listing in the Assessor's Office.

This map is compiled from official records, including surveys and deeds, but only contains the information required for assessment. See the recorded documents for more detailed legal information.

USE THIS SCALE(FEET) WHEN MAP REDUCED FROM 11X17 ORIGINAL

0 100 200 400 600 800

MAP LEGEND

PARCEL BOUNDARY
SUB BOUNDARY
PM/LD BOUNDARY
ROAD EASEMENT
MATCH / LEADER LINE
HISTORIC LOT LINE
HISTORIC SUB BOUNDARY
HISTORIC PM/LD BOUNDARY
SECTION LINE

CONDOMINIUM UNIT
AIR SPACE PCL
RIGHT OF WAY PCL
SUB-SURFACE PCL

001 ROAD PARCEL NUMBER
001 PARCEL NUMER
1.00 ACREAGE
202 PARCEL SUB/SEQ NUMBER
Pb 24-45 PLAT RECORDING NUMBER
5 BLOCK NUMBER
3 LOT NUMBER
GLo GOV. LOT NUMBER

ASSESSOR'S PARCELS - CLARK CO., NV
Michele W. Shafe - Assessor

BOOK T15S R63E | SEC 23 | MAP N 2 SE 4 | 009-23-7

Scale: 1" = 200 ' | Rev: 02/09/2011

CLARK COUNTY NEVADA

PT 1
PT 2
PM 117-4
PT 009-23-101-001
PT 2
COYOTE SPRINGS VILLAGES 2,3,4,7,8,9,10 AND 11
PT 009-23-310-001
PT 009-23-610-002
PT 4
701
PM 116-35
001
94.83
AND 11
PT LP-26
PT 1
PT 009-23-610-004
PT 2

TAX DIST 146

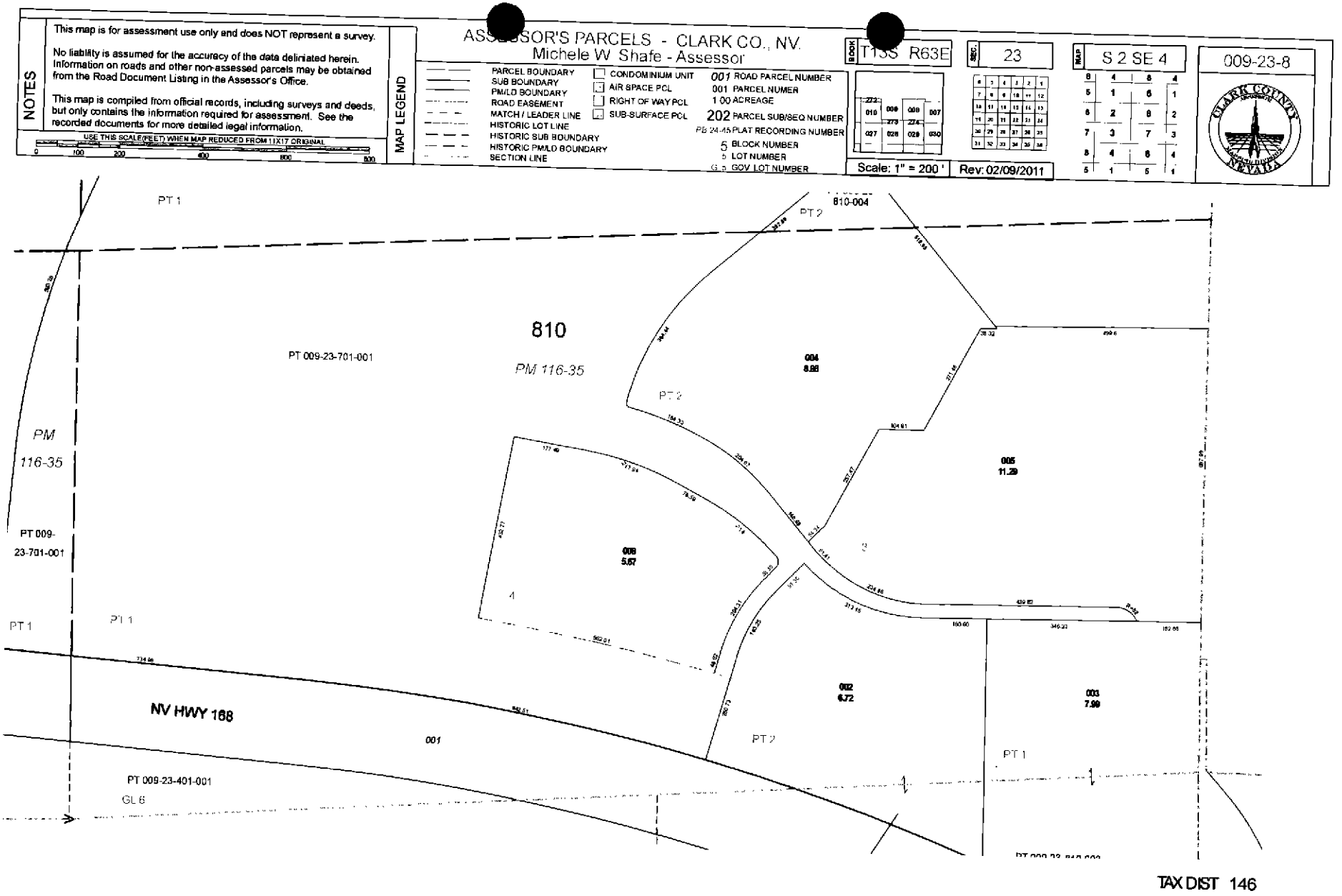
NOTES
This map is for assessment use only and does NOT represent a survey.
No liability is assumed for the accuracy of the data delineated herein. Information on roads and other non-assessed parcels may be obtained from the Road Document Listing in the Assessor's Office.
This map is compiled from official records, including surveys and deeds, but only contains the information required for assessment. See the recorded documents for more detailed legal information.
USE THIS SCALE (FEET) WHEN MAP REDUCED FROM 11X17 ORIGINAL
0 100 200 400 600 800
MAP LEGEND
PARCEL BOUNDARY
SUB BOUNDARY
PM/LD BOUNDARY
ROAD EASEMENT
MATCH / LEADER LINE
HISTORIC LOT LINE
HISTORIC SUB BOUNDARY
HISTORIC PM/LD BOUNDARY
SECTION LINE
CONDOMINIUM UNIT
AIR SPACE PCL
RIGHT OF WAY PCL
SUB-SURFACE PCL
001 ROAD PARCEL NUMBER
001 PARCEL NUMER
1.00 ACREAGE
202 PARCEL SUB/SEQ NUMBER
PB 24-45 PLAT RECORDING NUMBER
5 BLOCK NUMBER
5 LOT NUMBER
G.L. GOV LOT NUMBER
ASSESSOR'S PARCELS - CLARK CO., NV.
Michele W. Shafe - Assessor
BOOK T13S R63E
SEC. 23
MAP S 2 SE 4
009-23-8
Scale: 1" = 200'
Rev: 02/09/2011
CLARK COUNTY NEVADA
PT 1
PT 2
810-004
810
PM 116-35
PT 009-23-701-001
004 8.88
005 11.29
006 5.67
002 6.72
003 7.99
001
NV HWY 188
PT 009-23-401-001
GL 6
TAX DIST 146

NOTES

This map is for assessment use only and does NOT represent a survey.

No liability is assumed for the accuracy of the data delineated herein. Information on roads and other non-assessed parcels may be obtained from the Road Document Listing in the Assessor's Office.

This map is compiled from official records, including surveys and deeds, but only contains the information required for assessment. See the recorded documents for more detailed legal information.

USE THIS SCALE (FEET) WHEN MAP REDUCED FROM 11X17 ORIGINAL

0 100 200 400 600 800

MAP LEGEND

PARCEL BOUNDARY
SUB BOUNDARY
PM/LD BOUNDARY
ROAD EASEMENT
NON-PARCEL LOT LINE
MATCH / LEADER LINE
HISTORIC SUB BOUNDARY
HISTORIC PM/LD BOUNDARY
SECTION LINE

CONDOMINIUM UNIT
AIR SPACE PCL
RIGHT OF WAY PCL
SUB-SURFACE PCL

001 ROAD ID NUMBER
001 PARCEL NUMER
1.00 ACREAGE
202 PARCEL SUB/SEQ NUMBER
PB 24 45 PLAT RECORDING NUMBER
5 BLOCK NUMBER
5 LOT NUMBER
GL 5 GOV LOT NUMBER

ASSESSOR'S PARCELS - CLARK CO , NV

Michele W. Shafe - Assessor

BDY T13S R63E | SEC 24 | MAP ALL SEC | 009-24-0

272
010 009 008 007
273 274
027 028 029 030

Scale: 1" = 800' | Rev: 12/17/2010

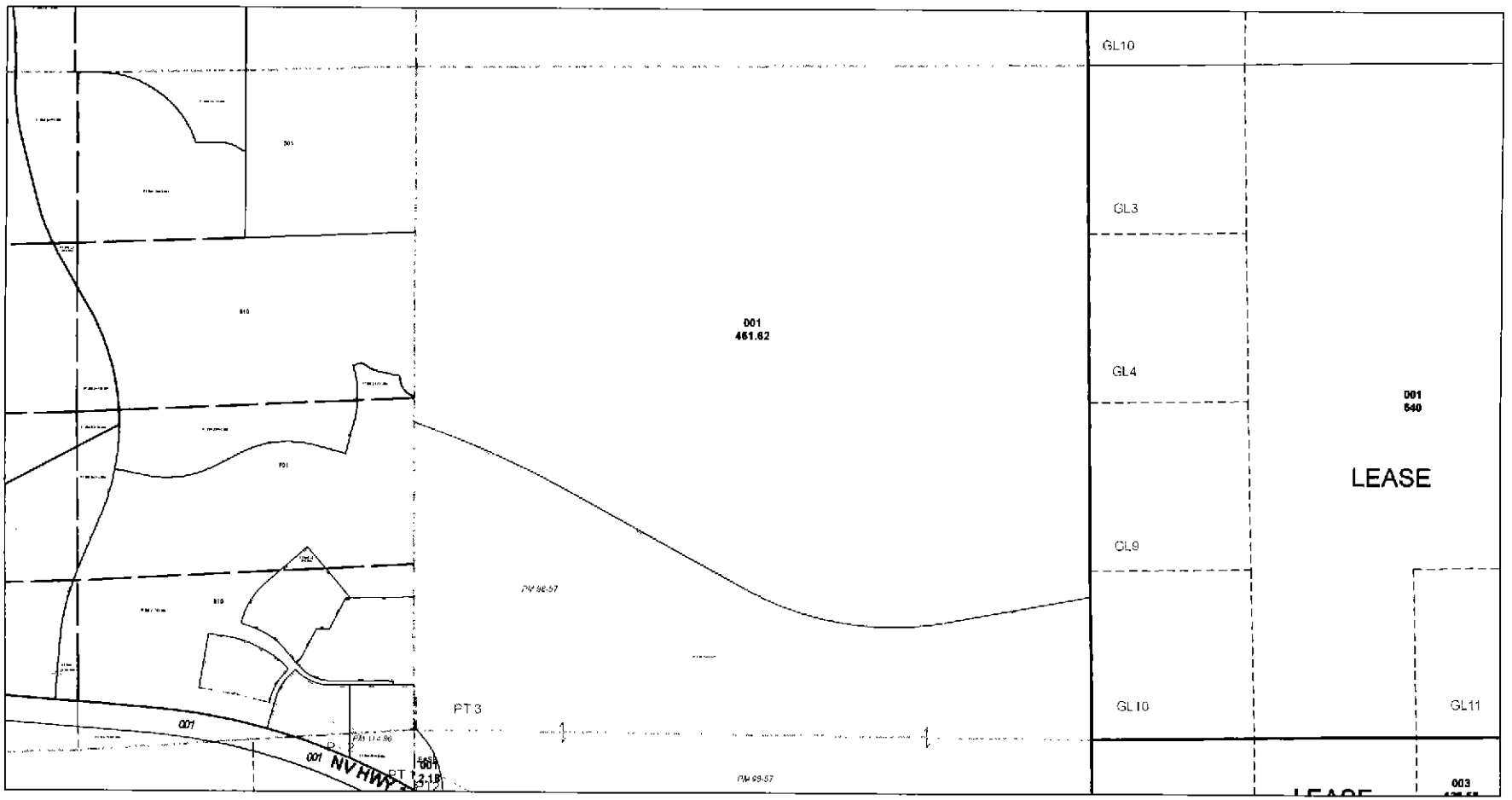

TAX DIST 146

NOTES

This map is for assessment use only and does NOT represent a survey.

No liability is assumed for the accuracy of the data deliniated herein. Information on roads and other non-assessed parcels may be obtained from the Road Document Listing in the Assessor's Office.

This map is compiled from official records, including surveys and deeds, but only contains the information required for assessment. See the recorded documents for more detailed legal information.

USE THIS SCALE(FEET) WHEN MAP REDUCED FROM 11X17 ORIGINAL

0 100 200 400 600 800

MAP LEGEND

ASSESSOR'S PARCELS - CLARK CO., NV.
Michele W. Shafe - Assessor

PARCEL BOUNDARY	CONDOMINIUM UNIT	001	ROAD ID NUMBER
SUB BOUNDARY	AIR SPACE PCL	001	PARCEL NUMER
PM/LD BOUNDARY	RIGHT OF WAY PCL	1.00	ACREAGE
ROAD EASEMENT	SUB-SURFACE PCL	202	PARCEL SUB/SEQ NUMBER
NON-PARCEL LOT LINE		98 24 46	PLAT RECORDING NUMBER
MATCH / LEADER LINE		5	BLOCK NUMBER
HISTORIC SUB BOUNDARY		5	LOT NUMBER
HISTORIC PM/LD BOUNDARY		GL5	GOV. LOT NUMBER
SECTION LINE			

BDY T13S R63E | SEC 25 | MAP ALL SEC | 009-25-0

272 010 009 008 007 273 274 027 028 029 030

Scale: 1" = 800' | Rev: 12/17/2010

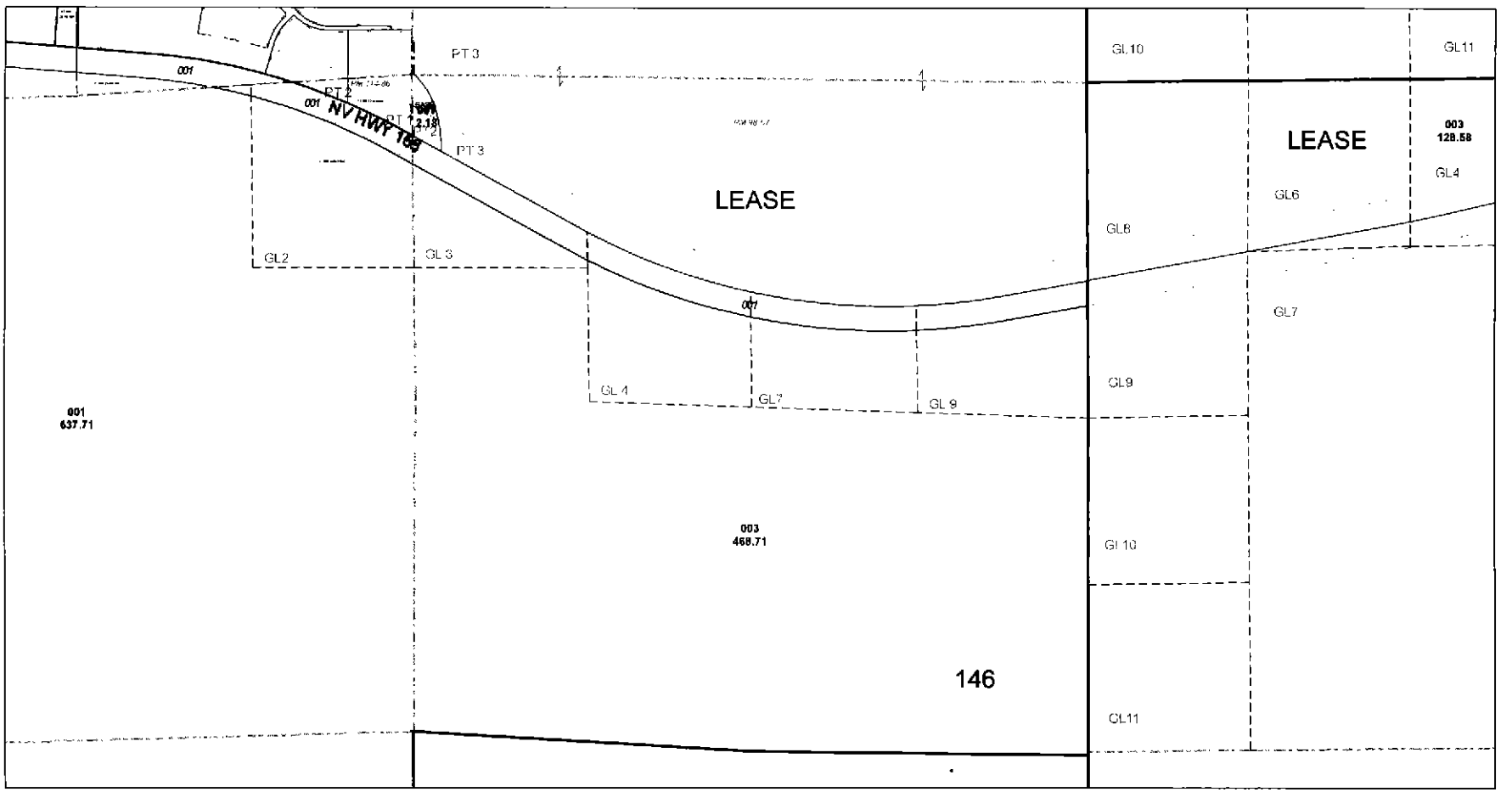

TAX DIST 146